Reg. No. 1—M.

THE FORT ST. GEORGE GAZETTE

PUBLISHED BY AUTHORITY

No. 3] MADRAS, TUESDAY EVENING, JANUARY 10, 1934. [Price, 5 as. 6 p.

Part I—Notifications by Government

CONTENTS.

	PAGE
Appointments, Leave, Permitted to return, Pensions, Resigned to duty, Resignation, Services placed, Transfers 106, 107, 108, 110, 113, 114	
Rules and Orders:	
Civil Services (Classification, Control and Appeal) Rules—Amendment	107
Madras Land Rules—Amendment	107
Government ing "Courts"—Rules for whole Cochin port	108
Madras Motor Vehicles Rules—Amendments ..	109-113
Rules to prohibit taking with state-carts in Malabar and South Kanara	113-114
General Rules for all open lines of Railways in British India—Amendments	115
Indian Wireless (Territorial Waters) Rules—Amendments	115
Indian Wireless (Foreign Aircraft) Rules—Amendments	116
Indian Telegraph Rules—Amendments	119-120
Indian Wireless Telegraph Rules	120-120
Withdrawal of powers	106
Investiture of powers	108-109
Notifications:	
Code of Criminal Procedure	105
Indian Arms Act	105
Sea Customs Act	106
Land Customs Act	106-107
Madras Salt Act	107
Impression Friend Order Book—Use of	107
Indian Christian Marriage Act	107-108
Indian Penal Act	108
Notifications—contd.	
Resolution of Government of India, Home Department, Nos. 713-724 (Political), dated 2nd June 1933—Appointments	109
Madras Estates Land Act	109
Madras Town Nuisances Act	109
Madras Appropriation Bill—Opinions invited ..	109
Madras Registration Service—Officers selected ..	110
Madras Legislative Council—European Constituency—Called upon to elect a qualified person	110
Dates for nomination and election	110
Survey of certain villages in Tinnevelly district—Completed	111
Madras Forest Act	111, 112
Indian Steam Act	111
Mining Officers' Special Test Notification—Amendments	111
Land Acquisition Act	111-113, 138-140
Papers placed in the disposal of the press ..	113
Survey of India—List of Maps published—November 1933	116-117
SUPPLEMENTS.	
Madras Legislative Council—European Constituency—Notice regarding nomination and election of candidate	
Rules for supply of water to dry and irrigated crops—Godavari Western Delta.	
Notification under the Indian Poisons Act—Tamil, Telugu and Hindustani	
Madras Motor Vehicles Rules—Amendments—Telugu and Malayalam	

PUBLIC DEPARTMENT.

(General.)

NOTIFICATION.

Fort St. George, January 6, 1934
[G.O. Ms. No. 28, Public (General).]

No. 6.—The following notification of the Government of Bengal is republished :—

The 9th December 1933.

No. 23221 Pub.—In exercise of the power conferred by section 99 A of the Code of Criminal Procedure, 1898 (Act V of 1898), the Governor in Council hereby declares to be forfeited to His Majesty all copies, wherever found, of a book in English entitled "Deshapriya Jatindra Mohan Sen Gupta (His life and work)," with a foreword by Tushar Kanti Ghosh, Editor, *Amrita Bazar Patrika*, Calcutta, printed by P. C. Ray at Sri Gouranga Press, 71-1, Mirzapur street, Calcutta, and published by U. C. Bhattacharjee from Modern Book Agency, 10, College Square, Calcutta, on the ground that the said work contains matter which brings or attempts to bring into hatred or contempt and excite or attempts to excite disaffection towards the Government established by law in British India, the publication of which is punishable under section 124-A of the Indian Penal Code.

G. T. H. BRACKEN,
Chief Secretary.

(Police.)

NOTIFICATION.

Fort St. George, January 5, 1934
[G.O. Ms. No. 10, Public (Police).]

No. 8.—The following notification of the Government of India is republished :—

HOME DEPARTMENT.

POLICE.

New Delhi, the 6th December 1933.

No. F.-32/LXVII/33.—In exercise of the powers conferred by clause (d) of the proviso to sub-rule (1) of rule 2 of the Indian Arms Rules 1924, the Governor General in Council is pleased to direct that the exemption from the operation of the prohibitions and directions contained in sections 13, 14 and 15 of the Indian Arms Act, 1878 (XI of 1878), conferred by the said rule on the ancient Zamindars of the Madras Presidency shall cease to extend to M. R. Ry. Somasundara Pandia Chokka Thalaivar Avergal, Zamindar of Manjavadi.

G. T. H. BRACKEN,
Chief Secretary.

(Special.)

LEAVE.

Fort St. George, January 5, 1934.

No. 15.—Under rule 81 of the Fundamental Rules, Mr. T. E. Russell, I.C.S., Collector and District Magistrate of the Malabar district, leave for seven months (on average pay for six months and seven days and on half average pay for the remaining period), with effect from the 28th February 1934 or date of relief.

Fort St. George, January 8, 1934.

No. 16.—Under rules 77 (b) and 81 of the Fundamental Rules, Mr G. S. Boorman, I.C.S. leave on average pay for seven months with effect from the date on which his services are replaced at the disposal of the Government of Madras on the termination of his appointment as Secretary to the Agent of the Government of India in South Africa.

Fort St. George, January 12, 1934.

No. 17.—Under rule 19 of the High Court Judges (India) Rules, 1937, the Hon'ble Mr. Justice H. D. Cornish, Barrister-at-Law, leave from the 19th January 1934 to the 10th May 1934 of which twenty-three days will be on full allowances and the remaining period on half allowances.

Subject to the conditions laid down in rules 17 and 22-A of the High Court Judges (India) Rules, he is permitted to affix to the leave the summer vacation of the High Court from the 11th May 1934 to the 21st July 1934, and the holiday on Sunday the 22nd July 1934.

EXTENSION OF LEAVE.

Fort St. George, January 8, 1934.

No. 18.—The High Commissioner for India has granted Mr. P. Rajarapalan, I.C.S., an extension of leave on average pay till the 5th February 1934 (inclusive).

APPOINTMENT.

Fort St. George, January 5, 1934.

No. 19.—Mr. D. G. Holdsworth, I.C.S., on return from leave, to act as Collector and District Magistrate of the Malabar district, in relief of Mr T. E. Russell, I.C.S., granted leave.

PERMITTED TO RETURN.

Fort St. George, January 11, 1934.

No. 20.—Mr. B. Rama Rao, C.I.E., I.C.S., is permitted to return to duty before the expiry of his leave.

POSTING.

No. 21.—Mr. B. Rama Rao, C.I.E., I.C.S., on return from leave, to be Collector and District Magistrate of the Tinnevelly district, in relief of Mr. A. C. Woodhouse, granted leave.

G. T. M. BRACKEN,
Chief Secretary.

FINANCE DEPARTMENT.

NOTIFICATIONS.

Fort St. George, January 10, 1934.

No. 3.—The following notifications of the Government of India are republished :—

CENTRAL BOARD OF REVENUE.

Customs.

New Delhi, the 18th December 1933.

No. 99.—In exercise of the powers delegated to it under section 7 of the Sea Customs Act, 1878 (VIII of 1878), by the Governor General in Council, the Central Board of Revenue appoints, with effect from the 1st January 1934—

(i) The Deputy Commissioner of Salt Revenue, Madras, to be Customs Collector for all outports in the Madras Presidency ;

(ii) The Assistant Commissioners of Salt Revenue in charge of divisions in the Madras Presidency to be Customs Collectors for all outports within their respective divisions.

No. 60.—In exercise of the powers conferred by section 2 of the Sea Customs Act, 1878 (VIII of 1878), the Central Board of Revenue directs that with effect from the 1st January 1934, the following further amendments shall be made in the rules published with the notification of the Board of Revenue (Separate Revenue), No. 1720, dated the 16th March 1910, prescribing and limiting the powers and duties of officers of Customs in the Presidency of Madras, namely :—

(I) After rule 5 of the said rules, the following rule shall be inserted, namely :—

"5-A. The Deputy Commissioner of Salt Revenue will exercise, subject to the orders of the Collector, the powers of Customs Collectors in respect of, and shall have control over, all the outports in the Madras Presidency and the Assistant Commissioners will exercise the powers and perform the duties of Customs Collector in respect of the ports within their respective divisions concurrently with the officers in charge of Customs Circles within their respective divisions."

(II) At the commencement of rule 6-A of the said rules, the following shall be inserted, namely :—

"The powers of the Deputy Commissioner and the Assistant Commissioners of Salt Revenue to adjudge confiscations and impose penalties shall ordinarily be limited to those indicated in Clause (b) of section 182 of the Sea Customs Act."

(III) To rule 6-A of the said rules, the following Note shall be added, namely :—

"*Note.*—For the purposes of Rules 5 and 6-A, the port of Tuticorin shall be deemed to be a Customs Circle."

No. 61.—The Madras Salt Revenue and Customs outports establishments will be amalgamated with effect from 1st January 1934. In exercise of the powers conferred by section 7 of the Sea Customs Act, 1878 (VIII of 1878), as amended by the Central Board of Revenue Act, 1924 (IV of 1924) and by section 7 of the Madras Salt Act, 1889 (Madras Act IV of 1889), the Central Board of Revenue directs that all powers conferred by the said Acts and notifications issued thereunder on the officers and taxes of the separate departments shall, with effect from the same date, be conferred on all officers and taxes of corresponding rank in the combined department.

No. 62.—In exercise of the powers delegated to it under sub-section (2) of section 3 of the Land Customs Act, 1924 (XIX of 1924), the Central Board of Revenue appoints, with effect from 1st January 1934, the Deputy Commissioner of Salt Revenue, Madras, the Assistant Commissioner of Salt, Southern Division, the Inspectors, Assistant Inspectors, Sub-Inspectors of Salt Revenue, clerks, petty officers and peons of the Salt Department duly employed in the district of Tanjore in the Madras Presidency, being an area which adjoins the foreign frontier separating the foreign territory of Karikal from the said district, to be Land Customs Officers for the said area.

No. 63.—In exercise of the powers delegated to it under sub-section (2) of section 3 of the Land Customs Act, 1924 (XIX of 1924), the Central Board of Revenue appoints, with effect from 1st January 1934, the Deputy Commissioner of Salt Revenue, Madras, the Assistant Commissioner of Salt, Central Division, and Inspectors, Assistant Inspectors, Sub-Inspectors of Salt Revenue, clerks, petty officers, and peons of the Salt Department duly employed in the district of South Arcot in the Madras Presidency, being an area which adjoins the foreign frontier separating the foreign territory of Pondicherry from the said district, to be Land Customs Officers for the said area.

No. 64.—In exercise of the powers conferred by sub-section (1) of section 3 of the Land Customs Act, 1924 (XIX of 1924), read with section 182 of the Sea Customs Act, 1878 (VIII of 1878), the Central Board of Revenue directs that, with effect from the 1st January

1934, the following amendment shall be made in the Order No. 6035, dated 11th December 1924, namely :—

After clause (7) of the said order the following clause shall be inserted, namely :—

"(7 A) The Deputy Controller over and the Assistant Commissioners of Salt Revenue, Madras Presidency, shall exercise the powers indicated in clause (b) of section 182 of the Act last mentioned."

SALT.

The 16th December 1933.

No. 38.—In exercise of the powers conferred by clause (g) of section 3 of the Madras Salt Act, 1889 (Madras Act IV of 1889), and in supersession of its notification No. 8, dated the 20th February 1906, the Central Board of Revenue directs that, with effect from the 1st January 1934, the local areas in the Madras Presidency specified in the second column of the annexed schedule shall be constituted as circles, named as in the first column thereof, for the purposes of the said Act.

Schedule.

NORTHERN DIVISION.

Circle. (1)	Local area. (2)
1 *Ganjam*.—The whole of the ordinary limits of the Ganjam district except the Tekkali taluk (other than the villages of Nagavarapalle, Narasingapuram, Pundi and Podagandala), the Parlakimidi and Chicacole taluks and the Kotturu zamindari of the district.	
2 *Koraput*.—The remaining portion of the ordinary limits of the Ganjam district and the whole of the ordinary limits of the Vizagapatam district except the Viziangaram, Anakapalle and Vizagapatam Taluk (inland) divisions and the Narsipatnam and Golconda taluks of the district.	
3 *Pennadam*.—The principal portion of the ordinary limits of the Vizagapatam district, the whole of the ordinary limits of the East Godavari district and the West Godavari district.	
4 *Kistnagiri*.—The whole of the Kistna and Guntur districts and the area comprised within the Magisterial Jurisdictions of the Deputy Tahsildar Sub-Magistrates of Podili and Darsi in the Nellore district.	
5 *Tada*.—The remaining portion of the Nellore district and fifteen villages of the Jaypore taluk of the Chingleput district, viz., Arambakkam, Kuvur, Sunampundla, Medicalinapuram, Kunnathoor, Dhanam alluma Reddipalam, Nidungile Kallur, Seruvankuppam, Ammattankuttam, Palani, Nallakatturuvu, Arangam and Thankipedalli.	

CENTRAL DIVISION.

6 *Madras Depot*.—The remaining portion of the Poonei taluk not included in the Tada Circle, the Tiruvallur taluk and the Sholapuram taluk of the Chingleput district (including the portion of the Kaladipet Zamindari attached to that district) and 11 Madras districts.	
7 *Nagapattam*.—The remaining portion of the Chingleput district and Cuddalore in the Madras Depot Circle and the Viruppuram, Salem and Tiruchirapalli taluks of the South Arcot district.	

SOUTHERN DIVISION.

8 *Cuddalore*.—The remaining portion of South Arcot district, the Ariyalur, Mayavaram, Nannilam Kumbakonam, Papanasam, Tanjore and Nannilam taluks of the Tanjore district.	
9 *Madurai-cum*.—The Tiruturaipundi, Mannargudi, Pattukottai and Arantangi taluks of the Tanjore district and the Tirchirapally district.	
10 *Ramnad*.—The whole of the Madura and Ramnad districts.	
11 *Tuticorin*.—The whole of the Tinnevelly district.	

H. M. HOOD,
Secretary to Government.

FINANCE DEPARTMENT

New Delhi, the 20th December 1933.

No. D. 3410-Ex.-II.—In exercise of the powers conferred by sub-rule (2) of rule 35, rule 37, rule 42 and clause (d) of rule 44 of the Civil Services (Classification, Control and Appeal) Rules, the Governor General in Council is pleased to direct that the following further amendment shall be made to the Fundamental Rules in their application to personnel under his control, namely :—

In Rule 85C of the said rules, after clause (v) the following clause shall be inserted, namely :—

(vi) In the case of a Government servant under suspension and in receipt of a subsistence grant, the content of the subsistence grant, provided that if such Government servant is subsequently allowed to draw pay for the period of suspension the difference between the said recovered on the basis of the subsistence grant and the rent due on the basis of the emoluments ultimately drawn shall be recovered from him.

Fort St. George, November 22, 1933
(G. O. No. 742, Finance)

No. 4.—In exercise of the powers conferred by rules 41, 42 and 44 of the Civil Services (Classification, Control and Appeal) Rules, the Governor in Council and the Governor acting with Ministers are hereby pleased to make the following amendment to the Madras Leave Rules, 1933.

The amendment hereby made shall be deemed to have been made and to have come into force on and from the 4th September 1933.

AMENDMENT.

For clause (i) of rule 30 of the said rules, the following clause shall be substituted, namely :—

"(i) in regard to earned leave, be credited with the amount of privilege leave or leave on average pay to his credit on the date on which he so elects, subject to the maxima prescribed in rule 8, 17, or 20, as the case may be ; and."

S. A. VENKATARAMAN,
Deputy Secretary to Government.

The following letter from the Accountant-General, T.M. Section, Madras, T.M. No. 3-19-1247, dated 11th January 1934, is published :—

[Income-tax Refunds—United Provinces—Refund Order Book—Use of.]

The Income-tax Officer, Military Circle, Meerut, has intimated in his letter C No. 10-IT/34, dated 6th January 1934, that he has brought into use on the 6th January 1934 Refund Order Book No. 2311 (white) containing 50 vouchers.

A. RANGASWAMI AYYAR,
Deputy Accountant-General.

(Ecclesiastical.)

LEAVE.

Fort St. George, January 6, 1934.

No. 1.—Under rule 31 (b) (i) of the Fundamental Rules the Reverend W. G Heyward, Assistant Chaplain on the Madras Ecclesiastical Establishment, leave on average pay for eight months and leave on half average pay for four months from the 19th February 1934 or date of availing.

NOTIFICATIONS

Fort St. George, January 5 1934
[G.O. Ms. No. 3, Finance (Ecclesiastical).]

No. 10.—The following notification of the Government of India is republished :—

DEPARTMENT OF COMMERCE.

ECCLESIASTICAL.

New Delhi, the 23rd December 1933.

No. 9 (15) Eccl.—The Reverend John William Salter, A.S.M., is appointed to be a chaplain on probation on the Indian Ecclesiastical Establishment to fill a vacancy in the Diocese of Madras.

Fort St. George, January 9, 1934.

No. 11.—The following notification of the Government of India is republished :—

ARMY DEPARTMENT.

ECCLESIASTICAL.

New Delhi, the 25th November 1933.

No. 854.—The services of the Reverend K Mackintosh, M.A., Indian Ecclesiastical Establishment, Church of Scotland, are placed at the disposal of the Government of Madras, with effect from the date on which he hands over charge of the military post.

MARRIAGE LICENCES

Fort St. George, January 4, 1934.

No. 12.—Under section 9 of the Indian Christian Marriage Act, 1872, the Governor in Council authorises the issue of a licence to the undermentioned gentleman to grant certificates of marriage between Indian Christians in accordance with the provisions of the said Act, within the territories under the administration of the Government of Madras :—

Reverend Devacharam Devapriam, B.A., B.T., of the Tamil Evangelical Lutheran Church, residing at Kumbakonam in the taluk of Kumbakonam in the district of Tanjore.

No. 35.—Under section 4 of the Indian Christian Marriage Act, 1872, the Government accepts the name of Reverend Dandabanam Devaprasam, B.A., L.T., of the Tamil Evangelical Lutheran Church, residing at Kumbakonam in the Taluk of Kumbakonam in the district of Tanjore

Fort St. George, January 6, 1934.

Reverend William Robert Thorp of the Methodist Mission, residing at Bangalore.

R. M. HOOD,
Secretary to Government.

(Marine.)

NOTIFICATIONS.

Fort St. George, January 3, 1934.

No. 1.—The following draft of certain rules in regard to the rates to be paid for the use of the port of Cochin of the Government tug "Cochin" which the Governor in Council proposes to make in exercise of the powers conferred by clause (p) of sub-section (1) of section 6 of the Indian Ports Act, 1908 (XV of 1908), is hereby published as required by sub-section (3) of the said section, for general information.

Notice is hereby given that the draft will be taken into consideration on or after the 15th February 1934 and that any objection or suggest on which may be received with respect thereto before the date aforesaid will be considered by the Governor in Council,

DRAFT RULES.

1. The services of the tug are given free to vessels paying mooring fees, for assisting them to and from berths.

2. Any vessel for which the tug raises steam unnecessarily without the tug being used will be liable to pay a fee of Rs. 15.

3. The tug may be hired, when available, for towing purposes (other than assisting vessels paying mooring fees to and from berths) at the following rates:—

Between 6 a.m. and 6 p.m. .	Rs. 80 per hour or part thereof.
„ 6 p.m. and 6 a.m. ..	Rs. 125 per hour or part thereof.

The rates for other services including fire fighting and services involving extraordinary risks will be determined by the Local Government in each individual case after consulting the Port Conservancy Board,

Fort St. George, January 4, 1934.
[G.O. No. 11, Finance (Marine).]

No. 2.—In exercise of the powers conferred by clause (c) of sub-section (1) of section 4 of the Indian Ports Act, 1908 (XV of 1908), as amended by the Indian Ports Amendment Act, 1916 (VI of 1916), the Governor in Council withdraws the provisions of the said Act from the Port of Nizampatam in the district of Guntur in which the said Act is now in force.

H. M. HOOD,
Secretary to Government.

LAW DEPARTMENT.
(General.)

LEAVE.

Fort St. George, January 10, 1934.

No. 33.—In modification of Law (General) Department Notification No. 644, dated 26th September 1933, published at page 2482 of Part I of the *Fort St. George Gazette*, dated 3rd October 1933, Capt. C. S. Gill, I.M.S., acting Superintendent of the Central Jail at Vepagapattam, leave on average pay for one month and nine days from 16th May 1933 under rule 100 of the Fundamental Rules.

WITHDRAWAL OF POWERS.

Fort St. George, January 8 1934.

No. 34.—Under the provisions of section 41 of the Code of Criminal Procedure, 1898, the Governor in Council withdraws the powers of a Special Magistrate for the area comprised within the jurisdiction of the Bench of Magistrates at the places specified against their names conferred on the undermentioned gentlemen:—

M.R Ry. Ramaswami Muthuswami Ayyar Avargal (who has resigned his appointment)—Kumbakonam in the district of Tanjore.

Fort St. George, January 12, 1934.

M.R.Ry. Anbanathan Campagam Gnanavutha Avargal (who has resigned his appointment)—Negapatam in the district of Tanjore.

INVESTITURE OF POWERS.

Fort St. George, January 6, 1934.

No. 35.—Under section 357 of the Code of Criminal Procedure, 1898, the undermentioned Deputy Collectors and First-class Magistrates in the districts noted against their names are authorised to take down the evidence of witnesses with their own hand in the English language:—

M.R.Ry. Rao Saheb M. Rangappa Bangara Avargal —South Kanara.
„ C. Jumayi Reddi Garu—Kurnool.
„ T. Viswesha Mudaliyar Avargal—Salem.
„ M. Krishna Rao Nayudu Garu—Ganjam.

Fort St. George, January 9, 1934.

No. 36.—Under section 357 of the Code of Criminal Procedure, 1898, the undermentioned Deputy & Magistrates in the districts noted against their names are authorised to take down the evidence of witnesses with their own hand in the English language:—

Mr. A. R. Cox, I.C.S.—Chittoor.
M.R.Ry. Rao Bahadur M. Narasimham Pantulu Garu—Cuddapah.

No. 37.—Under section 12 of the Code of Criminal Procedure, 1898, the undermentioned Stationary Sub-Magistrates in the district specified against their names are appointed to be Magistrates of the second class, and under section 37 they are invested with all the powers specified in the fourth schedule as powers which the Government may confer on a Magistrate of that class except the powers to record statements and confessions under section 164, to authorise the detention of accused persons in the custody of the police under sect on 167, and to pass orders as to first offenders under section 562, Criminal Procedure Code:—

M.R Ry. K. V. Narasimha Rao, K. P. Samoo } Guntur.

Fort St. George, January 6, 1934.

No. 38.—Under section 12 of the Code of Criminal Procedure, 1898, the undermentioned officers in the districts specified against their names are appointed to be Magistrates of the second class, and under section 37 they are invested with all the powers specified in the fourth schedule as powers which the Government may confer on a Magistrate of that class except the powers to record statements and confessions under section 164, to authorise the detention of accused persons in the custody of the police under section 167, and to pass orders as to first offenders under section 562, Criminal Procedure Code:—

M.R Ry. U. Janardhana, Deputy Tahsildar and Sub-Magistrate—South Kanara.

Fort St. George, January 9, 1934

M.R.Ry. P. J. Francis, Probationary Deputy Tahsildar—Malabar.

Fort St. George, January 8, 1934.

No. 39.—The Governor in Council is pleased to empower M.R.Ry. Kayarathinal Achuthan Nayar Krishnan Nayar Avargal, Special Third class Magistrate in the district of Ramnad, to take cognizance under clauses (a) and (b) of section 190 (1) of the Code of Criminal Procedure, 1898, of the offences specified in items (1) to (5) of rule 1 of the rules in Notification No. 737, Home (Judicial), dated the 13th August 1919, published at pages 1040 and 1041 of Part I of the *Fort St. George Gazette* of the 26th idem, as amended by subsequent notifications, arising within the limits of the jurisdiction of the Bench of Magistrates at Paramakudi.

Fort St. George, January 6, 1934.

No. 40.—The Governor in Council is pleased to appoint the undermentioned gentlemen to be Special Magistrates for the area comprised within the jurisdiction of the Bench of Magistrates at the places specified against their names with the powers and subject to the terms and conditions specified in Notification No. 737, Home (Judicial), dated the 13th August 1919, published at pages 1040 and 1041 of Part I of the *Fort St. George Gazette* of the 26th idem as amended by subsequent notifications :—

M.R.By Palaniswamia Sundarapandia Kumar Ballah Dosa Avargal—For the taluk of Tuticorin in the district of Tinnevelly.

M.R.By Veeraraan Sambaan Arabolam Guruswami Sambaan Avargal—Aruppukottai in the district of Ramnad.

Fort St. George, January 8, 1934.

M.R.By. M.M.S. T. Sabanabapara Chetti yar Avargal—Tanjore in the district of Tanjore.

M.R.By Wetrap Sankaranarayana Ayyar Hariharc Ayyar Avargal—Wetrap in the district of Ramnad.

M.R.By Kayarathnam Achuthan Nayar Krishnan Nayar Avargal—Paramakudi in the district of Ramnad.

NOTIFICATIONS.

Fort St. George, January 8, 1934
[G.O. Ms. No. 48, Law (General)].

No. 41.—The following notification of the Government of India is republished :—

HOME DEPARTMENT.

New Delhi, the 12th December 1933.

No. F.1128/33-Judicial.—In exercise of the power conferred by sub-section (2) of section 20 of the Government of India Act, the Governor-General in Council is pleased to direct that the following further amendments shall be made in the resolution of the Government of India in the Home Department, Nos. 713–734 (Judicial), dated the 2nd June 1913, relating to the execution of deeds, contracts and other instruments on behalf of His Majesty's Secretary of State for India in Council, namely :—

In Part F of the said resolution—

(1) In the entries in the second column relating to Item 18 after the words "Signal Engineer" the words "Chief Operating Superintendent, Chief Mechanical Engineer, Chief Electrical Engineer, Controller of Stores, Chief Accounts Officer" shall be inserted.

(2) In the entries in the first column relating to Item 22 for the words "Refreshment Contractors" the words "Refreshment and food-stuff Contractors" shall be substituted.

Fort St. George, January 8, 1934
[G.O. Ms. No. 65, Law (General)].

No. 42.—Whereas the Revenue Officer appointed for the preparation of record-of-rights in respect of the following villages of Khalikote and Aragada estates in notification numbers noted against each below has published the record of rights in respect of those villages on the dates noted against them, the Local Government, in exercise of the powers vested in them by section 187 (2) of the Madras Estates Land Act I of 1908, hereby declare that a record-of-rights has been finally published for the said villages :—

Name of the estate and village.	Notification number.	Date of publication.
KHALLIKOTE ESTATE.		
KUMBA TALUK.		
Bamankola ..	No 485 at pages 939 and 941 of Part I of *Fort St. George Gazette*, dated 30th June 1928.	10th November 1933.
Kumbalgodi ..	No 552 at page 1091 of Part I of *Fort St. George Gazette*, dated 27th July 1928.	Do.
ATAGADA ESTATE.		
Chilikipeda Sasana.	No 715, at page 1267 of Part I of *Fort St. George Gazette*, dated 16th October 1927.	27th November 1933.

Fort St. George, January 11, 1934
[G.O. Ms. No. 103, Law (General)].

No. 43.—In exercise of the powers conferred by sub-section (2) of section 1 of the Madras Towns Nuisances Act, 1889 (III of 1889), the Governor in Council is pleased to extend the provisions of sections 3, 4, 6, 8 and 10 of the said Act to the local area comprised within the limits of the revenue village of Vikramasingapuram and of Adivaram, hamlet of Alvaiyar village, bounded on the north and west by the Tambraparni river, east by the Shanmath odai and south by the reserved forest in the Ambasamudram taluk of the district of Tinnevelly.

Fort St. George, January 9, 1934
[G.O. Ms. No. 81, Law (General)].

No. 44.—In exercise of the powers conferred by sub-section (2) of section 1 of the Madras Towns Nuisances Act, 1889 (III of 1889), the Governor in Council is pleased to extend the provisions of the said Act to the village of Chowdapalle in the Punganur taluk of the district of Chittoor.

Fort St. George, January 10, 1934
[G.O. Ms. No. 87, Law (General)].

No. 45.—It is hereby notified for general information that, at the meeting held on the 10th November 1933, the Legislative Council carried motions to the effect that the Madras Alienation Bills of Mr. K. P Kannan Menon and Mr. A. R. Shetty (Bills Nos. 13 and 13 of 1933) be circulated for public opinion. The Bills were published in the *Fort St. George Gazette* in English on 15th August 1933, and in Kannada on 10th October 1933. Arrangements have also been made for publishing the Bills in the *South Kanara District Gazette*. Copies of the Bills in English and Kannada can be had for sale at the Taluk offices in the South Kanara district.

2. Opinions on the Bills may be forwarded to the Secretary, Legislature Council Fort St. George, so as to reach him not later than the 31st March 1934.

V. N. VISWANATHA RAO,
Secretary to Government.

Fort St. George, January 8, 1934
[G.O. No. 62, Law (General)].

No. 49.—The following draft of certain amendments to the Madras Motor Vehicles Rules, 1923, published with Law (General) Department Notification No. 209 at page 327, et seq., of Part I of the *Fort St. George Gazette*, dated the 20th March 1923, as subsequently amended, which the Governor in Council proposes to make in exercise of the powers conferred by section 11 of the Indian Motor Vehicles Act, 1914 (VIII of 1914), is hereby published for the information of persons likely to be affected thereby.

Notice is hereby given that the draft will be taken into consideration on or after the 10th February 1934, and that any objection or suggestion which may be received from any person with respect thereto before the said date will be considered by the Governor in Council.

DRAFT AMENDMENTS.

I. Sub-rule (3) of rule 20 of the said rules shall be lettered as clause (a) and after that clause the following clause shall be added, namely :—

"(b) (i) If, on the date on which the application for renewal is presented under clause (a), the licensing authority does not for any reason either renew and return the driving license or refuse to renew the same, he shall grant to the applicant a temporary licence in Form F. 3.

(ii) Such temporary licence shall be valid for a period of one month from the date of its grant and may be renewed by the licensing authority for further periods of one month at a time:

Provided that the temporary licence shall cease to be valid and shall be surrendered to the licensing authority on the applicant receiving the driving licence duly renewed or on his receiving an order refusing to renew the license :

Provided further that the temporary licence shall be surrendered to the licensing authority on demand made at any time in that behalf.

(iii) No fee shall be levied for the grant of such temporary licence.

(iv) The temporary licence shall, during the period of its validity, be deemed to be a driving licence for the purpose of these rules."

II. After Form F-2 annexed to the said rules, the following Form shall be inserted, namely :—

"*F-3.*

Temporary licence to drive a motor car/cycle.

Whereas (full name and address) holder of driving licence No. , issued by has applied for the renewal of his licence and the said licence has been returned to me with a pending disposal of his application, he is hereby temporarily licensed to drive a motor cycle for a period of one month from this date.

Superintendent of Police,

District.

Station
Date

Commissioner of Police, Madras.

NOTE.—This temporary licence should be surrendered at the office of issue on demand by the issuing authority or on receipt of the permanent licence duly renewed or of an order refusing to renew the same."

D. H. HOULTON,
Deputy Secretary to Government.

(Registration.)

NOTIFICATION.

Fort St. George, January 8, 1934
[G.O. Ms No. 1, Law (Registration)].

No 4.—The following officers are selected for admission to the Madras Registration Service from the 10th September 1933 in the order in which their names appear :—

Srimati Baidnath Charan Das Mahasaya.
M.R.Ry. T. S. Venkataramia Ayyar Avargal.
„ A. Srinivasa Rao Avargal.

V. N. VISWANATHA RAO,
Secretary to Government.

(Legislative.)

RESIGNATION.

Fort St. George, January 12, 1934.

No. 6.—Under the provisions of section 23 (1) of the Government of India Act, His Excellency the Governor is pleased to accept the resignation tendered by Mr. W. O. Wright of his office of Member of the Madras Legislative Council.

R. V. KRISHNA AYYAR,
Secretary to the Council.

NOTIFICATIONS.

Fort St. George, January 11, 1934
[G.O. Ms. No. 8, Law (Legislative)].

No. 5.—Whereas a vacancy has occurred among the elected members of the Madras Legislative Council by the acceptance of the resignation of Mr. W. O. Wright, a member elected to the said Council by the European constituency ;

Now therefore, in pursuance of sub-rule (1) of rule 26 of the Madras Electoral Rules, His Excellency the Governor calls upon the European constituency of the Madras Legislative Council to elect, in accordance with the said rules, a qualified person for the purpose of filling the vacancy on or before the 3rd March 1934.

Fort St. George, January 11, 1934
[G.O. Ms. No. 9, Law (Legislative)].

No. 6.—His Excellency the Governor having by notification called upon the European constituency of the Madras Legislative Council to elect a member on or before the 3rd March 1934, the Local Government are pleased, under rule 11 (2) of the Madras Electoral Rules, to appoint the following dates for the election, :—

Nomination of candidates.—Not later than 26th January 1934 (Wednesday).

Scrutiny of nominations.—28th January 1934 (Thursday).

Poll.—26th February 1934 (Monday).

V. N. VISWANATHA RAO,
Secretary to Government.

REVENUE DEPARTMENT.

LEAVE.

Fort St. George January 11, 1934.

No. 14.—M.R.Ry. Rao Bahadur A. A. Venkataramia Ayyar Avargal, Deputy Collector, leave on average pay without medical certificate for three days with effect from 3rd January 1934. He is permitted to prefix to his leave the Christmas and New Year holidays subject to the condition laid down in the subsidiary rules under Fundamental Rule 68.

EXTENSION OF LEAVE.

Fort St. George, January 12, 1934.

No. 15.—M.R.Ry. M. R. Gampathi Ayyar Avargal, Deputy Collector, an extension of leave on average pay on medical certificate for one month with effect from 8th December 1933.

ERRATA.

Fort St. George, January 5, 1934.

In the notification under section 4 (1) of the Land Acquisition Act, published at page 1478 of Part I of the *Fort St. George Gazette*, dated 5th September 1933, in respect of the lands proposed to be acquired for the supply channel to Mallidora tank in Saraspetapadu village, Yellavaram taluk, East Godavari district—

In the entry relating to S. No. 22 part —
(1) *For* "part of S. No. 22 *read* "S. No. 22-1 part."
(2) *For* "acre 0·05," *read* "acre 0·04."
In the entry relating to S. No. 27 part, *for* "acre 0·14," *read* "acre 0·44."

In the notification under section 4 (1) of the Land Acquisition Act I of 1894, as amended by Land Acquisition Amendment Act XXXVIII of 1923, published at page 262 of Part I of the *Fort St. George Gazette*, dated 21st February 1933, in respect of the lands required for the road cutting at mileage No. 67, at mile 103 (B) of the Raipur-Sarvapur section of the Raipur-Vizianagram Railway in the limits of the Bruddibadi village of Bobbarlanka taluk in the Vizagapatam district—

	Acs.
For—	
'Zamindari, waste, owner Raja of Jeypore, bounded on the north by portion of the land already acquired for railway (railway land) and waste land belonging to the Raja of Jeypore, east and south by property land belonging to the Raja of Jeypore; west by railway land	19·00
Read—	
'Zamindari, junglewaste, S. No. 31, owner and occupier Raja of Jeypore, bounded on the north by Bengal-Nagpur Railway lands; east by remaining portion of the land known by S. No. 33; west by remaining portion of the land	2·75
Zamindari, junglewaste, S. No. 32-1, owner and occupier Raja of Jeypore, bounded on the north by S. No. 34; east by remaining portion of the land, south by S. No. 30-2, west by remaining portion of the land	1·00
Zamindari, junglewaste, S. No. 33-2, owner and occupier Raja of Jeypore, bounded on the north by S. No. 34-1; east by remaining portion of the land, south by S. No. 32, west by remaining portion of the land	1·25
Zamindari junglewaste, S. No. 30-1, owner and occupier Raja of Jeypore bounded on the north by S. No. 30; east by S. No. 30-2 & 3; south by S. No. 29-6, west by remaining portion of the land	1·02
Zamindari, junglewaste, S. No. 34-2, owner and occupier Raja of Jeypore, bounded on the north by S. No. 34; east by remaining portion of the land, south by S. No. 34-3, west of S. No. 34-1	0·40
Zamindari, junglewaste, S. No. 36-3, owner and occupier Raja of Jeypore bounded on the north by S. No. 36-4; east by remaining portion of the land south by S. No. 36-5, west by S. No. 34-1	0·75
Zamindari, junglewaste, S. No. 36-4, owner and occupier Raja of Jeypore, bounded on the north by S. No. 36-1, east by S. No. 36-5 ! south by S. No. 37; west by remaining portion of the land	0·90
Zamindari, junglewaste, S. No. 36-5, owner and occupier Raja of Jeypore, bounded on the north by S. No. 36-5; east by remaining portion of the land, south by S. No. 37 ; west by S. No. 36-4	0·81
Zamindari, junglewaste, S. No. 37-1, owner and occupier Raja of Jeypore, bounded on the north by S. No. 36; east by remaining portion of the land, south by S. No. 37-2, west by remaining portion of the land	1·13
Zamindari, junglewaste, S. No. 37-2, owner and occupier Raja of Jeypore, bounded on the north by S. No. 37-1, east by remaining portion of the land, south by Bengal-Nagpur Railway land; west by remaining portion of the land	1·16
Total ..	27·14

In the notification under section 4 (1) of the Land Acquisition Act I of 1894, published at page 1283 of Part I of the *Fort St. George Gazette*, dated 15th August 1933 relating to the acquisition of lands for repairs and improvements to the Ralla Kottu anicut of the Polida

tank of Chakkala village, Gollagonda taluk, Vizagapatam district—

For 'part of S. No. 143, belonging to Bommam Nimmayya, read 'S. No. 143-2, belonging to Bommam Nimmamma.'

In the notification under section 4 (1) of the Land Acquisition Act, in respect of the land required for a cattle-pound in Tirubattipadu village, Palkli taluk, Nellore district, published at page 1675 of Part I of the *Fort St. George Gazette* dated 17th October 1933—

For '(1) Nidamanuri Venkayya, (2) Nidamanuri Nimmayya, (3) Nidamanuri Kamayya, son of Nidamanuri Venkayya, deceased, (4) Nidamanuri Peda Sobayya and (5) Nidamanuri China Sobayya (minor guardian, mother Lakshmidhi,' *read* '(1) Nidamanuri Venkayya, (2) Nidamanuri Nimmayya, (3) Nidamanuri Kamayya, son of Nidamanuri Venkayya, deceased, (4) Nidamanuri Peda Sobayya and (5) Nidamanuri China Sobayya (minor guardian, mother Lakshmidhi).'

NOTIFICATIONS.

Fort St. George, January 4, 1934
(*G.O Ms. No. 32, Revenue*).

No. 16.—Under the provisions of section 24 of the Madras Forest Act (V of 1882), the Governor in Council hereby declares that the area described in the schedule below which was declared to be reserved forest in Notification No 311, dated 29th November 1892, published at page 842 of the *Fort St George Gazette*, dated 3rd December 1892, shall cease to be reserved forest with effect from the date of publication of this notification :—

SCHEDULE.

Nellore district, Kandukur taluk, Chagalla village.

Name of block.—Chagalla reserve forest block No. II—(S.S. survey consisting entirely of S. No. 469 to 475.

Reasons for discorrestation.—Formation of a Local Fund branch road to Bhimavaram from the Great Northern Trunk Road.

No. 17.—Under the provisions of section 24 of the Madras Forest Act (V of 1882), the Governor in Council hereby declares that the area described in the schedule below which was declared to be reserved forest in Notification No 442, dated 3rd September 1892, published at page 1126 of the *Fort St. George Gazette*, dated 8th September 1892, shall cease to be reserved forest with effect from the date of publication of this notification :—

SCHEDULE.

Nellore district, Kandukur taluk, Bhimavaram village.

Name of block.—Bhimavaram reserve forest—Block II (S.S. survey consisting of resurvey Nos. 852 to 857

Reasons for discorrestation.—Formation of a Local Fund Branch road to Bhimavaram from the Great Northern Trunk Road.

Fort St. George, January 9, 1934
(*G. O. No.* 31, *Revenue*)

No 18.—The notifications directing the survey of supplemental subdivisions and the preparation of a record of rights for the undermentioned villages, published at page 1360 of Part I of the *Fort St. George Gazette*, dated 1st December 1931, and at page 1065 of Part I of the *Fort St George Gazette*, dated 21st June 1932 and in the *Tanjore District Gazette*, are hereby cancelled :—

TANJORE TALUK.

Sendiyur.	Nadukkaveri.
Nattur	Karur.
Raharajapuram.	Tirukkattimul.
Tiruvalampoli.	Avikkarai.
Vadagakkudi.	Velanilathur.

J. A. THORNE,
Secretary to Government.

Fort St. George, January 11, 1934.

No. 19.—The following notification of the Government of India is republished :—

FINANCE DEPARTMENT (CENTRAL REVENUES).

STAMPS.

New Delhi, the 6th January 1934.

No. 1.—In exercise of the powers conferred by clause (a) of section 9 of the Indian Stamp Act, 1899 (II of 1899), the Governor General in Council is pleased to direct that the following further amendments shall be made in the Notification of the Government of India in the Finance Department (Central Revenues), No. 6-Stamps, dated the 17th September 1931, namely :—

In the said notification—

(1) In the preamble, after the figure "10" the figure and letter "21 A" shall be inserted.

(2) After entry 21 the following entry shall be inserted, namely —

"21-A Instrument of partition relating to land held on Revenue Settlement for a period not exceeding forty years and paying the full assessment.—Duty reduced to the amount of duty chargeable on a Bond for the amount equivalent to five times the annual revenue of the land."

T. N. S. RAGHAVAN,
Under Secretary to Government.

Fort St. George, January 10, 1934

No 20.—In the Village Officers' Special Test Notification No 405, published at pages 979 and 980 of Part I of the *Fort St. George Gazette*, dated 11th September 1930, as amended by notifications Nos. 164, published at pages 271 and 272 of Part I of the *Fort St. George Gazette*, dated 24th March 1931, and 292, published at page 1145 of Part I of the *Fort St. George Gazette*, dated 6th July 1932, the following amendments shall be made :—

(1) *Article II of the notification.*

(a) After the words "office of karnam or headman" *insert* the following :—

"Whether in a ryotwari village or in a proprietary village."

(b) Under Village Officers' Special Test for karnams after the words "(a) Village Manual of Accounts" *add* the following :—

"In the case of ryotwari villages and Village Manual of Accounts for villages in estates in the case of proprietary villages."

(c) *Add* the following at the end of the note to the article :—

"Whether for ryotwari villages or for proprietary villages."

(2) *Article III of the notification.*

Substitute the word 'ryotwari' *for* the word 'Government' in line 3.

(3) *Article XIV of the notification.*

Substitute the following *for* the first sentence of the article :—

"Save as otherwise provided the rules contained in this notification do not apply to village officers in proprietary villages who were in office on 1st August 1933 or to their heirs who on that date were above the age of 18 and whose names were registered in the office of their Divisional Officers on or before 1st August 1932; nor to any village officers in ryotwari villages who were in office on 1st July 1898 or to their heirs who on that date were above the age of 18 and whose names were registered in the office of their Divisional Officers on or before 1st July 1897."

ACQUISITION OF LANDS.

Whereas it appears to the Government that the land specified below is needed for a public purpose, to wit, for extending the tank bund of the village, notice to that effect is hereby given to all whom it may concern in accordance with the provisions of section 4 (1) of the Land Acquisition Act I of 1894, as amended by the Land Acquisition Amendment Act XXXVIII of 1923, and the Governor in Council hereby authorises the Revenue Divisional Officer, Cheyyar, his staff and workmen to exercise the powers conferred by section 8 (2) of the Act. Under section 3 (c) of the same Act, the Governor in Council appoints the Revenue Divisional Officer, Cheyyar, to perform the functions of a Collector under section 5-A of the Act.

North Arcot district, Wandiwash taluk, Kalladinenai village.

	Approximate area. ACRE.
Government, Ayt. S. No. 79-1 A, belonging to Annamalai Pillai, bounded on the north by No. 77; east by No. 79-1 B; south by No. 79-1 A; west by No. 1 ...	0·00
Government, Ayt. S. No. 80-2 A, belonging to Annamalai Pillai, bounded on the north by No. 170; east by No. 80-1 A; south by No. 80-2 B; west by No. 80-4 A. ...	2·04
Government, Ayt. S. No. 89-2 A, belonging to Arumuha Pillai and Venkatesa Pillai, bounded on the north by No. 170; east by No. 89-2 A; south by No. 89-2 B; west by No. 89-3 A	5·03

	Approximate extent.
	ACRE.
Government dry, S. No. 337-A, belonging to Ramakrishna Pillai; bounded on the north by No. 337; east by No. 336-A; south by No. 340-B	0·04
Government dry, S. No. 338-A, belonging to Arumathu Pillai; bounded on the north by No. 340-B, east by No. 340-A; south by No. 340-B, west by No. 337-A	0·05

f Under section 6 of the Land Acquisition Act, the Governor in Council hereby declares that the land specified below and measuring 0·25 of an acre, be the same a little more or less, is needed for a public purpose, to wit, for a supply channel to Thanneerbanthalu tank; and under section 5 and 7 of the same Act, the Sub-Collector, Rajahmundry, is appointed to perform the functions of a Collector under the Act and directed to take order for the acquisition of the said land. A plan of the land is kept in the office of the Sub-Collector, Rajahmundry, and may be inspected at any time during office hours.

East Godavari district, Rajahmundry taluk, Yernagudem village.

	Approximate extent.
	ACRE.
Government Bagait dry, S. No. 352-2, belonging to Vella Subbamma and Sulleyya; bounded on the north by S.No. 352-1; east by S.No. 351; south by Nos. 101 and 102; west by No. 1-B	0·35

Fort St. George, January 6, 1923.

Under section 6 of the Land Acquisition Act, the Governor in Council hereby declares that the land specified below and measuring 11·5 cents, be the same a little more or less, is needed for a public purpose, to wit, for the construction of a rest-house near Saptha Dhanyalu, and in sections 3 and 7 of the same Act, the Deputy Tahsildar, Mallampalli, is appointed to perform the functions of a Collector under the Act and directed to take order for the acquisition of the said land. A plan of the land is kept in the office of the Deputy Tahsildar, Mallampalli, and may be inspected at any time during office hours.

Vizagapatam district, Mallampalli taluk, Govindapalli village.

	Approximate extent.
	ACRE.
Zamindari, dry, portion of lands and tank, S. No. 1 (in new resurvey) of Govindapalli village, belonging to Raja of Jeypore Estate, bounded by lands and bunds on all sides	11·5

Whereas it appears to the Government that the land specified below is needed for a public purpose, to wit, for constructing a well, notice to that effect is hereby given to all whom it may concern in accordance with the provisions of section 4 (1) of the Land Acquisition Act I of 1894, as amended by the Land Acquisition Amendment Act XXXVIII of 1923, and, the Governor in Council hereby authorises the Assistant Agent, Bhadrachalam, his staff and workmen to exercise the powers conferred by sect on 4 (2) of the Act. Under section 3 (c) of the same Act, the Governor in Council appoints the Assistant Agent, Bhadrachalam, to perform the functions of a Collector under section 5-A of the Act.

East Godavari district, Polavaram taluk, Dippalayalapadu village.

	Approximate extent.
	ACRE.
Zamindari, Bunjaid, dry, S. No. 240 part, belonging to Sri Isola Mahipayamma Bhupatiraju Lee Subadar Garu, Proprietor, Bobbadah Kamaya, Mikola, and Vennalapalli Patadaris bounded on the east by S. No. 240 part; west by S. No. 240 part; south by S. No. 241, west by S. No. 240 part	0·95

Fort St. George, January 9, 1924.

Whereas it appears to the Government that the land specified below is needed for a public purpose, to wit, for cart track in the commanded area of the Cauvery-Mettur Project, notice to that effect is hereby given to all whom it may concern in accordance with the provisions of section 4 (1) of the Land Acquisition Act I of 1894, as amended by the Land Acquisition Amendment Act XXXVIII of 1923, and the Governor in Council hereby authorises the Special Deputy Collector No. VIII, Tanjore, his staff and workmen to exercise the powers conferred by section 4 (2) of the Act. Under sub-section (4) of section 17 of the Act, the Governor in Council directs that in view of the urgency of the case the provisions of section 5-A of the Act shall not apply to this case.

Tanjore district, Pattukkottai taluk, No. 6, Tekkampattur village.

	Approximate extent.
	ACRE.
Government dry, T.S. No. 93-13 & 14, belonging to Mahomed Ghouse Sahib Varu and M. Mahomed Yusuf Sahib Varu; bounded on the north by No. 93-13 Pt. A and by No. 91-6, 91-8 & 91-9, south by No. 93-11, west by No. 93-13 A 1	0·92
Total ..	0·92

Fort St. George, January 8, 1924.

Under section 6 of the Land Acquisition Act, the Governor in Council hereby declares that the land specified below and measuring 5 cents, be the same a little more or less, is needed for a public purpose, to wit, for the construction of a match-ground; and under sections 5 and 7 of the same Act, the Sub-Collector, Dharmapuri, is appointed to perform the functions of a Collector under the Act and directed to take order for the acquisition of the said land. A plan of the land is kept in the office of the Sub-Collector, Dharmapuri, and may be inspected at any time during office hours.

Ramnad district, Sivagangai taluk, Mukampatti village.

	Approximate extent.
	ACRE.
Zamindari garden, S. No. 113-6, Sellaiyandar Chetti Alagappa Muthuraya Chettiyar of Kottaipattinam, Sethupathi Raja of Sivaganga, bounded on the north by Chetti Virappa's garden, S. No. 113-5; east by channel to Siruputhi kunnai; S. No. 113-7; south by Chetti Valliammai Ammalum garden, S. No. 113-8	5

Whereas it appears to the Government that the land specified in the schedule below is needed for a public purpose, to wit, for constructing a well to Malai, notice to that effect is hereby given to all whom it may concern in accordance with the provisions of section 4 (1) of the Land Acquisition Act I of 1894, as amended by the Land Acquisition Amendment Act, XXXVIII of 1923, and the Governor in Council hereby authorises the Assistant Agent, Bhadrachalam, his staff and workmen to exercise the powers conferred by section 4 (2) of the Act. Under section 3 (c) of the same Act, the Governor in Council appoints the Assistant Agent, Bhadrachalam, to perform the functions of a Collector under section 5-A of the Act.

East Godavari district, Polavaram taluk, Jangareddigudem village.

	Approximate extent.
	ACRE.
Zamindari, S. No. 426-2 (village site), belonging to Gadi Ramaiah and Gadi Pedda bounded on the north by house-site of Gadi Ramaiah and Peddaiah; east by house-site of Gadi Ramaiah, Peddaiah; south by house-site of Gadi Ramaiah and Peddaiah, west by house-site of Gadi Peddaiah	0·02

Whereas it appears to the Government that the lands specified below are needed for a public purpose, to wit, for improvements to Rangasamudram channel of Regalli village, notice to that effect is hereby given to all whom it may concern in accordance with the provisions of section 4 (1) of the Land Acquisition Act I of 1894, as amended by the Land Acquisition Amendment Act XXXVIII of 1923; and the Governor in Council hereby authorises the Sub-Collector, Madanapalle Division, his staff and workmen to exercise the powers conferred by section 4 (2) of the Act. Under section 3 (c) of the same Act, the Governor in Council appoints the Sub-Collector, Madanapalle Division, to perform the functions of a Collector under section 5-A of the Act.

Chittoor district, Vayalpad taluk, Regalli village.

	Approximate extent.
	ACRE.
Inam (personal), wet, S. No. 1681-3, belonging to Nandi nayani Narasimha Rangaya Naidu Varu; bounded on the north by S. No. 1681 portion and S. No. 1775-1; east and south by S. No. 1775-1; west by S. No. 1681 portion	1
Inam (personal), wet, S. No. 1775-2, belonging to C. Buvanamma Ayyamma, bounded on the north by S. No. 1681 portion east and south by S. No. 1775-1; west by S. No. 1772 portion.	2½
Total ..	3½

Fort St. George, January 3, 1924.

Under section 6 of the Land Acquisition Act, the Governor in Council hereby declares that the land specified below and measuring 0·01 of an acre, be the same a little more or less, is needed for a public purpose, to wit, for repairs to the Venkatarathinam tank at Vellapalem; and, under sections 3 and 7 of the same Act, the Revenue

Divisional Officer, Cocanada, is appointed to perform the functions of a Collector under the Act and directed to take order for the acquisition of the said land. A plan of the land is kept in the office of the Revenue Divisional Officer, Cocanada, and may be inspected at any time during office hours.

East Godavari district, Cocanada taluk,
Velipalaiu village.

	ACRE.
1 patta, wet, S. No. 1103-D, belonging to Gali Atayya alias Ammanna and Gali Lakkaya of Velipalem, bounded on the north by S. No. 1103-C, east, south and west by S. No. 1103-A	0·01

Under section 6 of the Land Acquisition Act, the Governor in Council hereby declares that the land specified below and measuring 0·005 of an acre, is the same is needed for a public purpose, to wit, for the formation of a cart track in the command area of the Century-Mettur Project; and, under section 3 sub-1 of the same Act, the Special Deputy Collector No. V, Tanjore, is appointed to perform the functions of a Collector under the Act and directed to take order for the acquisition of the said land. Under sub-section (1) of section 17 of the Act, the Governor in Council further directs that the possession of the said land may be taken on the expiry of fifteen days from the date of the publication of the notice mentioned in section 9 (1) of the Act. A plan of the land is kept in the office of the Special Deputy Collector No. V, Tanjore, and may be inspected at any time during office hours.

Tanjore district, Tanjore taluk,
Vallamrappettai village.

	ACRS.
Government, dry, R.S. No. 247-5 part, T.S. No. 137-5 C-1, belonging to 107 Thenkarpuddy and Karuppudiyan, bounded on the north by T.S. No. 248-24 B-1; east by T.S. No. 247-5 C-2 south by T.S. No. 247-7 C-1; west by T.S. No. 247-5 B	0·02
Government, dry, R.S. No. 247-7 part, T.S No. 247-7 C-1, belonging to 108 Kaliyaperumal Udayar, bounded on the north by T.S. No. 247-5 C-1 & 7-2, east and south by T.S. No. 247-7 C-2, west by T.S. No. 247-7 B	0·03
Government, dry, R.S. No. 248-4 part, T.S. No. 248-4 B-1, belonging to 109, Injambal bounded on the north and east by R.S. No. 248-4 B-2, south by T.S. No. 248-14 and by R.S. No. 248-4 B-1 & 4 A, west by T.S. No. 248-4 B-1 & 4 A	0·03
Government, dry, R.S. No. 248-14 part, T.S. No. 248-14 B-1, belonging to 333, Muthuswami Udayar, bounded on the north by T.S. No. 248-4 B-1, east by T.S. No. 248-14 B-2, south by T.S. No. 248-15 B-1; west by T.S. No. 248-14 A	0·03
Government, dry, R.S. No. 248-18 part, T.S. No. 248-18 B-1, belonging to 107, Thenkarpuddiyan and Karuppudiyan, bounded on the north by T.S. No. 248-18 B-1, east by T.S. No. 248-18 B-2, south by T.S. No. 248-24 B-1, west by T.S. No. 248-18 A	0·04
Government, dry, R.S. No. 248-18 part, T.S. No. 248-18 B-1, belonging to 107, Thenkarpuddiyan, bounded on the north by T.S. No. 248-18 B-1, east by T.S. No. 248-18 B-2, south by T.S. No. 248-24 B-1, west by T.S. No. 248-18 A	0·05
Government, dry, R.S. No. 268-31 part, T.S. No. 268-31 B-1, belonging to 100, Sever Udayar, mortgagee Gen. Kanagarayan Udayar, bounded on the north by T.S. No. 268-31 B-1, east by T.S. No. 268-31 B-2, south by T.S. No. 267-1 C-1, west by T.S. No. 268-31 A	0·01
Government, dry, R.S. No. 274-6 part, T.S. No. 274-6 B-1, belonging to 40 K. Karuppudiyan, Pallai Udayan and subbalwaran Udayan, bounded on the north by T.S. No. 274-9 B-1, east by T.S. No. 345, south and west by T.S. No. 274-9 A	0·09
Government, dry, R.S. No. 284 A-2 part, T.S. No. 284 A-2 B-1 belonging to 4 K. Karuppudiyan, bounded on the north by T.S. No. 284 A-16 B-1, east by T.S. No. 284 A-16 B-2, south by T.S. No. 284 A-15 B-1, west by T.S. No. 284 A-2 B-2	0·02
Government, dry, R.S. No. 284 A-14 part, T.S. No. 284 A-14 B-1, belonging to Chidambaram bounded on the north by T.S. No. 284 A-14 B-2, east by T.S. No. 284 A-14 B-1, south by T.S. No. 284 A-11 B-2, west by T.S. No. 284 A-14 B-3	0·0093
Government, dry, R.S. No. 284 A-17 part, T.S. No. 284 A-17 B-1, belonging to Kandi Pattiyal, bounded on the north by T.S. No. 284 A 14 B-2, east by T.S. No. 284 A-17 C-1, south by T.S. No. 274-6 B-1, west by T.S. No. 284 A-17 B-1	0·03
Total ..	0·1103

J. A. THORNE,
Secretary to Government.

DEVELOPMENT DEPARTMENT.

POSTINGS.

Fort St. George, January 8, 1934.

No. 20.—The following postings of officers in the Civil Veterinary Department are ordered :—

Mr. V. Ivaid samuel Ayyar, Acting Principal, Madras Veterinary College, and Professor of Pathology and Bacteriology, to be Professor of Pathology and Bacteriology on relief by Mr. T. J. Harley on his return from leave.

Mr. A. K. Hare, Acting Lecturer in Medicine, Madras Veterinary College, to be Lecturer in Pharmacology vice Mr. M. Sundaramathan to the Madras Veterinary Subordinate Service.

TRANSFERS.

Fort St. George, January 8, 1934.

No. 21.—The following transfers of Deputy Registrars of Co-operative Societies are ordered :—

M.R.Ry. J. C. Rona Avargal, Deputy Registrar of Co-operative Societies, Cuddalore, to be Deputy Registrar of Co-operative Societies, Salem.

S. M. Shah Sahib Bahadur, Deputy Registrar of Co-operative Societies, Salem, to be Deputy Registrar of Co-operative Societies, Madura.

M.R.Ry. A. D. Balasundara Mudaliyar Avargal, Deputy Registrar of Co-operative Societies, Kollam, to be Deputy Registrar of Co-operative Societies, Cuddalore.

M.R.Ry. C. D. Samuel Pillai Avargal, Deputy Registrar of Co-operative Societies, Vellore, to be Deputy Registrar of Co-operative Societies, Trichinopoly.

M.R.Ry. C. M. Bhesmanaya Mudaliyar Avargal, Acting Deputy Registrar of Co-operative Societies, Trichinopoly, to be Deputy Registrar of Co-operative Societies, Vellore.

NOTIFICATIONS.

No. 22.—Under the provisions of section 16 of the Madras Forest Act (V of 1882), the Governor in Council hereby declares that the area described in the schedule below shall be constituted 'Reserved Forest' with effect from 20th January 1934.

SCHEDULE.

Vizagapatam district, Pallanda taluk.

[Name of block—Dharapalu block.]

BOUNDARIES.

North.—Starting from Cairn No. 1, a point 16 links south of the left bank of Dharapalu Gedda and at the north-east corner of the wet cultivation of Simmanka Seshadri of Dondili the boundary runs with the following bearings and distances.

Cairns. From	To	Bearings.	Distance in links.	Cairns. From	To	Bearings.	Distance in links.
				Degrees.	Degrees.		
	1	East	16				
	2	,,	119	4	8	137·00	438
	3	,,	210	5	7	108	300
	4	,,	330	6	7	105	450
			314·50				
East—							
7	5		137·00	6	9	185·50	420
South—							
8	10		270·75	695	15	10	810
10	11		267	315	16	13	201	830
West—							
12	14		267	210	15	1	7·00	203
14	15		93	293				

REMARKS.—*Right of way over the road from Dondili to Seethampeta*, to admit of men, cattle, and vehicles to a width of 30 links. To enter the reserve at a point 15 links west of Cairn No. 12 and run in a north-easterly direction for a distance of 32 chains and leave the reserve at Cairn No. 7.

No. 23.—The following draft of certain rules to prohibit fishing with stake-nets in certain waters in the Malabar and South Kanara districts except under a licence, which the Governor acting with Ministers proposes to make in exercise of the powers conferred by sub-section (1), (2) and (3) of section 6 of the Indian Fisheries Act, 1897 (IV of 1897), as amended by Madras Act II of 1929, is hereby published, as required by sub-section (6) of the said section, for general information. Notice is hereby given that the draft will be taken into consideration after the expiry of one month from the date of publication of this and that any objection or suggestion which any person may make in respect thereto before the expiry of the period aforesaid will be considered by the Governor acting with Ministers.

DRAFT RULES.

1. No person shall fish with stake nets in any of the waters specified in the schedule annexed hereto, except under a licence granted by the Assistant Director of Fisheries (Coast), Calicut.

2. Whoever commits a breach of the rule 1 shall be punishable with fine which may extend to one hundred rupees, and when the breach is a continuing breach, with a further fine which may extend to ten rupees for every day after the date of the first conviction during which the breach is proved to have been persisted in.

3. Any nets used or any fish caught in contravention of rule 1 shall be liable to seizure and removal by any police, revenue or fishery officer.

4. A Magistrate may, when requiring any person for the benefit of sub-§ 1, order the forfeiture of such sum by the bond which was executed at the time such bond was taken by him under sub-§ 1.

Secretariat.

Matters in Court

5. Proceedings in the Court shall be in Malayalam except that Counsel may address the Court in English and the Court may in its discretion allow any party to address the Court in English or Tamil.

6. Judgments (in the Court of the Munsif of Mahé) shall be delivered in Malayalam and shall be written in the Malayalam character.

7. Subject to the provisions of the Code of Civil Procedure, 1908, and the Rules made thereunder, the Court shall have jurisdiction to entertain and try all suits of a civil nature cognizable by Courts of Munsifs and Subordinate Judges, arising within the limits of the Mahé District.

8. Subject as aforesaid, the Court shall have jurisdiction to entertain and try all suits of a civil nature cognizable by Courts of Munsifs and Subordinate Judges, arising within the limits of the Malabar District from the Mahé Revenue Division.

Small Causes Division

9. (1) The Court shall be constituted a Court of Small Causes for the trial of suits cognizable by Courts of Small Causes under the Provincial Small Cause Courts Act, 1887, arising within the limits of the Mahé Revenue Division.

(2) Subject as aforesaid, the Court shall have jurisdiction to entertain and try all suits of a civil nature cognizable by Courts of Small Causes under the Provincial Small Cause Courts Act, 1887, arising within the limits of the Malabar District from the Mahé Revenue Division.

10. Subject to the provisions of the Code of Civil Procedure, 1908, and the Rules made thereunder, the Court shall have jurisdiction to entertain and try all suits of a civil nature cognizable by Courts of Small Causes under the Provincial Small Cause Courts Act, 1887, arising within the limits of the Malabar District from the Mahé Revenue Division.

C. A. HENDERSON.
Secretary to Government.

PUBLIC WORKS AND LABOUR DEPARTMENT.

L. 1492.

Fort St. George, January 6, 1934.

No. 31.—Mr. L. H. Gee, Chief Engineer (General, Buildings and Roads), leave on average pay without medical certificate from the 19th January 1934 or date of relief not later than 18th February 1934 (inclusive) preparatory to retirement.

Fort St. George, January 10, 1934.

No. 39.—Lieut.-Col. M. G. Platts, Executive Engineer, Coal Engineering Division Electricity Department, leave on average pay without medical certificate out of India for a period not exceeding 4th April 1934 or date of relief. He is permitted to prefix the leader holidays to the leave subject to the conditions in the subsidiary rules under Fundamental Rule 88 being fulfilled.

APPOINTMENTS.

Fort St. George, January 9, 1934.

No. 40.—Mr. V. Hart, Superintending Engineer, on leave, to be Chief Engineer permanent, with effect from the 19th October 1933. On return from leave, he will assume charge of the office of Chief Engineer (General, Buildings and Roads) in relief of Mr. L. H. Gee granted leave.

No. 42.—M.R Ry. Rao Bahadur G. Ramaswami Ayyar, Executive Engineer, on leave, to be Superintending Engineer, permanent, with effect from the 16th October 1933.

Fort St. George, January 10, 1934.

No. 43.—M.R Ry. T. S. Subramania Ayyar, Assistant Engineer, Nagapattam subdivision, Vizagapatam Division, Walajah Circle, held full charge of the Chintapalli sector of the same subdivision in addition to his own duties, from the forenoon of the 19th September 1933 to the afternoon of the 16th October 1933.

POSTING.

Fort St. George, January 12, 1934.

No. 43.—M.R Ry. Rao Sahib P. Parameswaran Pillai Avargal B.A., B.L., Executive Engineer, is recalled to duty before the expiry of his leave and posted for special duty in connexion with the Tungabhadra Project.

ERRATA.

Fort St. George, January 6, 1934.

In the notification under section 4 (1) of the Land Acquisition Act, published at page 1709 of the *Fort St. George Gazette*, Part I, dated 31st October 1933, in respect of the land required for widening the drain of ayacut in S-2-0 of Gurnala channel, Chimakurthi taluk, Vetapalem village—

Against item No. 1, line 3, *for* '1 acre 50 cents' *read* '1 acre 50 cents, Kula Jeeta' *read* 'land from Kula inhabitant, mother and guardian Kudava Jithadi.'

Against item No. 2, line 3 *against* and *northern boundaries of* S. No. 77 *read* 'on the land sought by Vys. Adi Ila. 2 S.' *read* 'sought by Vys. Adi Ila. 2 S.' *for* 'S. No. 81 B, part' *read* 'S. No. 81 B, part and' *for* 'line 3 western boundary as S. No. 81 part, for west by S. No. 85,' *read* 'west by S. No. 81 part and S. No. 82 part.'

Against item No. 3, line 2 *against* northern boundary of S. No. 87/5 *for* 'part for west by S. No. 87/5-10 part,' *read* 'north by S. Nos. 87/5-10 part and not.'

Against item No. 4, line 3, *against* and *against* of S. No. 87/5-17 *for* 'in all 0-0-5 cent,' *read* 'Kudava Swayi Indra minor, guardian Govi Swayi.'

In the notification under section 4 (1) of the Land Acquisition Act published in the *Fort St. George Gazette*, Part I, dated 28th September 1933, at page 1541, in respect of the lands required for the excavation of a drain in rear of ayacut in S. No. 10-2-335 of Gurnala channel in the limits of Vinukondakaram village, Ghumsur taluk—

For 'Kudava Swayi' *read* 'Kudava Swayi Indra minor, guardian Govi Swayi.'

In the notification under section 4 (1) of the Land Acquisition Act, published in the *Fort St. George Gazette*, dated 31st October 1933, at page 1709 of Part I, in respect of the land required for widening the drain of ayacut in S-2-0 of Gurnala channel, Chimakurthi taluk, Vetapalem village—

Against item No. 1, line 3, *against* and *against* boundaries of S. No. 77 *read* 'on the land sought by Vys. Adi Ila. 2 S.' *read* 'sought by Vys. Adi Ila. 2 S.' *for* 'S. No. 81 B, part' *read* 'S. No. 81 B, part and' *for* 'line 3 western boundary as S. No. 81 part, for west by S. No. 85,' *read* 'west by S. No. 81 part and S. No. 82 part.'

Against item No. 2, line 2 *against* northern boundary of S. No. 87/5 *for* 'part for west by S. No. 87/5-10 part,' *read* 'north by S. Nos. 87/5-10 part and not.'

Against item No. 4, line 3, *against* and *against* of S. No. 87/5-17 *for* 'in all 0-0-5 cent,' *read* 'Kudava Swayi Indra minor, guardian Govi Swayi.'

In the notification under section 4 (1) of the Land Acquisition Act published in the *Fort St. George Gazette*, Part I, dated 28th September 1933, at page 1541, in respect of the lands required for the excavation of a drain in rear of ayacut in S. No. 10-2-335 of Gurnala channel in the limits of Vinukondakaram village, Ghumsur taluk—

For 'private persons' *read* 'old holding.'

For the whole notification published at page 1165 of Part I of the *Fort St. George Gazette*, dated 25th July 1933, relating to the acquisition of lands for kick establishment quarters at cubic 17/6 of the Kurnool East Public canal in Gandikotapalli village, Cannavaram taluk, Kistna district, read the following—

"Mokhasa, dry S.S. No. 36/1 part, belonging to (1) Gurram Rangamma (2) Ayyalasomayajulu and (3) Chelikani Venkatarayudu, (4) Gurram Venkatarayudu, (5) Gurram Subbarayudu and (6) Chelikani Venkatarayudu, Zamindar of Vuyyuru estate, on 0-0-0 on the north and east by R.S. No. 36/2 part; south by R.S. No. 35/1 & 2 part; west by R.S. No. 39.

Personal inam, dry, R.S. No. 5-1, belonging to (1) Gurram Ramanayudu (2) Kanamanchili (3) Venkatayya, (4) Nunna Subbi, Nos. 2 to 4 being minors by mother and guardian Mukka Dakshayani, bounded on the north by R.S. No. 39/7 part; east by R.S. No. 39/7 part and 39/8, south by R.S. No. 34, west by R.S. No. 5-2 and R.S. No. 40.

Personal inam, dry, R.S. No. 39-2 part, belonging to Jampana Murti, bounded on the north by R.S. No. 39/7 part, east by R.S. No. 39-3 part, south by R.S. Nos. 39-3 & 4 part, west by R.S. No. 39-1.

Personal inam, dry, R.S. No. 39-3, belonging to Jampana Venkatesh (minor), Jampana Murti (guardian), bounded on the north by R.S. No. 39-2 part; east by R.S. No. 39-4 part, south by R.S. No. 34; west by R.S. No. 39-1.

Personal inam, dry, R.S. No. 39-4 part, belonging to Jampana Ganapathi (minor), Jampana Murti (guardian), bounded on the north by R.S. No. 39-2 part; east by R.S. No. 39-4 part, south by R.S. No. 34; west by R.S. No. 39-3.

Personal inam, dry, R.S. No. 39-5 part, belonging to Gaduri Venkateswara Sastri, bounded on the north by R.S. No. 39; east by R.S. No. 34; south by R.S. No. 34; west by R.S. No. 39-6 part."

Fort St. George, January 8, 1934.

In the notification under section 4 (1) of the Land Acquisition Act published at page 1627 of *Fort St. George Gazette*, Part I, dated 10th October 1933, Guntur District, Ghutsur taluk, Yekaluru village, in respect of the land required for excavating a drainage channel in rear of syphon at 12-6-500 of the Gurnala channel—

In line 4 of the proclamation of the notification, *for* '12-6-500' *read* '12-6-500.'

In line 3 of the schedule, *for* 'north by No. 3 A,' *read* 'north by No. 3 A part.'

In line 4 of the schedule *for* 'west by No. 3 A,' *read* 'west by No. 3 A part.'

In line 8 of the schedule, *for* 'Mogili Nalka,' *read* 'Mogota Nalka.'

In line 9 of the schedule, *for* 'Uppu Nalka' *read* 'Uppuru Nalka.'

In line 7 of the schedule, *for* 'Dulika Nalka,' *read* 'Dulika Nalka being to the southern Mogili Nalka.'

In line 8, *for* 'north by No. 3 A part,' *read* '3 A part and 74 part, and for' *read* 'by No. 74 & 2 parts' *read* '74 part.'

In line 11 of the schedule, *for* 'Mogili Nalka,' *read* 'Mogota Nalka,' *for* 'Nalka' *read* 'Nalka.'

In line 12 of the schedule *for* 'Dulika Nalka' *read* 'Dulika Nalka to be called as gunthan Mogota Nalka.'

In line 23 of the schedule, *for* 'Ananda Jana,' *read* 'Ananda Jana.'

In line 24 of the schedule, *for* 'Dunda Jana,' *read* 'Dunda Jana.'

In line 28 of the schedule, *for* 'Ananda Jana,' *read* 'Ananda Jana.'

In line 29 of the schedule, *for* 'Dunda Jana,' *read* 'Dunda Jana.'

Fort St. George, January 8, 1934.

In the notification under section 4 (1) of the Land Acquisition Act, published at page 1000 of Part I of the *Fort St. George Gazette*, dated 3rd October 1933, for the acquisition of land in Ayikudi village, Mannargudi taluk, Tanjore district, for the purpose of forming the left bank of the Vennar—

In the schedule under appropriate extent, *for* '4·05 acres,' *read* '0·05 acres.'

NOTIFICATIONS.

No. 44.—The following notifications of the Government of India are published :—

RAILWAY DEPARTMENT.

(RAILWAY BOARD.)

New Delhi, the 30th December 1933.

No. 3830-T.—In exercise of the powers conferred by section 47 of the Indian Railways Act, 1890 (IX of 1890), and by the notification of the Government of India in Department of Commerce and Industry, No. 801, dated the 20th March 1931 the Railway Board direct that the following further addenda cum shall be made in the General Rules for all open lines of Railways in British India published with the notification of the Government of India in the Railway Department (Railway Board), No. 1076-T., dated the 9th March 1929, namely :—

In Part I of the said rules—

(1) In rule 144—

(i) In clause (a) of sub-rule (a) after the words "engines with vehicles attached" the following shall be inserted, namely :—

"save in a case to which sub-rule (b) applies."

(ii) After sub-rule (a) the following sub-rule shall be inserted, namely :—

"(b) A colliery pilot, i.e., a train used for collecting or distributing vehicles in colliery sidings, when working as a block section or in the colliery sidings taking off from a block section need carry a red tail light only as it enters or leaves the block section, provided that special instructions are issued to ensure that no other train is permitted to proceed into the block section until the Guard in Charge of the colliery pilot has certified that he has left no vehicle obstructing the block section in which he has been working."

(iii) Sub-rules (b), (c) and (d) shall be re-lettered (c), (d) and (e) respectively.

(2) (i) In rule 145 after the word "shall" the following shall be inserted, namely :—

"except as provided for under sub-rule (c)."

(ii) Rule 145 shall be renumbered 145 (a) and after the rule as so renumbered the following sub-rule shall be inserted, namely :—

"(b) A colliery pilot, i.e., a train used for collecting or distributing vehicles in colliery sidings, when working in a block section or in the colliery sidings taking off from a block section, need carry a tail board or tail lamp, or a red flag or such other device as may be authorized by special instructions only, as it enters or leaves the block station at either end of such block section, provided that special instructions are issued to ensure that no other train is permitted to proceed into the block section until the Guard in Charge of the colliery pilot certifies that he has left no vehicle obstructing the block section in which he has been working."

DEPARTMENT OF INDUSTRIES AND LABOUR.

POSTS AND TELEGRAPHS BRANCH.

New Delhi, the 13th December 1933.

No. W.-2754.—In exercise of the powers conferred by sub-section (1) of section 4 of the Indian Telegraph Act, 1885 (XIII of 1885), the Governor General in Council is pleased to direct that, with effect from the 1st January 1934, the following amendment shall be made in the Indian Wireless (Territorial Waters) Rules, 1929, namely :—

In rule 2 of the said Rules, for clause (1) the following clause shall be substituted, namely :—

"(1) 'Convention' means the International Telecommunication Convention of Madrid, 1932, and the General and Additional Radiocommunication Regulations annexed thereto and includes any modifications of the said Convention or Regulations made from time to time."

New Delhi, the 13th December 1933.

No. W 3085.—In exercise of the powers conferred by sub-section (1) of section 4 of the Indian Telegraph Act, 1885 (XIII of 1885), the Governor-General in Council is pleased to direct that, with effect from the 1st January 1934, the following amendment shall be made in the Indian Wireless (Territorial Waters) Rules, 1929, namely :—

In rule 2 of the said Rules, for clause (1) the following clause shall be substituted, namely :—

"(1) 'Convention' means the International Telecommunication Convention of Madrid, 1932, and the General and Additional Radiocommunication Regulations annexed thereto and includes any modifications of the said Convention or Regulations made from time to time."

New Delhi, the 13th December 1933.

No. 826 T-32.—In exercise of the powers conferred by section 7 of the Indian Telegraph Act, 1885 (XIII of 1885), the Governor-General in Council is pleased to direct that with effect from the 1st January 1934, the following further amendments shall be made in the Indian Telegraph Rules, 1932, namely :—

1. In rule 13 of the said Rules—

(i) under the head "(a) *Letters*" the letters A^, Ä, Å, N, O, Ü, and the Note shall be omitted ;

(ii) under the head "(c) *Stops and other signs*" the words, brackets and signs "Semicolon (;)", Note of exclamation (!)" and "Inverted commas (" ")" shall be omitted ; and

(iii) under the head "(d) *Special Instructions and Conventional Signs*" the following entries shall be omitted, namely :—

"POX	.. ..	Telegram with telegraphic Notification of Delivery Express (Rule 134).
FIL (For use only in State telegrams).		Not to be transmitted by wireless (Rule 28)."

2. For clause (c) of rule 22 of the said Rules the following clause shall be substituted, namely :—

"(c) a mixture of real words and artificial words. Artificial words constructed for the purposes of this rule shall not contain the accented letter é."

3. In clause (a) of sub-rule (1) of rule 25 of the said Rules for the brackets, words and letters "(excluding the accented letters á, ä, é, ö, ü, ú)" the brackets, words and letter "(excluding the accented letter é)" shall be substituted.

4. In rule 66 of the said Rules—

(i) clause (viii) shall be omitted and

(ii) clause [sic.] shall be renumbered (viii).

5. In rule 108 of the said Rules for the figures "24" the figures "48" shall be substituted.

6. In rule 134 of the said Rules the words and letters "or "POX"" the words "as the case may be" and the words "or express" shall be omitted.

7. In rule 136 of the said Rules for the words and brackets "for a telegram of the class (Ordinary or Express) prescribed by the sender for the substitutes" the words "for an ordinary telegram." shall be substituted.

8. For Part III of the said Rules the following shall be substituted, namely :—

"Part III.

RULES FOR FOREIGN TELEGRAMS.

GENERAL.

177. "*Foreign Telegram*" means any telegram the disposal of which involves transmission to or from any telegraph office beyond the limits of India, Ceylon, Afghanistan and Liman (Tibet).

178. *Offices where Foreign Telegrams are accepted.*—Foreign telegrams shall be accepted at all Government Telegraph Offices, at Railway Telegraph Offices specified in this behalf in the *Post and Telegraph Guide* and, when fully prepaid in postage stamps, may be accepted at Military Field Telegraph Offices.

179. Foreign telegrams other than Press telegrams (Rules 377 to 386) may be telephoned by telephone subscribers, for onward transmission without prepayment, to such Departmental Telegraph Offices and Combined Offices as the Director-General may authorize in this behalf on condition that all charges (Rule 235) due on such telegrams shall be paid for on the Deposit Account system (Rule 86) or in postage stamps affixed to the confirmatory copy of the telegram which shall be returned to the telegraph office with the postage stamps affixed within a period of five days from the date of its receipt.

188 *Objectionable telegrams.*—Telegraph officers shall refuse to accept or forward any foreign private telegram or radio telegram of any part the head which appears prima facie to be contrary to the law, or ordinary usage of the country, to public order, or decency. Any telegraph office, other than the telegraph office of origin, receiving the control shall communicate by telegram the text of telegrams refused by it, except when such advice may appear dangerous to the security of the State. In cases of doubt the matter shall be referred by the Superintendent of the telegraph office to Secretary to Government or other officer nominated by the Local Government from time to time for the purposes of this office is located at a seat of Government, or the Chief Civil or Military Officer, if the office is located elsewhere.

189. (1) Any telegraph officer shall refuse to deliver foreign telegrams addressed to a telegraphic representative agency, which is known to be organised with the object of enabling the correspondents of third parties to evade the full payment of the charges due for foreign messages without any genuine return of income between the office of origin and the office of delivery thereof. Officers refusing to deliver under the aforesaid shall at once forward such foreign telegraphic messages.

(2) Any telegraph officer shall refuse to forward foreign telegrams which it appears from abroad by any means whatever (post, telegraph, telephone or otherwise) to be redistributed by telegraph with the object of evading these telegrams to evade the full payment of the charge due for the wireless charges. Officers refusing to forward such telegrams shall inform the foreign telegraph office of origin.

190 *General division.*—Foreign telegrams may be classified as shown below :—

(a) State (or Govt. word) telegrams (Rules 213 to 219),

(b) Service telegrams (Rules 220—226),

(c) Private telegrams,

(d) Press telegrams (Rule 227—236).

192 *Order of transmission.*—(1) Foreign telegrams shall be transmitted in the following order, namely :—

(a) Telegrams relating to the safety of human life in particular prepaid Aeroplane.

(b) State (or Government) telegrams,

(c) Meteorological telegrams,

(d) Service telegrams and private advices relating to the distribution of loss, cables, etc.,

(e) Urgent service telegrams, urgent service advices and paid service messages,

(f) Ordinary private telegrams and urgent press telegrams,

(g) Ordinary service telegrams and advices,

(h) State (or Government) telegrams for which deferred delivery is requested, ordinary private telegrams and ordinary press telegrams,

(i) Deferred telegrams,

(j) Daily letter telegrams and greetings telegrams,

(2) Subject to the provisions of sub-rule (1) of this rule, foreign telegrams shall be transmitted in the order in which they are received.

194 *Mode of Writing.*—No letters, characters or devices shall be included in a foreign telegraphic message except those shown in schedule under this rule, namely :—

(a) *Letters.*

A, B, C, D, E, F, G, H, I, J, K, L, M, N, O, P, Q, R, S, T, U, V, W, X, Y, Z, Ł.

(b) *Figures.*

1, 2, 3, 4, 5, 6, 7, 8, 9, 0.

NOTE.—There are no telegraphic signals for Roman numerals.

(c) *Signs of punctuation, etc.*

Full stop (.), Comma (,), Colon (:), Note of interrogation (?), Apostrophe ('), Hyphen or dash (-), Brackets or signs of parenthesis ( ), Bar or common (/), Underline (———),

(d) *Special Instructions and Conventional signs.*

French.		Abbreviated form.	English meaning.
Faire suivre	.. ..	FS	.. Telegram to follow addressee (Rule 230).
Exprès	.. ..	Express	.. Special messenger (Rule 231).
Exprès payé ..	.. ..	YP	.. Special messenger paid (Rule 232).
Jour	.. ..	Jour	.. To be delivered during the day only (Rule 240).
Nuit	.. ..	Nuit	.. To be delivered at night (Rule 240).
Poste	.. ..	Poste	.. Post (Rules 247 and 260).
Poste recommandé	.. ..	RR	.. Post registered (Rule 262).
Poste Aérien ..	.. ..	PAV	.. Air Post (Rule 263).
Ouvert ..	.. ..	Ouvert	.. To be delivered open (Rule 266).
Main propre ..	..	MP.	.. To be delivered into the hands of the addressee himself (Rule 268).
Télégraphe restant	.. ..	TR	.. To be kept at Telegraph Office till called for (Rules 270 and 271).
Poste restante ..	.. ..	GP	.. To be kept at Post Office till called for (Rules 272 and 273).
Poste restante recommandée.		GPR	.. To be registered and kept at Post Office till called for (Rules 272).
Adresse	.. ..	TRx	.. As above (Rule 269).
Chronométrer toutes les [illegible]		CHA	.. Prohibitive in all addresses (Rule 280).
Jours	.. ..	Jr	.. Address (Rule 274).
Presse	.. ..	Press	.. Press (Rule 279 (2)).
Télégramme d'état ..	..	TG	.. Inland telegram (Rule 280).
Télégramme de télégraphiste		XXT	.. Greetings telegram (Rule 307 (a)).
Télégramme ne pouvant pas [illegible] destination.		Rejected from.	.. Telegram rejected at the request of the addressee (Rule 308).
S'il ne [illegible] réponse est donnée par [illegible]		Letter R.M.	.. If he will take the reply to be given by registered letter (Rule 311).
Retransmission d'un radio-télégramme par un [illegible]		RM	.. Retransmission of a radio-telegram by a ship or aircraft station.
Télégramme météorologique		OBS	.. Marine telegram telegrams at reduced rate (Rule 317).
Télégramme à transmettre de [illegible]		TP	.. To inquire of which delivery is delayed due to congestion (Rule 320).
Télégramme Stéréophonique.		STM	.. Stereophonic telegram (Rule 321).
Lettre télégramme		DLT	.. Daily letter telegram (Rule 322).

(e) The multiplication sign (×) may be used but will be replaced in transmission by the letter X, which will be counted as a separate word. Groups and symbols such as 30h, 30m, 1°, 2°, ⏀, 1′ (minute), 1″ (second) etc., cannot be reproduced in transmission, but senders may substitute for them an equivalent which can be telegraphed, e.g., for the expressions quoted above, 30 power a (or 30h), fourth, firstly, recently, 13 m diamond, 1 minute, 1 second, etc.

(f) Notwithstanding anything contained in this Rule if the expressions 30A, 30B, etc., 30a, 30b, etc., 30 bis, 30 ter etc., 30c, 30d, etc., 30e, 30f, etc., indicating a house number appear in an address the counter-clerk shall separate the number from the letters or figures accompanying it by an oblique bar which, for the purpose of calculating the charge, shall not be counted as a character in the group of figures or figures and letters composing the house number, whether the sender has or has not written the bar up the copy tendered for transmission.

195 *Language, etc.*—Save as provided by Rules 300, 310 and 316, the text of foreign telegrams may be in plain language, in code or in cipher, any of which may be used in the same telegram alone or in combination with the other or others :

Provided that telegrams shall be written only in plain language if intended for transmission to countries noted in the Tariff Table of the *Post and Telegraph Guide* as countries which refuse to accept telegrams as written wholly or partly in code or cipher.

196 *Plain language telegrams.*—"Plain language" means in the case of foreign telegrams language expressed in characters admissible under Rule 194 and offering an intelligible sense in one or more of the languages specified below, each word and each expression having the meaning normally assigned to it in the language to which it belongs, namely :—

Albanian.	Esperanto.	Japanese.	Roumanian.
Arabic.	Finnish.	Latin.	Russian.
Armenian.	French.	Lettish.	Spanish.
Bohemian.	German.	Malay.	Swedish.
Bulgarian.	Greek.	Maori.	Turkish.
Chinese.	Hebrew.	Norwegian.	Welsh.
Danish.	Hungarian.	Persian.	Yiddish.
Dutch.	Italian.	Polish.	Zulu.
English.	Persian.	Portuguese.	

197. "Telegram in plain language" means a telegram of which the text is wholly in plain language, provided that a telegram in plain language may contain numbers expressed either in letters or in figures which have not a normal meaning, registered addresses, commercial marks, exchange quotations, letters representing

the signals of the International Code of Signals, abbreviations in current use in ordinary or commercial correspondence, such as recpt, fob, cif, val, myr, c/o, b/l, or any similar expression the meaning of which is understood in the telegraph office of origin, or in the case of local or similar telegrams, a check word or check number placed at the beginning of the text and not exceeding 6 characters in length.

188. In foreign private telegrams in any language other than plain English, the sender shall certify at the foot of the telegram form (or at the back if more convenient) that the message does not contain combinations of alphabets of words contrary to the usage of the language (see Rule 247).

189. *Foreign code telegrams.*—"Foreign code telegram" means a foreign telegram of which the text is composed of—

(a) artificial words, or

(b) real words not used with the meaning normally assigned to them in the language to which they belong and consequently not forming intelligible phrases in one or more of the languages authorised for telegraphic correspondence in plain language, or

(c) a mixture of real words and artificial words.

190. The code words, whether real or artificial, shall not contain more than five letters. They are subject to no condition or restriction as to the method of their formation, provided that they shall not contain the accented letter *é*. Such telegrams shall bear the service instruction 'CDE" inserted by the sender or by the telegraph office of origin at the beginning of the preamble.

191. In Code telegrams the number of figures or groups of figures shall not exceed one half of the number of chargeable words in the text and signature.

192. In the case of a telegram in code language or code language mixed with another language the sender shall, at the request of the office of origin, produce the code from which the text or part of the text of the telegram has been taken.

193. *Foreign cipher telegrams.*—(1) "Foreign Cipher telegram" means a foreign telegram the text of which is composed of—

(a) Arabic figures, or groups or series of Arabic figures with a secret meaning, or

(b) words, names, expressions or combinations of letters with the exception of the letter *é* not fulfilling the conditions of plain language [Rules 185—189], or of code [Rules 190—192]

(2) The combination of figures and letters in one group with a secret meaning shall not be permitted in a foreign cipher telegram. Letter cipher shall be arranged in groups of five letters in order to limit late transmission.

(3) The groups referred to in Rule 187 shall not be considered as letter cipher, i.e., as letters having a secret meaning.

194. *Erasures, etc.*—Every local note, insertion, erasure, alteration or correction in a foreign telegram presented for transmission shall be initialled by the sender or by his representative in token of approval.

195. *Arrangement of a telegram.*—The contents of a foreign telegram shall be arranged in the following order, namely :—

(a) Special Instructions,	... ...	(Rules 196—198).
(b) The Address	... ...	(Rules 199—239)
(c) The Text	... ...	(Rule 240).
(d) The Sender's Name	... ...	(Rule 241).

196. *Special instructions.*—Special Instructions as specified in Rule 184 (d) may be included in a foreign telegram, and when so included shall be written on the telegram form in the space provided for the purpose. In the case of a foreign multiple telegram the special instructions, if any, shall be written by the sender before each address to which it relates :

Provided that in an urgent multiple telegram, in a partially urgent multiple telegram, in a multiple press telegram, in a deferred multiple telegram or in a collated multiple telegram the corresponding special instruction shall be deemed to be sufficiently indicated if written once only, before the first address.

197. Special instructions may be written in any intelligible form but shall be charged for and transmitted in the abbreviated form specified in Rule 184 (c). If the special instruction has not been written by the sender in the correct abbreviated form, the counter clerk shall cross it out and substitute for it the correct abbreviation which shall be placed between two double dashes thus = 2Pre = for TC =.

198. The sender may include in the special instructions the route which he wishes his telegram to follow (Rule 240).

199. *Address.*—The address of a foreign telegram shall contain at least two separate words designating, respectively, the addressee and the name of the foreign telegraph office of destination :

Provided that in telegrams for China groups of four figures may be used to designate the name and abode of the addressee.

200. The address shall contain all particulars necessary to ensure the delivery of the telegram without search or inquiry.

201. The addressee of a foreign private telegram shall prove his identity when requested to do so by the telegraph office of destination.

202. Particulars of the address in a foreign telegram shall be written in French or in the language of the country of destination, provided that surnames, Christian names, names of firms and particulars of residence may be accepted as written by the sender.

203. The address may be composed of the name of the addressee followed by the word 'telephone" and his telephone number, e.g., "Smith telephone Victoria 580 London" Foreign telegrams so addressed will, in the absence of any arrangement to the contrary between the addressee and the foreign telegraph office of destination, be telephoned to the number indicated. If the sender desires that the delivery of his telegram to the addressee by telephone should be obligatory, he shall write before the address the prescribed service indication "= TF =" followed by the telephone number of the addressee, e.g., "= TF Passy 3074 = Paull Paris." The office of destination shall then forward the telegram by telephone, unless this is contrary to the regulations of the Administration to which that office belongs. The address may in like manner be composed of the name of the addressee and his post office box number, e.g., "Paul post box 350 London" Foreign telegrams so addressed will be delivered through the Post Box.

204. When a foreign telegram is addressed to one person care of another, the address shall contain immediately after the name of the actual addressee, one of the indicators "*chez*," "*aux soins de*," "c/o," "with," "care of," or any other equivalent.

205. The name of the foreign telegraph office of destination shall be placed after the words in the address which designate the addressee and, when given, his place of residence. It shall be written as it appears in the first column of the International List of Telegraph Offices. This name may only be followed by the name of the country or territorial subdivision or by both of these. If both are used the name of the territorial subdivision shall come immediately after the name of the foreign telegraph office of destination.

206. When the name of the locality given as the destination or that of the land station chosen for the transmission of a radio-telegram, does not appear in the International List of Telegraph Offices, the sender shall write after this name either the name of the country or of the territorial subdivision or both, or other particulars sufficient to enable the telegraph office of origin to trace the locality of the telegraph office of destination. The same course shall be followed when there are several foreign telegraph offices of the name given.

NOTE.—*Telegraph offices in the neighbourhood of London.*—In telegrams addressed to telegraph offices in the neighbourhood of London, the names of which appear in the International List of Telegraph Offices (Rule 205), it is not necessary to add the word London to the address. Telegrams for places in London itself, the names of which do not appear in the International List of Telegraph Offices (Rule 205), will not be accepted unless endorsed "London," by the name of the Terminal Office.

207. The address of telegrams addressed "poste restante" or "télégraphe restant" shall give the name by which the addressee is ordinarily known and shall not be addressed by means of initials, figures, Christian names only or fictitious names.

208. Any foreign telegram of which the address is not in conformity with Rules 200, 202 and 204 may be refused at the telegraph office of presentation, and if such telegram is accepted for transmission no claim for refund in respect of delay or non-delivery thereof shall be admitted.

209. *Abbreviated addresses.*—(1) The address may be written in an abbreviated form, but in the case of telegrams for transmission to foreign countries the right of no addressee to have telegrams so addressed delivered to him shall be subject to a special arrangement made between such addressee and the foreign telegraph office which has to deliver the telegram.

(2) Abbreviated addresses for the delivery of foreign telegrams in India may be registered as provided by Rules 38 and 39.

230. *Tariff.*—The taxes of foreign telegrams shall be worked out in accordance with Rules 184—191. Telegrams which from an only an abbreviated address shall be admitted

231. *Sender's name.*—The sender's name or designation may be in any form, or may be represented by figures.

232. *Signature.*—The true signature and address of the sender (neither of which shall be charged for or transmitted) shall be written at the foot of the telegram, and the name of a private telegram may be called upon to prove that the signature attached to it is genuine. In the case of foreign telegrams from a mercantile firm the signature may be the name of the firm written by hand, or the name of the firm stamped and affixed by the signature or initials (in cases outside India) of one of the firm. In the case of foreign telegrams left unsigned by independent subscribers (Rule 179) the signature of the sender shall not be necessary.

State Telegrams.

233. *Definition.*—"Foreign State (or Government) Telegram" means (a) a foreign telegram sent in his official capacity by (i) the Chief of a state, colony, protectorate, overseas territory or British or under mandatory authority or mandate of a foreign Government or (ii) a Military Commander-in-Chief of land, sea or air forces, or Diplomatic or Consular Agent of any foreign Government or (iii) a British Government official authorised in this behalf by the Government of India, or (b) the Secretary-General of the League of Nations, or (b) the reply to any such telegram. Such telegrams shall bear the service instruction "state" inserted by the sender or by the telegraph office of origin at the end of the preamble

234. *Replies to State Telegrams.*—The right to send a foreign State telegram in reply to a foreign State telegram may be established by the production of the original State telegram.

235. *Telegrams of Consular Agents.*—Consular Agents, shall be entitled to send foreign State telegrams only when such telegrams are addressed to State officials and relate to official matters. Telegrams which do not fulfil these conditions shall, when presented as State telegrams, be nevertheless accepted by telegraph offices and transmitted as such but any telegraph office transmitting such a telegram shall immediately report the matter to the appropriate Postmaster-General.

236. *Language.*—Foreign State telegrams may be expressed in plain language, code or cipher. Foreign State telegrams which do not comply with the provisions of Rules 143—146 shall not be refused, but any telegraph office observing such non-compliance shall immediately report the matter to the appropriate Postmaster-General.

237. *Collation.*—State telegrams written wholly or partially in code or in figure or letter cipher shall be repeated in their entirety (Rule 330) by the receiving office in the manner required for "collated" telegrams (Rule 130).

238. The sender of a foreign State telegram may relinquish the priority in transmission conferred on State telegrams by Rule 183 (1) (b). In such case the telegram shall bear the service instruction "without priority" written by the sender, and the telegram shall be treated, as regards order of transmission, like an ordinary private telegram (Rule 183 (1) (b)).

239. Telegrams relating to the application of Articles 14 and 15 of the Covenant of the League of Nations, exchanged in case of danger of war, between the President of the Council of the League of Nations or the Secretary-General on the one hand and a Minister who is a member of a Government, a member of the Council of the League of Nations, or a number of a mission despatched by the Council, on the other hand, shall be entitled to a priority superior to that given by Rule 183 (1) (b) to Government telegrams with priority. These telegrams shall bear in the preamble the instruction "League of Nations," and the sender shall write before the address the indication "= Priority Nations =" which shall be charged for as two words. They shall only be accepted if they bear the personal authentication of one of the officials hereinbefore mentioned

240. *Service telegrams.*—"Foreign service telegram" means a foreign telegram which is sent free on the service of a Telegraph Administration and which relates either to International Telegraph service or to objects of public interest agreed upon between the different Telegraph Administrations.

241. "*Service Advice*" means a telegraphic communication between one telegraph office and another in respect of a telegram already transmitted or in course of transmission between such offices.

242. During the period of preservation of records in telegraph offices (Rule 399) the sender or the addressee of any foreign telegram already transmitted or in course of transmission or the authorised representative of either of them may, if their identity and, in the case of agents, their authority is satisfactorily established, have information obtained or instructions given by telegraph about such telegrams. Such persons shall repeat the rest of the telegram conveying the request and of a reply if one is needed:

Provided that when the addressee asks for the repetition of a telegram received by him he shall pay the charge for each word to be repeated, and no further charge shall be made for a reply; in the case of a telegram repeated from a Frontier Telegraph office, the charge payable shall be that for the transmission of an inland express telegram containing the number of words to be repeated:

Provided, further, that when a Government official asks for the repetition of a telegram received by him in his official capacity, he shall not be required to prepay the charge for repetition, but if no error of the telegraph service is revealed by such repetition the said charge shall thereafter be recovered from him.

243. A telegram sent at the request of the addressee, in order to obtain the repetition of a passage suspected to be erroneous, shall be deemed always to imply a telegraphic reply of the same class as the telegram making the request, and the insertion of the instruction "= RPx =" shall not be necessary. In other cases in which a telegraphic reply is desired the instruction "= RPx =" shall be inserted in the telegram conveying the request, and a charge for a reply of six words shall be collected

244. If under the provisions of Rule 242 a reply by post is desired, the service advice shall bear the paid service instruction "= Letter =" in place of "= RPx =." The charge for such a reply shall be five annas. If the sender desires the reply to be sent as a registered letter he shall pay a charge of ten annas for the reply. The service advice in the case shall bear the paid service instruction "= Letter RCM =."

245. Save as provided in Rule 220, the rectification or cancellation of foreign telegrams, and all other communications addressed to a telegraph office in respect of foreign telegrams already transmitted or in course of transmission shall be effected solely by means of service advices at the expense of the person making the demand.

246. The charges paid for service advices transmitted by errors of the Telegraph Service shall be refunded upon application made in accordance with the provisions of Rules 402—404

247. When the words of which repetition is requested, are ambiguously written, the office of origin shall, before giving a repetition, make inquiry of the sender or, if the sender cannot be found, shall add to the repetition a note "Writing doubtful."

248. When the repetition relates to a telegram which has reached a foreign telegraph office of origin from the sender by telephone or by a private telegraph wire, that office before giving a repetition will ask the service to repeat the words in question. In such case, if one or more of the words thus repeated are not the same as the words in the telegram, the office will give the desired repetition as corrected by the sender but will add to the text of the service advice the indication "CTF" (*conserver sans payer*, or retain charge paid) followed by the number, in letters, of words corrected by the sender, thus—"CTF one," "CTF two," etc., and the charge for repetition shall not in such case be refunded. If the sender cannot be consulted at once, a provisional repetition shall be given from the copy of the telegram at the office of origin. The repetition shall bear at the end of the text the special instruction "CTFSN" (correction to follow, if necessary).

249. The various communications mentioned in Rules 238, 239, 243, 247 and 248 may be made by post through the agency of the telegraph offices of origin or destination. They shall in such case be forwarded by ordinary letter or under registered cover at the expense of the applicant who shall also pay the cost of a reply by post if such reply is required.

Counting of Words.

250. *What is counted.*—Every word or character written by the sender on the copy of a foreign telegram intended for transmission shall be included in calculating the charge:

Provided that the route indications shall not be charged for and dashes used only to separate on the sender's copy the different words or groups of the telegram shall not be charged for or transmitted. Signs of punctuation, apostrophes and hyphens shall be transmitted only at the request of the sender, and shall in such case be counted as provided in Rules 244 and 245.

231. When signs of punctuation, instead of being used separately, are repeated one after the other, they shall, for the purpose of calculating the charge, be counted as groups of figures.

232. *Preamble.*—The class of the telegram, the name of the telegraph office of origin, the number of the telegram, the date and time of handing in, route indications, and the words, numbers or signs which form the preamble and are added by the telegraph office for official purposes, shall not be included for the purpose of calculating the charge; each of these particulars as much the telegraph office of delivery, and in all cases the date and time of handing in, shall appear on the copy delivered to the addressee.

233. All foreign telegrams shall be timed by the Standard time, which in India is 5½ hours and in Burma 6½ hours in advance of Greenwich time.

234. The sender may include any or all of the particulars referred to in Rule 232 in the text of his telegram, but in such case they shall be included for the purpose of calculating the charge.

235. Each of the following shall be counted as one word only, namely:—

(i) Special instructions written in the abridged form authorised in Rule 184 (d).

(ii) In the Address:—

(a) The name of the telegraph office, land station or mobile station of destination, when written as given in the first column of the International List of Telegraph Offices (Rule 205) and completed, if necessary, by the particulars also given in that column.

(b) The name of the telegraph office of destination or that of the land station completed by name of the country or territorial subdivision or both or by any other particulars when the name of the office has not yet been published in the International List of Telegraph Offices (Rule 206).

(c) The name of territorial subdivisions of countries respectively if they are written as given in the International List of Telegraph Offices or their alternative names as given in the preface to the list.

(d) Initial letters standing for surnames, Christian names, titles, etc. The joining together of such letters into groups is prohibited.

(iii) In Telegraphic Money Orders the name of the post office of issue, the name of the post office of payment and that of the locality in which the payee lives.

(iv) Every isolated character, letter or figure as well as each sign of punctuation, apostrophe, or hyphen, or fraction bar transmitted at the request of the sender (Rule 230).

(v) An underline, irrespective of its length.

(vi) Parenthesis (the two signs forming).

236. *Plain language telegrams.*—In foreign telegrams in plain language each word or authorised compound shall, for the purpose of charging, be counted as a single word, provided that it contains not more than 15 characters counted in accordance with the provisions of Rule 184. Words or authorised compounds containing more than 15 characters shall, for purposes of charging, be counted at the rate of one word for each complete 15 characters and one word for the remaining characters, if any.

237. *Code telegrams.*—In Foreign code telegrams the maximum length of a word shall be fixed at five characters (Rule 190).

238. *Mixed telegrams.*—Telegrams of which the text contains words in code language and words in plain language and/or figures or groups of figures shall for purposes of charging be considered as belonging to code language (Rule 190). The words in plain language and the figures in the text shall be counted at the rate of five characters to a word plus one word for any excess.

239. If a telegram contains code words and cipher in the text, the cipher groups shall be counted at the rate of five characters to a word plus one word for any excess.

240. Telegrams of which the text contains words in code language and groups of figures in excess of one half of the chargeable words in the text and signature shall be considered for purposes of charging as telegrams in cipher language (Rule 242).

241. If a mixed telegram contains only plain language and cipher, the telegram shall be charged for at the full rate, and the plain language word shall be counted according to the provisions of Rule 236 and the cipher groups according to those of Rule 243.

242. In all foreign telegrams the address or sender's name shall be charged in accordance with the provisions of Rules 235 and 236 provided that the names of streets and houses composed of figures and letters, shall be counted at the rate of five figures or letters to a word plus one word for any excess.

243. *Figures, letter-cipher and commercial marks.*—Groups of figures or of letters, ordinal numbers and commercial marks composed of figures and letters, as also the number of a cheque or currency note, and all reference numbers in State telegrams shall be counted at the following rate, namely:—

(i) one word for every group containing not more than five figures or letters.

(ii) for groups of more than five figures or letters one word for every complete five figures or letters and one word for the remainder, if any.

When commercial marks form part of the text of a telegram, the sender shall certify them to be such at the foot of the form.

244. *Use of apostrophes and hyphens.*—Save as provided in Rule 251 words separated or joined by an apostrophe, a hyphen or fraction bar shall be counted as separate words.

245. *Signs used with figures or letters.*—Decimal points or full stops, commas, colons, dashes and bars of division when used in groups of figures or letters shall be counted as a figure or a letter. In the like manner shall be counted letters or figures added to a house number in an address in whatever part of the telegram such address appears.

246. In Meteorological telegrams the letter X shall be counted as a figure in the group of figures in which it appears.

247. *Combinations or alterations of words* contrary to the usage of the language to which they belong shall not be permitted:

Provided that registered abbreviated addresses, names of towns and countries, family names belonging to one person, the full names of places, squares, boulevards, streets and other public ways, the names of ships, designations of aircraft, compound words which can be justified if necessary, whole numbers, fractions, decimal or fractional numbers, written entirely in words, shall, subject to the limitations imposed by Rules 235–238, be counted as single words:

Provided, further, that numbers, written in words, which represent single figures as groups of figures taken separately (e.g., thirtythirty in place of 3030, nideseven in place of 946) shall also, subject to the limitations imposed by Rules 235–238 be counted as single words.

248. *Counting by office of origin accounts.*—The counting of words by the telegraph offices of origin shall be decisive, both for purposes of transmission and of International Accounts. When, however, a foreign telegram in plain language or a mixed telegram containing plain language and cipher contains combinations or alterations of words of a language other than those of the country of origin contrary to the usage of the language, the telegraph office of destination shall demand from the addressee the amount of any undercharge in that respect and the telegram shall not be delivered until such undercharge has been paid. If the addressee declines to pay, a service advice shall be sent to the telegraph office of origin explaining the cause of non delivery and mentioning the amount of the undercharge due. If the sender, duly notified of the reason for non delivery, then pays the undercharge, a service advice to that effect shall be sent to the telegraph office of destination which shall then deliver the telegram if the same has been retained.

In applying this Rule the languages of India shall be deemed to be *English, French or Portuguese*, or in the case of telegrams addressed to certain offices in Persia, *Persian*.

249. In case of the discovery by the telegraph office of destination or by an intermediate telegraph office of an undercharge in any respect other than that referred to in Rule 248 such office shall by means of a service advice at once inform the telegraph office of origin. The office of origin shall thereupon collect from the sender the deficiency.

250. Save as provided by Rule 248 an intermediate telegraph office or telegraph office of destination shall suspend the transmission or delivery of any foreign telegram merely by reason of the fact that no undercharge has been made in respect of such telegram at the office of origin.

251. *Surnames.*—Names such as Macdonald (or McDonald), Fitzgerald, O'Neil, DeMorgan, M'Crae, DelaRue, StJohn, VandeBrande DuBois, shall be counted as one word each, even though written with Capital medial letters. They will, however, be signalled as single words without break, the apostrophe (where used) being omitted.

252. *Examples of counting.*—The following examples show how the rules for counting words are to be interpreted:—

	Number of words. In address.	Number of words. In Text and in signature.
New York*	1	2
Newyork	1	1
Frankfurt Main*	1	2
Frankfurtmain	1	1
Saint Gallen*	1	2
Saintgallen	1	1
[illegible], St. Sultan*	1	[illegible]
[illegible] (16 characters) ..	1	2
[illegible]	1	[illegible]
[illegible]	1	[illegible]
New South Wales*	1	3
Newsouthwales	1	1
= RP = (Special Instructions in abridged form)	1	..
= [illegible] de Table = (paid service indication)	1	..

* In the address these several expressions are joined together by the counting clerk if the sender has not already done so himself. [illegible] and [illegible] following [illegible] are a case for [illegible] the designation of two offices of the same name, and are so [illegible] in the first column of the International List of Telegraph Offices (Rule 236).

	Number of words
Van de Brande	3
Van d Brande	2
Vandebrande	1
Du Bois	2
Dubois (name of person) ..	1
Belgrave Square	2
Belgravesquare	1
Hyde Park	2
Hydepark	1
Hyde park Square	2
Hydeparksquare	1
Saint James Street	3
Saint James Street	2
Saint James street (16 characters)	2
StJames street	2
5th Avenue	2
22nd Street	2
East 3rd Street	3
East 26 [illegible] street	3
East [illegible] street	3
Rue de la paix	4
Rue de la paix	3
Rue de lapaix	3
Rue delapaix	2
Ruedelapaix	1
Boulevardd[illegible] (17 characters)	2
Boulevardde[illegible] (20 characters)	2
Trois deux[illegible]	2
Troisdeux[illegible]	1
Troismille[illegible] (17 characters)	2
[illegible] (in place of [illegible]) ..	1
[illegible] (in place of 1649)	2
[illegible] (in place of [illegible]) ..	1
[illegible] (instead of [illegible]) ..	1
Un deux quatre	3
Deux mille cent quatre-vingt-quatorze	5
Deuxmillecentquatrevingt-quatorze (32 characters) ..	3
Responsibility (14 characters)	1
[illegible] (16 characters)	2
Wie geht's*	2
Wie geht's†	2
Wie gehts‡	2
A-t-il*	3
A-t-il†	3
C'est-a-dire*	4
C'est-a-dire†	4
Aujourd'hui	2
Aujourdhui	1
Port—amontable	2
[illegible]	1
Prince of Wales	3
Princeofwales (ship)	1
[illegible] (3 characters)	1
441 (3 characters)	1
4411 (4 characters)	1
444 [illegible] (5 characters)	2
444 [illegible] (6 characters)	2
Delallana	1
Corso Umberto	2
Corsoumberto	1
Corso Carlo Felice	3
Corso Cagliari	2
Cornocarlofelice (16 characters)	2
(Number of houses, [illegible] counted)	2

	Number of words.
[illegible] (signalled [illegible]) ..	1
15 A or 15a (signalled 15/a) ..	1
15.2 or 15/2 (signalled 15/2) ..	1
15 [illegible] (signalled 15/[illegible]) (5 characters) ..	1
15 3 [illegible] (signalled 15/3/[illegible]) (5 characters) ..	1
15 1 [illegible] 4 (signalled 15/1/[illegible]) (6 characters) ..	2
A 15 (signalled A/15) ..	1
1021 A 16 (signalled 1021/A/16) (8 characters) ..	2
12 25 4 [illegible] (signalled 12 [illegible]) (10 characters) ..	2
Two hundred and thirty four	5
Twohundredandthirtyfour (23 characters)	3
Cinquante [illegible] ..	1
30 francs 30 centimes (or) 30 fr 30c	4
10 shillings 10 pence (or 10s. 10d.) ..	4
10 sh. 10 d.	4
10 fr 30	3
3• 10	2
[illegible] 10	2
fr 10·50	2
[illegible] 10, 10	3
44[illegible] (3 characters) ..	1
41 (3 characters) ..	1
21th	1
17 me	1
23rd	1
[illegible] (4 characters) ..	1
2 [illegible]	2
Duck [illegible]	2
Duck[illegible]	1
[illegible]% (3 characters) ..	1
2 p [illegible]	2
[illegible] (5 characters) ..	1
GHF15 (5 characters, Commercial mark) ..	1
G H F 15	4
G H F 15*	4
2[illegible] rule (Commercial mark, [illegible] characters) ..	3
A/M (Commercial mark, a group of 3 characters) ..	1
[illegible] A (1) (Commercial mark, a group of six characters, brackets and a number) ..	4
D [illegible] (circuit designation) ..	1
Delhi [illegible] (circuit designation) ..	1
The business is very urgent, come without delay (9 words and 2 underlines) ..	20
Received news of you indirectly (very bad) telegram immediately (9 words and 1 passage within parenthesis) ..	10
Rs. 10, 10 (or) Rs. 10/10 ..	2
110, 10	2
11 [illegible]	1
[illegible]/10	2
[illegible]/10	2
[illegible]	2
[illegible]	2
[illegible]	2
35 × 6 (signalled (5 × 6)) ..	2
[illegible]	2

* If the sender wishes the signs of punctuation to be signalled.
† If the sender does not want the signs of punctuation to be signalled.
‡ Joining together allowed by usage.

	Number of words.
Eps[illegible] (Commercial mark and group of letters—[illegible] characters) ..	2
Eur[illegible] (Commercial mark and group of letters—[illegible] characters)	2
GHF	1
G H F	3
G H F.†	3
G H F*	3
AP (4 characters)	1
N	
Received letter from Pers[illegible] reliable source which says "concern is business hindered by syndicate bankers"	[illegible]

	Number of words.
(14 words and passage in inverted commas) ..	18
248/F (reference in State telegrams a group of 5 characters)	1
C	
F—632400 (number of cheque; a group of 10 characters)	2
D	
9 ⅞ / 23 ... 42310 (number of currency notes; a group of 11 characters) ..	2
Répondez "Oui" ..	2

TARIFFS AND CHARGES.

253. *Charge by the word.*—The charge for a foreign telegram shall be at a specified rate per word; except as provided in Rule 254 such rates per word to different foreign countries shall be notified in the *Post and Telegraph Guide*.

254. Code telegrams (Rules 190 and 191) shall be charged at three-fifths of the full rate. Ordinary or State, subject to a minimum equivalent to the charge of five words.

NOTE.—The rates for foreign telegrams are dependent upon the rates fixed by the different countries and companies concerned in their transmission and are therefore, liable to vary with those rates and also with the exchange value of the gold franc in terms of the rupee, all accounts with foreign Telegraph Administrations being settled in terms of the gold franc.

255. In addition to the charges referred to in Rule 253, a fee of two annas shall be charged in respect of each telegram telephoned by a telephone subscriber (Rule 178).

256. *Frontier telegraph offices.*—"Frontier telegraph office" means a Government telegraph office which directly exchanges telegrams with Foreign Administrations, namely:—

I. In the Indian area—

(a) Bombay, exchanging telegrams with the Indian Radio and Cable Communications Company, Ltd., Bombay.

(b) Karachi, exchanging telegrams with Imperial and International Communications, Limited.

(c) Madras, exchanging telegrams with the Indian Radio and Cable Communications Company, Ltd., Madras.

(d) Calcutta, exchanging telegrams with the Siamese Administration and the Indian Radio and Cable Communications, Company, Ltd., Bombay.

II. In the Burma area—

(a) Rangoon, exchanging telegrams with the Siamese Administration.

(b) Bhamo, exchanging telegrams with the Chinese Administration.

257. *Prepayment of charges.*—Save as provided in Rules 178, 259, 343, 360, 372 and 383, charges for foreign telegrams shall be prepaid by the sender.

258. *Cash, stamps or deposit account.*—At telegraph offices authorised to accept foreign telegrams the charges shall be prepaid in cash or stamps, provided that at Departmental Telegraph offices and at such combined offices as the head of a circle may specify in this behalf foreign telegrams may be accepted on the Deposit Account System described in Rule 86.

259. *State telegrams without prepayment.*—Foreign State telegrams may be accepted without prepayment at such Departmental Telegraph Offices as the Director-General may specify in this behalf, from any British Government official authorised to send foreign State telegrams, whose average expenditure on telegrams is Rs. 1,000 or more per month, on condition that settlement of all charges due on such telegrams shall be made monthly by cash payments into the local treasury, and that a fee for the upkeep of accounts shall be paid by the sender at the rate of 12 annas for every complete batch of 25 telegrams despatched by the sender and 12 annas for the remainder of such telegrams, if any.

260. The provisions of Rule 257 regarding prepayment may be relaxed in case of any foreign State telegram of great emergency, but in any such case it shall be the duty of the sender to ascertain the charges due, and to pay them into the telegraph office within twenty-four hours.

261. *Receipts.*—A receipt stating the number of the telegram and the charges paid may be obtained for each

telegram accepted for transmission at a telegraph office. Duplicate copies of receipts for telegrams shall not be given.

262. *Recovery of booking and other charges from addressee.*—Save as provided in Rule 343 when a charge is due on delivery the telegram shall be handed to the addressee only upon payment of the amount due.

263. *Undercharges.*—Save as otherwise provided in Rule 246 amounts undercharged in error shall be recovered from the sender.

264. *Overcharges.*—The amount of any overcharge made in error or the value of stamps in excess affixed by the sender shall be refunded to the sender on application made by him in accordance with the provisions of Rule 402.

ROUTE.

265. The different routes by which foreign telegrams may be transmitted shall be notified by concise or abbreviated indications in the Tariff Tables published in the *Post and Telegraph Guide*.

266. A sender of a foreign telegram who wishes to prescribe a particular route for the transmission of his telegram shall write the corresponding indication on the telegram form tendered for transmission, or he may mark the telegram "*Best Route*" or '*Cheapest Route*.' Indications as to route shall be transmitted free (Rule 230).

267. When the sender of a foreign telegram has prescribed the route to be followed, the telegraph offices concerned shall, subject to the provisions of Rule 261, conform to his instructions, unless the route indicated be interrupted or be well known to be overcrowded, in such case the telegram may be transmitted by a route other than that indicated by the sender.

268. In the absence of any indication from the sender of a foreign telegram as to the route to be followed, each telegraph office from which the routes diverge shall decide by which route the telegram shall be forwarded.

269. When a foreign telegram can be forwarded at the same tariff by several routes operated by the same Administration, the latter shall decide, in the best interests of the sender, by which route a private telegram shall be forwarded.

270. When a foreign telegram can be forwarded by wire or wireless, whether or not the routes employed are operated by the same Administration, the sender may request that the telegram be transmitted by "wire" or by "wireless" by writing on the telegram a clear instruction to that effect. This instruction shall be considered by the Telegraph Service as a route indication (Rule 230). It shall be transmitted in one of the following forms:—"FIL" when the sender requests transmission by wire and "ANTEN" when the sender requests transmission by wireless.

271. Foreign State telegrams (Rule 213) ordered for transmission by "wire" shall in no case be transmitted by "wireless" unless the sender has authorised the transmission by "wireless", and similarly foreign State telegrams ordered for transmission by "wireless" shall, in no case, be transmitted by "wire" unless the sender has authorised transmission by "wire".

272. Other foreign telegrams ordered for transmission by "wire" shall not be transmitted by "wireless" unless the "wire" route is interrupted and there is no prospect of its early restoration. Conversely other telegrams ordered for transmission by "wireless" shall not be transmitted by "wire" unless the radio-electric route is interrupted without prospect of early restoration.

INTERRUPTION OF TELEGRAPHIC COMMUNICATION; TRANSMISSION IN DUPLICATE.

273. When owing to an interruption in telegraphic communication a foreign telegram cannot be forwarded by the ordinary route between two telegraph offices, the office beyond which the interruption occurs or an office situated further back shall, with due regard to the provisions of Rule 271 forward the telegram immediately by an alternative telegraph route, or, if no such route is available, by special messenger or by post (*registered*, if possible).

274. A foreign telegram shall be diverted, by a more costly route without any additional charge if it reaches the office which is to divert the telegram within a period of 24 hours following the commencement of the interruption. In other cases, the sender shall be communicated with and asked to pay the additional charge, if he wishes his telegram to be diverted by a more costly route.

275. If a foreign telegram is retransmitted by means other than telegraphic, it shall be addressed by the retransmitting office either to the nearest telegraph office in a position to retransmit it, or to the telegraph office of destination or when such retransmission takes place within the country of destination, to the addressee himself. As soon as communication is restored the telegram shall be transmitted afresh by telegraph, unless its receipt has been already acknowledged or unless by reason of exceptional congestion of traffic, the retransmission would be obviously prejudicial to the service as a whole.

CANCELLATION OF A TELEGRAM AT THE REQUEST OF THE SENDER.

276. *Before transmission.*—The sender of a foreign telegram or his authorised representative may, on establishing his identity cancel the telegram at any time before transmission has begun, and in such case the charges paid, less a fee of twelve annas, shall be at once refunded.

277. *After transmission.*—If the telegram is in course of transmission or has already been transmitted by the telegraph office of origin it may be cancelled by a paid service advice addressed under Rule 232 to the telegraph office of destination. The sender shall pay the cost of a reply to the cancellation advice either by telegraph or by post at his option. As far as practicable the service advice shall be transmitted in turn to the telegraph offices to which the original telegram was forwarded until it overtakes the telegram. In the absence of instructions to the contrary in the service advice the addressee shall be informed of cancellation of the telegram if it has been delivered to him. The office which cancels the telegram, or which delivers to the addressee the cancelling advice shall notify the office of origin accordingly. This notification shall indicate by the word '*cancelled*" or "*delivered*" whether it has been possible to cancel the telegram before delivery or whether it has already been delivered. If the sender has paid for a telegraphic reply to the cancelling advice the notification shall be sent by telegraph, otherwise, it shall be sent by post as a prepaid letter. If the telegram is cancelled before reaching the office of destination, the charge for the original telegram, the cancelling service advice and the paid telegraphic reply if any, in respect of distance not traversed shall be refunded to the sender on application made by him in accordance with the provisions of Rule 402.

DELIVERY AT DESTINATION.

278. *According to address.*—Foreign telegrams shall be delivered according to their address at a domicile (private house, office, business house, etc.) or if addressed "Poste restante" or "Télégraphe restante" shall be kept at the post office or telegraph office, as the case may be, till called for. By the purchase of a window delivery ticket, rates for which shall be notified in the *Post and Telegraph Guide*, firms or individuals may have all telegrams addressed to them delivered to their peons or servants at the window of the telegraph office. Save as provided by Rules 314 and 310 telegrams shall be delivered at, or forwarded to, their destinations in order of receipt.

279. A foreign telegram addressed to a registered abbreviated address in India for which special instructions for delivery by telephone are registered (Rule 255) or addressed to a person by his telephone number (Rule 203) may be telephoned to the addressee. In other cases a telegram may with the consent of the addressee be delivered by telephone if this method of delivery is convenient to the Telegraph office. Whenever delivery is made by telephone a confirmatory copy of the telegram shall be sent to him by the first available post at the address given against the telephone number in the Telephone Directory.

280. *Free delivery limits.*—Foreign telegrams addressed to a place of residence within the delivery limits of the telegraph office of destination shall at once be taken to the address indicated on the telegram:

Provided that telegrams bearing the special instruction '*Jour*" or "*Day*' [Rule 194 (d)] shall not be delivered during the night, and telegrams received during the night shall not be delivered after the hour of closing of the telegraph office of destination unless they bear the instruction "*Nuit*" or '*Night*" or unless they are considered at the delivery office to be of a really urgent nature.

281. Telegrams shall be delivered free of charge within five miles of a telegraph office. Beyond the distance telegrams shall be delivered either by registered post without additional charge, or by such other means as may have been arranged and paid for by the sender, or requested by the addressee [Rule 264 (a)]:

Provided that from railway telegraph offices at stations where the traffic is not sufficient to justify the maintenance of a special delivery staff, telegrams shall ordinarily be delivered by hand within the railway station limits only, and telegrams for places outside such limits shall ordinarily be delivered through the registered post.

282. Reply given to messenger.—Save in the case of delivery by the ordinary post the messenger who delivers a telegram may be entrusted with a reply telegram, provided he be not detained for the purpose more than five minutes. The fact of a reply telegram having been given to the messenger and the amount paid to him as regard thereof, shall be ascertained on the receipt signed for the original telegram.

283. *Delivery by post.*—Foreign telegrams which have to be despatched at the Post Office (e.g., telegrams bearing the instruction "= *Poste restante* =," "=GP=" or "=Poste restante recommandée=," or "=GPR=") shall immediately be despatched by the post-office by the telegraph office of destination under the conditions fixed by Rules 302 and 303.

284. *Delivery on ships.*—Foreign telegrams addressed to passengers on board a vessel arriving at a port shall be delivered, if possible, before disembarkation. When a foreign telegram has to be delivered on board a ship which cannot be reached without a boat, i.e., when the ship is not alongside a wharf, pier or jetty, it shall be delivered to the ship agents.

285. *Persons to whom telegrams may be delivered.*—A telegram taken to an address may be delivered either to the addressee, to an adult member of his family, to any person in his service, to his lodgers or guests or to the porter of the hotel or the house, unless the addressee has by written notice to the telegraph office named a special representative, or unless the sender has by writing on the telegram form the special instruction "=NP=" [Rule 184 (*d*)] requested delivery to the addressee in person. In the event last named the telegraph office of destination shall write the instruction "Addressee only" in full on the envelope, and the telegram shall then be delivered to none other than the addressee.

286. *Open delivery.*—The sender may by writing on the telegram form the special instruction "=OPEN=" [Rule 184 (*d*)] request open delivery of the telegram and in such case the instruction shall be reproduced on the addressee's copy of the telegram which shall be delivered without an envelope, simply folded, with the address written on the back.

287. *Undelivered telegrams.*—When a telegram cannot be delivered the telegraph office of destination shall send with the minimum of delay a service advice to the telegraph office of origin stating the cause of non-delivery and the amount of bearing charges, if any, unpaid at destination and payable by the sender. Such advices shall, where possible, be communicated to the sender by the office of origin:

Provided that no advice shall be sent under this Rule in respect of a telegram posted under Rule 281 and returned undelivered by the post office to the telegraph office which posted it, or in respect of telegrams addressed to await arrival, "poste restante," "telegraphe restante," "care-of telegraph or post office" or "care of Station Master," except when a charge has to be collected; in the latter case a service advice of non-delivery shall be sent by post at the expiration of the period prescribed for the retention of such correspondence in Rule 294.

288. On receipt of a service advice of non-delivery of a foreign telegram the telegraph office of origin shall check the address, and if it is found to have been altered in transmission shall rectify the error immediately by a service advice which shall contain instructions (*e.g.*, "forward to destination," "cancel telegram," etc.) necessary to correct any errors committed. If the telegraph office of origin is closed when the advice of non-delivery reaches the last transit office, the latter shall check the address from the transit copy of the original telegram and if it observes an error shall itself rectify the error by a service advice. In this case it shall communicate to the office of origin as soon as possible the terms of the correcting advice. If the address is found not to have been altered the telegraph office of origin shall, whenever possible, communicate to the sender the advice of non-delivery. Failure to communicate this advice shall not give a right to claim a refund of the charge paid for the telegram.

289. An advice of non-delivery shall be retransmitted by telegraph only if the sender of the original telegram has requested that his telegrams be so transmitted by him as a whole (Rule 343). In all other cases the re-transmitted telegram shall be forwarded by post in the form of a prepaid letter, if the address of the sender is known. The addressee of an advice of non-delivery may complain, rectify or confirm the address of the original telegram only by means of a paid service advice (Rule 221).

290. If it becomes possible, within the receipt of a rectifying advice to deliver a foreign telegram in respect of which an advice of non-delivery has been transmitted, the telegraph office of destination shall send to the office of origin a second service advice stating that the telegram has been delivered. Such advice of delivery shall be communicated to the sender only if he has already received an advice of non-delivery. This second advice shall not be transmitted when delivery is notified by telegraphic notification of delivery (Rule 291).

291. If at the address given on the telegram the messenger is unable to attract the attention of any person to whom he is authorized, under the provisions of Rule 285 to effect delivery, a notice shall be left by the messenger at such address advising the addressee of the arrival of the telegram and intimating that delivery may be obtained on application at the telegraph office. The telegram shall then be brought back to the telegraph office to be delivered to the addressee or his representative upon application. If the addressee duly advised as above of the arrival of a telegram, fails to take delivery within 48 hours non-delivery shall be reported in accordance with Rule 287.

292. *Télégraphe restant.*—When a foreign telegram is addressed "Télégraphe restant," it shall be delivered at the counter of the telegraph office to the addressee or to his duly authorized representative (after of whom may be called upon first to prove his identity).

293. *Poste restante.*—Foreign telegrams addressed "Poste restante" and those which are to be delivered by post shall, as regards delivery and period of preservation, be subject to the same rules as postal correspondence.

294. Any foreign telegram undelivered or not delivered shall, subject to the provisions of Rules 193 and 374, be preserved by the telegraph office of destination for a period of forty-two days.

295. *Directions about delivery.*—In offices for the time being declared by the Director-General to be offices where delivery work is heavy during fixed hours as for the registration of standing instructions regarding the delivery of telegrams during fixed hours as for the registration of an abbreviated address (vide Rule 38). In such offices if the fee for a registered abbreviated address has already been paid by the applicant an extra fee of five rupees yearly, or two rupees eight annas half yearly, as the case may be, shall be levied for the registration of each separate special delivery instruction, and a fee of one rupee for each change in any one of such instructions. The fees prescribed herein shall also be leviable from British Government officials for the registration of standing instructions regarding the delivery of telegrams during fixed hours.

URGENT TELEGRAMS

296 The sender of a foreign private telegram addressed to any place notified in this behalf in the *Post and Telegraph Guide* may, by writing before the address the special instruction "=Dx=" [Rule 184 (*d*)] and paying double the charge for an ordinary foreign telegram of the same length sent over the same route, obtain for such telegram priority in transmission and delivery. To the like manner the charge for an urgent CDE telegram (Rules 190 and 191) shall be double the charge for an ordinary CDE telegram of the same length sent over the same route.

297 The sender of a foreign private telegram addressed to any place notified in this behalf in the *Post and Telegraph Guide* may, by writing before the address the special instructions "=PD=" [Rule 184 (*d*)] and paying double the charge for an ordinary foreign telegram over a portion of the route, together with the ordinary charge for a foreign telegram over the remainder of the route, obtain for such telegram priority in transmission and delivery over the portion of the route in respect of which the double charge has been paid. The charge for a partially urgent CDE telegram shall, subject to the provision of Rule 254, be 3/5th of the charge for a partially urgent private telegram of the same length sent over the same route.

DEFERRED FOREIGN TELEGRAMS

298. "*Deferred Foreign Telegram*" means a foreign telegram accepted for transmission at a reduced rate to any place notified in this behalf in the *Post and Telegraph Guide* on condition that the transmission of such telegram may, if necessary, be deferred in favour of full rate telegrams and press telegrams.

299. *Charge.*—The charge for a foreign deferred telegram shall be half the charge prescribed under Rule 253 for an ordinary foreign telegram of the same length sent by the same route.

300. *Language.*—The text of deferred telegrams shall be expressed wholly in plain language in one and the same language chosen from amongst the languages

admitted in plain language telegrams (Rules 186 and 187): Provided that, proper names, names of firms and expressions designating merchandise or a type of merchandise may be admitted in a language other than that in which the telegram is written.

301. Any telegram containing numbers, names or words without connected meaning and, in general, any telegram which does not of itself offer an intelligible sense to the Telegraph Service shall not be admitted to the benefit of the reduced rate. Registered addresses shall be accepted when occurring in a context which makes their character clear.

302. If numbers written in figures, commercial marks, or abbreviated expressions are employed, the number of such words and groups shall not exceed one-third of the number of chargeable words in the text including the signature. If one-third of the number of chargeable words is a fractional number, this shall be rounded up to the next higher whole number.

Provided that, in deferred telegrams originating in or addressed to China, the text may be expressed wholly by means of groups of four figures taken from the official Telegraph Dictionary of the Chinese Administration.

303. *Special instruction.*—In deferred telegrams the sender shall write before the address the special instruction " = LC = " [Rule 184 (d)].

304. Any special instruction [Rule 184 (d)] other than those relating to urgency and postal urgency shall be admitted on a deferred telegram. The charges applicable to the various special services desired by the sender in connexion with a deferred foreign telegram (paid service advice, particulars of delivery, " = TC = ", etc.), shall be the full charges prescribed in the case of ordinary foreign telegrams:

Provided that telegrams "to follow" may be retransmitted at reduced rates as deferred telegrams if such telegrams are admitted between the Administration which has to retransmit and that of the new destination.

305. *Declaration by sender.*—The sender of a deferred foreign telegram shall sign on the telegram form a declaration categorically stating that the text is expressed wholly in plain language and bears no meaning other than that which appears on the face of it. The declaration shall indicate the language in which the telegram is written.

306. *Order of transmission.*—Deferred foreign telegrams shall be transmitted after the transmission of all full rate or press telegrams awaiting transmission at the telegraph office concerned.

307. *Delivery.*—Deferred foreign telegrams transmitted at half rates shall be delivered after telegrams at full rates.

308. *Application of full rates to irregular telegrams.*—When the telegraph office of destination observes that a telegram bearing the special instruction " = LC = " does not comply with the conditions prescribed by these rules for deferred foreign telegrams, it may collect from the addressee a supplementary charge equal to the difference between the charge payable for the telegram at full rate and the charge paid at deferred rate.

309. *Refunds.*—If a foreign deferred telegram is not delivered within 72 hours from the time when the telegram was accepted for transmission, a refund of the full charge paid on the telegram shall be payable to the sender on application made by him in accordance with the provisions of Rule 402.

DAILY LETTER TELEGRAMS.

310. "*Daily letter telegram*" means a foreign telegram which conforms to all the conditions prescribed in Rules 300—302, 306 and 308 for deferred foreign telegrams and which is accepted for transmission at a still further reduced rate to any of such places as may be notified in this behalf in the *Post and Telegraph Guide*, on condition that the transmission of such telegram may be deferred in favour of full rate, press and deferred telegrams.

311. *Charge.*—The charge for a foreign daily letter telegram shall be one-third of the charge prescribed by Rule 253 for an ordinary foreign telegram of the same length sent by the same route, subject to a minimum charge equal to the charge for 25 words at such reduced rate.

312. *Special instruction.*—The sender of a daily letter telegram shall write before the address the special instruction " = DLT = " [Rule 184 (d)]. The only special services admitted in daily letter telegrams are: Reply paid, Poste restante, Telegraphic restante and telegrams to diversion under orders of the addressee.

313. *Order of transmission.*—Daily letter telegrams shall be transmitted after the transmission of all full rate, press and deferred telegrams awaiting transmission at the telegraph office concerned.

314. *Delivery.*—Delivery of a daily letter telegram shall be effected on the morning of the second day following the day on which the telegram was presented at a telegraph office for transmission.

315. *Refunds.*—A refund of the full charge shall be payable to the sender in respect of a daily letter telegram which has not been delivered to the addressee until after a period of 72 hours, such period being calculated from the time at which the telegram should normally have been delivered [Rule 314].

GREETINGS TELEGRAMS.

316. "*Greetings telegram*" means a free or telegram conveying Christmas and New Year wishes, which conform to all the conditions prescribed in Rules 300—302, 305 and 308 for deferred and daily letter telegrams and which shall be accepted for transmission at a reduced rate to any of such places as may be notified by the Director-General in this behalf.

317. Greetings telegrams for transmission at reduced rate shall conform to the following conditions, namely:—

(1) *Text.*—The text of greetings telegrams shall consist solely of wishes or greetings.

(2) *Charge.*—Unless otherwise prevailed the rate per word for a greetings telegram shall be the same as for a daily letter telegram to the same destination and by the same route subject to a minimum charge equal to the charge for 25 words.

(3) *Acceptance.*—Greetings telegrams shall be accepted during the period from the 14th of December to the 5th of January inclusive. The sender of a Greetings telegram shall sign on the telegram form a declaration stating that the text contains solely of wishes and greetings.

(4) *Special instruction.*—The sender of a greetings telegram shall write before the address the special instruction " = XLT = " [Rule 184 (d)]. The only special services admitted in greetings telegram are: Prepaid reply, Poste restante and Telegraphic restante.

318. *Order of transmission.*—Greetings telegrams shall be transmitted in turn with daily letter telegrams.

319. *Delivery.*—The delivery of Greetings telegrams shall be effected according to such special arrangement as the Director-General may make in this behalf.

320. *Refunds.*—A refund of the full charge shall be payable to the sender in respect of a greetings telegram which has not been delivered to the addressee until after a period of 72 hours, such period being calculated:—

(a) for greetings telegrams handed in from the 14th to the 24th of December, from the 24th of December;

(b) for greetings telegrams handed in from the 25th to the 31st of December: from the 31st of December;

(c) for greetings telegrams handed in after the 31st of December: from the day of handing in.

PREPAID REPLIES.

321. The sender of a foreign telegram may prepay the charge for a reply telegram by writing in the space provided on the telegram form the special instruction " = RP = ", adding the amount prepaid, thus:—

" = RP 10 Rs = "

322. At the destination of a foreign reply paid telegram, the telegraph office shall deliver to the addressee a foreign reply telegram form or voucher entitling him to send, free of charge, up to the value of the amount notified on the form as prepaid, a foreign telegram with or without special services, to any destination from any telegraph office of the Administration whose office has issued the voucher, or, in the case of a radio telegram addressed to a mobile station, from the station issuing the voucher. Two or more foreign reply telegram forms may be used to frank one foreign telegram, but one reply telegram form shall not be used to frank two or more telegrams.

323. If the charge payable for the telegram sent on the reply form exceeds the amount notified thereon, the difference shall be paid in cash or stamps by the sender using the reply form.

324. If the amount notified on the reply telegram form exceeds the charge payable for the telegram sent, the difference if all provided it be not less than one rupee eight annas, be refunded to the sender of the original telegram on application made by him within six months of the date of issue of the voucher in accordance with the provisions of Rule 402.

325. A foreign reply telegram form shall be available for three months from the date of issue.

326. If the addressee refuses the foreign reply telegram form or for any reason fails to use it, the money deposited for the reply may be refunded to the sender upon application in accordance with the provisions of

Rule 402. In the case of a reply telegram form delivered in India and not used by the addressee the address shall, if the sender desires a refund, send to the Check Office, before the expiration of three months from the date of issue the reply telegram form accompanied by an application for refund in favour of the sender.

327. In case of non delivery of a reply paid foreign telegram the amount paid in respect of a reply shall be refunded to the sender on application made by him before the expiration of the period of validity of the reply telegram form. In the event of such non-delivery the delivery office shall cancel the reply telegram form; the telegram noted accordingly shall be preserved for the period of retention fixed by Rule 244; on the expiry of such period it shall be sent to the Check Office in proof any application for refund of the amount prepaid, that may be preferred by the sender according to Rule 402.

COLLATION.

328. Save as otherwise provided by Rule 330 the charge for collation [Rule 139] of a foreign telegram other than a CDE telegram shall be calculated at the rate of one half of the charge payable for an ordinary foreign telegram of the same length by the same route, fractions of half an anna, being reduced as half an anna. The charge for collation of a CDE telegram shall be one half of the charge for an ordinary CDE telegram.

329. On payment of a charge equal to the charge for an inland express telegram of the same length the sender may have a foreign telegram repeated between the telegraph office of origin and the Frontier Telegraph Office in India or Burma [Rule 230] from which it is to be retransmitted.

330. State telegrams and Service telegrams written in code or cipher shall invariably be collated and no charge shall be made for the collation of such telegrams.

NOTIFICATION OF DELIVERY.

331. *Notification of Delivery.*—The sender of a foreign telegram may, by writing on the telegram form the special instruction "=TC=", or "=PDP=" [Rule 184 (d)], as the case may be, require that the date and time at which the telegram has been delivered to the addressee be notified to him by ordinary telegram, or by post, as soon as possible after its delivery.

332. When a telegram requiring notification of delivery is forwarded to its final destination by post, or is despatched "*poste restante*", or is delivered by telephone or to the care of a third party, the notification shall mention the date and time of such forwarding, deposit or delivery. In the case of a radio telegram or a semaphore telegram the notification shall be despatched by the coast or semaphore station and shall state the date and time of transmission of the telegram to the mobile station (in the case of a radio telegram) or to the ship (in the case of a semaphore telegram).

333. Notification of delivery of a foreign telegram shall be communicated to the sender immediately on its arrival at the telegraph office of origin. When the notification of delivery has reference to a foreign telegram which has been re-addressed the amount prepaid shall be used for notification of delivery announcing the redirection of the telegram.

334. The charge for a notification by telegraph of delivery of a foreign telegram shall be the minimum charge for the transmission, to the same destination by the same route, of an ordinary foreign telegram of 6 words.

335. The charge for a notification by post of delivery of a foreign telegram shall be five annas.

336 When a foreign telegram requiring notification of delivery cannot be delivered a service address reporting non delivery shall be sent to the telegraph office of origin as laid down in Rule 287, and the notification of delivery shall be sent only if, at a later time within the period prescribed under Rule 244 for retention of the telegram, the telegram is delivered to the addressee. If at the expiration of the prescribed period the telegram has not been delivered, the charge for the telegraphic notification of delivery shall be refunded to the sender of the telegram on application made by him in accordance with the provisions of Rule 402.

337 No refund shall be admissible in respect of any charge prepaid for notification by post.

TELEGRAMS TO FOLLOW BY ORDER OF THE SENDER.

338. The sender of a foreign telegram may, by writing in the space provided on the telegram form the special instruction "*faire suivre*" or "=FS=" [Rule 184 (d)], require that his telegram be sent on by the telegraph office of destination to follow the addressee.

339. The sender of a "*faire suivre*" (or "to follow") telegram shall be warned that if the telegram is re-forwarded he will have to pay any redirection charges not collected on delivery.

340 When a telegram bears the special instruction "*faire suivre*" or "to follow", or "=FS=" without further instructions the telegraph office of destination shall insert the new address, if any, supplied at the request of the addressee and shall retransmit the telegram to the fresh destination. The same procedure shall be followed until the telegram is delivered or until no further address is furnished.

341 If delivery of a "*faire suivre*" telegram cannot be effected, and if no further address is furnished, the telegram shall be returned to the telegraph office and its non delivery shall be reported in the manner prescribed by Rule 287. The service advice of non delivery shall show the amount of the charges to be recovered from the sender and shall be addressed to the telegraph office which last re-directed the telegram in order that such office may effect any necessary corrections, if the transmission was correct the latter office shall forward the service advice to the telegraph office of origin.

342. If the special instruction "=FS=" is accompanied by successive addresses, the telegram shall be transmitted in succession from one telegraph office of destination to the next until either delivery to the addressee is effected or the list of addresses given is exhausted. In case of non-delivery the last telegraph office shall proceed in the manner prescribed by Rule 341.

343. The charge payable at the time of presentation by the sender of a "*faire suivre*" (or "to follow") telegram shall be the charge for the transmission of such telegram up to the first destination, all the addresses being counted in the number of words charged for. Any supplementary charge shall be collected from the addressee and shall be calculated on the basis of the number of words transmitted at each re-direction. If the addressee refuses to pay the re-direction charges, the telegram shall nevertheless be delivered to him and the telegraph office of origin shall be informed by service advice of the refusal to pay and of the amounts of charge to be collected from the sender. Any re-direction charges not paid by the addressee shall be payable by the sender. The charges for the re-direction of CDE telegrams shall be calculated on the basis of the reduced rate [Rule 234]. The service instruction "CDE" shall be retained in redirected CDE telegrams.

344. When a "*faire suivre*" (or "to follow") telegram bears the paid service indication "=TC=" the charge for collation shall accumulate, at each re-direction, with other re-direction charges.

TELEGRAMS TO BE RE-TRANSMITTED BY ORDER OF THE ADDRESSEE OR HIS AGENT

345. *Re-direction.*—If the addressee of a foreign telegram received in India has left the place to which such telegram is addressed, the telegram may be re-directed to a second address either by an official of the telegraph office or by an agent of the addressee. If official re-direction of telegrams is required a notice to that effect shall be given in writing to the telegraph office concerned, printed forms for the purpose being obtainable from the local telegraph office. The person giving such notice shall state therein whether he wishes the re-directed telegrams to be forwarded by ordinary, express or (in the case of re-direction involving re-transmission by foreign telegram) urgent[1] telegram, and shall be responsible for any charges that may be incurred under this Rule.

346. No additional charge shall be levied for re-direction if the new address is within the same town as the original address but if the new address is in a different town the charge for re-direction shall be the full rate for a telegram of the class indicated, as prescribed in Rules 78 and 79 or in the Tariff Table of the *Post and Telegraph Guide* according as the re-direction involves re-transmission by inland or by foreign telegram. The special instruction "*Re-directed from* ..... (name of office or offices re-directed) shall be added and paid for. In the case of telegrams re-directed to places beyond India prepayment of charges shall be compulsory; in other cases if the sum due has not been paid at the telegraph office where the telegram has been re-directed the amount shall be recovered from the addressee before delivery.

347. Instructions left at a telegraph office regarding the re-direction or re-addressing of telegrams shall be deemed to be in force for one month only. If it is desired

[1] Only for destinations for which this class of telegram is admitted.

that they should remain in force beyond that period, instructions may be requested on payment of the fees prescribed by Rule 295.

348. When a foreign telegram not bearing the special instruction "=RS=" has to be re-directed to a second address without an order to transmit it by telegraph, the telegram shall be posted to its due destination as prescribed by Rule 305 and a remark to the effect shall be added to the notice of non-delivery as prescribed by Rule 287.

MULTIPLE TELEGRAMS

349. The sender of a foreign multiple telegram shall write in the space provided for the purpose on the telegram form the special instruction "=TMx=" [Rule 184 (d)].

350. The name of the office of destination shall appear only once, namely, at the end of the address. In a telegram addressed to several addressees, the instructions regarding the place of delivery, such as Exchange, Railway Station, Market etc., shall appear after the name of each addressee. In like manner in a telegram for the same person at several addresses, the name of the addressee shall appear before each designation of a place of delivery.

351. If the address of a foreign multiple telegram contains any supplementary instructions, it shall be written in accordance with the Rule 190.

352. The charge for a foreign multiple telegram shall be the charge prescribed for a single foreign telegram of the same class and length, all the addresses being reckoned in the number of words together with, for each address after the first, a copying fee of twelve annas for any number of chargeable words not exceeding 50, six annas for every 50 such words after the first 50, and six annas for the remaining chargeable words, if any, such copying fee being calculated separately for each copy on the basis of the number of words which each copy is to contain.

353. Each copy of a foreign multiple telegram delivered shall bear its own particular address only and the instruction "=TMx=" shall not appear on it unless the sender has, by writing before the address of each addressee whom it concerns the special instruction "=CTA=" [Rule 184 (d)], required the communication of all the addresses to each addressee; in the latter case each copy of the telegram delivered shall bear all the addresses.

TELEGRAMS TO BE DELIVERED BY POST OR BY EXPRESS.

354. A foreign telegram addressed to a place served by international telegraph communication shall not be forwarded by post except from a telegraph office of the country to which the place of destination belongs.

355. A foreign telegram addressed to a place where there is no telegraph office shall be delivered to its address from a telegraph office of the country to which the place of destination belongs either by post, by special messenger or by air mail:

Provided that such delivery may be effected from a telegraph office of another country when the country of destination is not connected with the international telegraph system or when the place of destination cannot be reached by the telegraph system of the country of destination.

356. To the address of foreign telegrams which are to be forwarded beyond the telegraph lines shall be prefixed the special instruction indicative of the means of transport to be used "=Poste=", "=P.R.=" or "=PAV=" [Rule 184 (d)].

357. The name of the telegraph office from which the telegram is to be forwarded by post (ordinary or aerial) shall be written on the telegram form immediately after the name of the place of final destination.

Example.—The address "=Poste=(or=PAV=) Leonardi Paggiovalle Terame," will indicate that the telegram is to be forwarded by post (or air mail) from Terame to Paggiovalle a place not served by telegraph.

358. A foreign telegram shall be accepted for delivery by special messenger only if addressed to a destination in any State which has organised a system of delivery more rapid than the post.

359. The sender of a foreign telegram who wishes to pay the fixed charge ordered for express delivery shall write before the address of his telegram the special instruction "=XP=" [Rule 184 (d)].

360. If the sender of a foreign telegram wishes the express charge to be collected from the addressee, he shall enter on the telegram the special instruction "Express" [Rule 184 (d)].

361. When a foreign telegram bearing the special instruction "Express" or "Express" has involved expense to the telegraph office of destination but has not been delivered, the office of destination shall enter in the advice of non-delivery referred to in Rule 287 the amount to be recovered from the sender on this account, thus "*Percevoir . . . .*" (amount due for special service).

362. *Employment of post.*—Foreign telegrams to be delivered by post shall be subject to the following additional charges to be collected at the telegraph office of origin, namely:—

(a) Telegrams to be delivered within the limits of the country of telegraphic destination:—

1st, those bearing the paid service indication = Poste = : no surcharge;

2nd, those bearing the paid service indication = PR = [Rule 184 (d)]: five annas;

3rd, those bearing the paid service indication = PAV = [Rule 184 (d)]: surcharge proper to the air transport of an ordinary letter;

4th, those bearing the paid service indications = PR = and = PAV =: five annas and the surcharge proper to the air transport of an ordinary letter;

(b) Telegrams to be forwarded to a country other than the country of telegraphic destination:—

1st, those bearing the paid service indication = Poste = : five annas;

2nd, those bearing the paid service indication = PR = : ten annas;

3rd, those bearing the paid service indication = PAV = [Rule 184 (d)]: five annas and the surcharge applicable to the air transport of an ordinary letter;

4th, those bearing the paid service indications = PR = and = PAV =: ten annas and the surcharge applicable to the air transport of an ordinary letter.

363. The telegraph office of destination may forward by post foreign telegrams for addresses beyond the free delivery limit—

(a) if the telegram contains no directions as to the method of delivery to be employed, or

(b) when the method of delivery indicated in the telegram differs from the method adopted and notified by the administration by which delivery is to be effected (Rule 338) or

(c) when express delivery charges are due to be collected on such telegram from an addressee who has on a previous occasion refused to pay such charges.

364. The telegraph office of destination shall forward by post foreign telegrams for addresses beyond the free delivery limit—

(a) when delivery by post has been requested by the sender (Rule 356) or by the addressee (Rule 342):

Provided that, where the addressee has asked to have his telegrams delivered to him by special messenger, the office of destination may adopt this method of delivery for all telegrams addressed to him whether they bear the special instruction "=Poste=" or not, or

(b) when the telegraph office of destination has not a more rapid means of delivery at its disposal.

365. Foreign telegrams which have to be forwarded to their destination by post from telegraph offices of destination in India shall be dealt with in the following manner, namely:—

(a) Telegrams to be delivered within the limits of the Indian Inland Postal Tariff shall be forwarded by registered post without charge to the sender or addressee.

(b) Telegrams to be transmitted by post to places beyond the limits of the Indian Inland Postal Tariff, shall if the postal charges have been duly collected in advance, be posted as fully paid letters, ordinary or registered, as the case may be, the prepayment including, in the case of telegrams bearing the indication "=PAV=" the surcharge proper to the air route; if the postal charges have not been prepaid, such telegrams shall be posted as ordinary unpaid letters, the postage being payable by the addressee.

366. *Telegrams too late to be posted registered.*—When a foreign telegram which is to be forwarded as a registered letter cannot at once be registered, it shall first be posted as an ordinary letter if by such immediate posting the benefit of an earlier mail will be obtained and a duplicate shall then be sent by registered post as soon as possible. The second copy shall always be marked duplicate.

SEMAPHORIC TELEGRAMS.

367. Semaphoric telegrams are telegrams signalled to or from ships at sea by means of semaphores. The sender of a foreign telegram who desires the telegram to be so signalled shall insert before the address on the telegram form the special instruction "= SEM =" [Rule 181 (d)].

368 *Semaphoric Stations.*—Semaphoric telegrams may be transmitted from or received by the following Government Telegraph Offices which are Semaphore Stations, namely :—

Arthur.	Diamond Harbour.	Hooghly Point
Amherst.	Diamond Island	Mud Point.
Cuddie Ridge	Elephant Point.	Sangor Island.

369. *Language.*—Foreign semaphoric telegrams shall be written either in the language of the country in which the semaphore station which has to signal them is situated, or by means of groups of letters representing the signals of International Code of Signals.

370. *Address.*—The address of a foreign semaphoric telegram destined for a ship at sea shall contain the following particulars, namely :—

(a) the name of the addressee with further particulars, if necessary;

(b) the name of the ship, supplemented, if necessary, when there are several ships of the same name, by its nationality and by its distinctive signal in the International Code of Signals,

(c) the name of the semaphoric station as it appears in the International List of Telegraph Offices.

371 *Preamble.*—In the case of foreign semaphoric telegrams originating from ships at sea, the indication of the office of origin in the preamble shall include the name of the receiving station followed by the name of the ship. The time of handing in shall be deemed to be the time of receipt of the telegram by the receiving station in communication with the ship.

372 *The charge* payable on a foreign semaphoric telegram shall be the charge prescribed by Rule 253 together with a fee of three annas per word. The charge for a foreign semaphore telegram addressed to a ship shall be paid by the sender, the charges payable on a foreign semaphoric telegram received from a ship shall be paid by the addressee before delivery. In the latter case the service instruction "percevoir" (collect) shall be inserted in the preamble.

373. *Transmission.*—Foreign telegrams from a ship at sea shall, if the receiving ship so requests, be transmitted to their destination by means of signals of the International Code of Signals. If no such request has been made, such telegrams shall be translated into ordinary language by an official of the semaphoric station and so transmitted to their destination.

374 *Period of retention.*—The sender of a foreign telegram addressed to a ship at sea may specify the number of days during which he wishes the telegram to be kept for the ship by the semaphore station. In such case he shall write in the space provided on the form the special instruction "= Jx =" specifying the number of days inclusive of the day of handing in the telegram [Rule 184 (d)].

375. If within the period indicated by the sender or, in the absence of such indication, up to the morning of the 30th day following the date of handing in, it has not been possible to transmit to the ship a foreign telegram addressed to a ship at sea, the semaphore station shall notify the telegraph office of origin which shall then communicate the advice to the sender. The sender may request, by paid telegraphic or postal service advice addressed to the semaphore station that his telegram be kept for a further period of 30 days for transmission to the ship, and so on. In the absence of such a request, the telegram shall not be retained after the thirtieth day (including the day of handing in). If, however, it is certain that the ship has passed beyond the range of the semaphore station before the telegram could be signalled to it, the telegraph office of origin shall be notified of the fact and that office shall inform the sender.

376. The undermentioned telegrams requiring special service shall not be admitted as foreign semaphoric telegrams, namely :—

(a) Telegrams with prepaid replies (Rule 321), except telegrams addressed to ships at sea.

(b) Telegraphic money order

(c) Telegrams to be collated [Rule 328].

(d) Telegrams requiring telegraphic or postal notification of delivery (Rule 331), except when such telegrams are destined for a ship at sea and requires notification of delivery only in respect of its transit over the lines of the telegraphy system.

(e) Telegrams to follow (Rule 338).

(f) Land service telegrams (e.g., repetition at the request of the addressee; Rule, 333) Such telegrams, shall, however, be accepted so far as the wire transmission only is concerned (e.g., for repetition to or from the semaphore station)

(g) Urgent, deferred, daily letter and greetings telegrams (Rules 206—208, 315 and 316); Provided that urgent telegrams may be accepted for priority in transmission up to or from a semaphore station, double the ordinary rate being charged in respect of the distance over which priority on transmission is required.

(h) Telegrams to be delivered by special messenger or by post [Rule 35-, etc).

PRESS TELEGRAMS.

377. The Director-General may, upon application and upon submission by the manager of the newspaper, publication or agency concerned, of a written undertaking to conform to all the conditions prescribed by these rules for foreign press telegrams, issue to a correspondent a "Card of authority" authorizing him to send foreign press telegrams at reduced rates as provided by these rules A card of authority may be cancelled on proof of any irregularity practised by the holder

378. Foreign press telegrams (either ordinary or urgent) conforming to the conditions prescribed in Rule 379 shall be accepted for transmission to or from such places as may be notified in this behalf in the *post and Telegraph Guide*.

379. Foreign press telegrams for transmission at reduced rates shall conform to the following conditions namely :—

(1) *Address.*—The telegram shall be addressed only in a newspaper periodical publication or news agency by a name or registered abbreviated address identical in either case, with that recorded on the Card of authority of the sender.

(2) *Text.*—The telegram shall contain only intelligence clearly intended for publication in a newspaper or other periodical publication and shall not contain any passage of a private nature or any advertisement or communication for the insertion of which in a newspaper a charge is usually made : Further, it shall not contain any advertisement which is inserted free of charge in a newspaper :

Provided that such telegrams may also contain words within brackets at the beginning or end of the text, instructions, relating to the publication of the telegram, not exceeding in length 10 words or 5 per cent of the number of chargeable words in the text of the telegram, whichever is less

(3) *Language.*—The telegram shall be written in plain language in one of the languages admitted for international telegraphic correspondence in plain language (Rule 183) chosen from among the following languages :—

(a) the French language ;

(b) the language in which the receiving newspaper is printed, on condition that the sender may be required to furnish proof that there is a newspaper, in the country of destination of the telegram, published in the language chosen ;

(c) the national language or languages notified in this behalf by the country of origin or of destination ;

(d) one or more additional languages which may be notified in this behalf by the country of origin or of destination as being used in the country to which they belong ;

Provided that any of the languages permissible for such telegrams may be employed for quotations conjointly with the language in which the telegram is expressed.

NOTE.—The languages notified for India are English, French and Portuguese.

(4) *Signature.*—The sender shall be none other than a correspondent holding a Card of authority (Rule 377) and the signature on the telegram shall be that of the correspondent whose name appears on such Card of authority.

(5) *Special instruction.*—The telegram shall have before the address the special instruction "= Press =" but shall not bear any other special instruction save, if desired, that relating to urgent telegrams or multiple address telegrams

(6) *Charge.*—The charge per word for an urgent press telegram shall be the same as for an ordinary private telegram over the same route. The charge per word for an ordinary press telegram will be at the reduced rates notified in the *Post and Telegraph Guide*.

390. Exchange and market quotations, and results of sporting events with or without explanatory text, shall be admitted to press telegrams at reduced rates. The telegraph office of origin shall, in cases of doubt, satisfy itself by reference to the senders who shall be required to prove that the groups of figures appearing in the telegrams really represent exchange and market quotations or results of sporting events.

391. For the receipt only of press telegrams at press rates each authorised newspaper, periodical publication or news agency may have an abbreviated address registered free of charge.

392. For a foreign multiple press telegram the copying fee to be collected in the copies to be prepared at the office of destination shall be that prescribed by Rule 352 for copies of a foreign private multiple telegram.

393. Charges for all foreign telegrams at press rates shall be prepaid except to the extent to which, under the provisions of his Card of authority, the sender has been authorized to send bearing press telegrams.

394. Foreign telegrams presented at press telegrams (ordinary or urgent) but not fulfilling the conditions indicated in Rule 370 shall be charged for according to the rate for ordinary or urgent foreign telegrams as the case may be and the special instruction "Press —" shall be deleted.

395. The tariff rate for foreign telegrams (ordinary or urgent) shall be applicable to any foreign press telegram of which use is made for any purpose other than insertion in the columns of the newspaper or periodical publication to which it is addressed; in particular the rate for foreign telegrams (ordinary or urgent) shall be applicable to—

(i) foreign press telegrams which, in the absence of a satisfactory explanation, are not published by the newspaper or periodical publication to which they are addressed, or which the addressee has, before publication in such newspaper or periodical, communicated either to private individuals or to establishments, such as Clubs, Cafés, Hotels, Exchanges, etc.;

(ii) foreign press telegrams which the addressee has, before publication in his own newspaper, journal or periodical, sold, distributed or communicated to other newspapers with a view to prior publication in their columns;

Provided that such telegrams may be sold, distributed or communicated for simultaneous publication in the newspaper or periodical of the addressee and to other newspapers;

(iii) foreign press telegrams addressed to agencies if such telegrams, etc, in the absence of a satisfactory explanation, not published in a newspaper, or if such telegrams are communicated to third persons before being published by the Press.

396. In the case of any foreign press telegram to which the tariffs for foreign telegrams (ordinary or urgent) have become applicable under Rule 395 the difference between the charge actually paid at press rates and the charge payable on such telegram at foreign tariff rates shall be paid by the addressee.

METEOROLOGICAL TELEGRAMS.

397. "*Foreign Meteorological Telegram*" means a telegram sent by an official meteorological service or by a station in official relation with such a service and addressed to such a service or to such a station, which consists solely of meteorological observations or meteorological forecasts. Such telegram shall bear the paid service indication " = OBS " before the address.

398. The charge for a foreign meteorological telegram shall be half the charge prescribed under Rule 253 for an ordinary foreign telegram of the same length sent by the same route.

RECORDS.

399. *Period of preservation.*—The originals of foreign telegrams and all documents relating to them shall be kept for seven days only in Government Telegraph Offices, and shall then be sent to the Telegraph Check Office, Calcutta, where they shall be preserved for not less than ten months from the beginning of the month following that in which the telegram was handed in, and may then be destroyed.

400. *Inspection of originals.*—Originals or copies of telegrams may be shown only to the sender, or to the addressee or to the authorized representative of either of them on proof, if required, of the identity of such persons. A charge of eight annas shall be made for such inspection.

401. *Copies.*—The sender or the addressee of a foreign telegram, or the authorised representative of either may, on application to the telegraph office within seven days or to the *Officer in Charge of the Telegraph Check Office, Calcutta*, within the minimum period fixed for preservation of records [Rule 399], be furnished with certified copies of photographs—

(a) of the telegram originally handed in for transmission, or

(b) of the copy delivered, if a duplicate of it has been returned.

402. A fixed charge of one rupee two annas shall be made for every copy furnished in conformity with Rule 401, if the number of words in the telegram does not exceed 100. In the case of telegrams containing more than 100 words the charge for a copy shall be one rupee two annas for the first 100 words, together with six annas for each additional 50 words or part thereof. The charge for photographs of originals or copies shall be rupees fifteen for each page of the size of a foreign telegram form.

403. Every application for a copy shall contain such particulars as may be necessary for tracing the telegram to which the application relates.

404. *Extended preservation.*—On the ground of pending or contemplated judicial proceedings, application may, within the period prescribed for the preservation of telegrams, be made by an interested party to the *Officer in Charge of the Telegraph Check Office, Calcutta*, for the further preservation of any specified telegram. Upon receipt of such application such telegram shall be preserved for a period of three months beyond the date on which it would become due for destruction under Rule 399; at the expiration of the further period the telegram shall, in default of a renewed application, be destroyed. The duty of the Telegraph Department shall be confined to making the search and preserving the telegram, if found, and no information as to the result of the search shall be furnished, nor shall any telegram preserved under this rule be produced, except on the order of a Court of Law or other competent authority.

405. *Fees for searching for telegrams.*—Should the particulars furnished be insufficient to enable the Check Office or the Telegraph Office, as the case may be, at once to trace a telegram which is the subject of an application under Rule 399 or Rule 404, search shall be undertaken only upon payment of the fee prescribed below, namely :—

	Rs.
For matching either the text or the receipt telegrams of one telegraph office for one day	4
For searching both the sent and the received telegrams of one telegraph office for one day	8

406. Applications for inspection of foreign telegrams or for copies of such telegrams may be addressed to the telegraph office within seven days of the date of handing in or receipt of such telegrams, or to the *Officer in Charge of the Telegraph Check Office, Calcutta*, within ten months from such date [Rule 399]. Applications for photographs may be addressed to the *Officer in Charge of the Telegraph Check Office, Calcutta*.

REFUNDS.

407. Save as provided in Rules 400 and 401 refunds in respect of charges paid shall, in the cases and to the extent mentioned below and upon application, be granted and in accordance with the provisions of Rule 402, be payable to the person by whom such charge was originally paid, namely :—

(a) A refund of the full charge paid for every foreign telegram which, through the fault of the telegraph service, has failed to reach its destination.

(b) A refund of the charge paid for any foreign telegram, which, owing to the change or alteration of the name of the office of origin in course of transmission has not fulfilled its purpose.

(c) A refund of the full charge paid for every foreign telegram stopped in the course of transmission as a result of the interruption of a route and in consequence cancelled at the request of the sender.

(d) A refund of the full charge for a telegram in plain language, if, through the omission of one or more words in course of transmission the meaning of the telegram has been altered, or if, through the fault of the telegraph service, the telegram has become unintelligible.

(e) A refund of the full charge paid for any foreign telegram which, through the fault of the telegraph service, was received later than it would have been received by post, or which in any case has not been delivered to the addressee until after a period of (1) 12 hours in case of full rate telegrams, ODS and press telegrams exchanged between two adjoining countries or countries connected by a direct means of communication, (2) 72 hours in cases of deferred telegrams (Rule 208, etc.), daily letter telegrams (Rule 310) and greetings telegrams (Rule 316), (3) 30 hours in all other cases, such period being counted, save as provided under Rules 313 and 320, from the hour of acceptance of the telegram for transmission. The time for which offices are closed when this is the cause of delay, the time occupied in delivery by special messenger, the

time taken for the maritime or air transmission of radio-telegrams, the time employed for transmission by semaphore as well as the period of retention of such telegrams at a semaphore station, at a coast station or on board a ship, shall not be reckoned in the periods hereinbefore specified. Those periods, except in cases of deferred, daily letter and greetings telegrams, shall be reduced by a half in the case of foreign State telegrams in respect of which the sender has not renounced priority of transmission (Rule 218), in the case of urgent telegrams (Rule 276) and in the case of paid service advices (Rule 222).

(*f*) A refund of the charge when it amounts to not less than one rupee and eight annas, for that part of the text of a collated telegram in code or cipher or of a telegram in plain language, which, as a result of errors in transmission or the omission of words has manifestly been unable to fulfil its purpose, unless the errors or omissions have been rectified by paid service advices under Rule 222.

(*g*) A refund of the accessory charge for a special service which has not been performed, including the charge for the repetition special instruction.

(*h*) Save as provided by Rule 223, a refund of the amounts deposited for paid service advices requesting repetition of a passage believed to be incorrect, if the words as repeated are not in conformity with the words as originally received, subject to the reservation that in the case where some words were correctly and others incorrectly reproduced in the original telegram, the charge for the words correctly transmitted in the first place shall not be refunded unless the Administration concerned is satisfied that the alterations made prevented the words which had not been distorted from being understood.

(*i*) A refund of the full charge paid for any other paid service advice, telegraphic or postal, sent under Rules 222 to 225 and necessitated by an error of the telegraph service.

(*j*) A refund of the full amount of any sum prepaid for a reply when the addressee has not been able to make use of the reply telegram form or has refused it, and the reply telegram form is in the hands of the Telegraph Administration by which it was issued or is returned to that Administration before the expiration of a period of three months from the date of issue (Rule 326).

(*k*) A refund of the charge pertaining to the telegraph section not traversed when, owing to interruption of a telegraph route a foreign telegram has been forwarded to its destination by post or by other means. The amount suspended in so forwarding the telegram by means other than telegraphic shall, however, in such case be deducted from the sum to be refunded (Rule 273).

(*l*) A refund of the full charge for any foreign telegram with a prepaid reply which has obviously not been able to fulfil its purpose owing to a service irregularity that justified the repayment of the charges paid for the reply, also the full charge for any prepaid reply which has obviously not been able to fulfil its purpose owing to a service irregularity which justifies the repayment of the charge for the original telegram.

(*m*) A refund of the charge, when it amounts to not less than one rupee and eight annas, for every word paid for but omitted in the transmission of a telegram, unless the charge for a part of the telegram is refunded under clause (*f*) or the error has been corrected by means of a paid service advice under Rule 222.

(*n*) A refund of the difference between the amount notified on a reply telegram form as prepaid and the amount of the charge for the telegram handed by means of such reply telegram form, if this difference be not less than one rupee and eight annas (Rule 324).

(*o*) A refund of the charge paid for the whole or part of every telegram stopped under Rule 180 and the charge paid for every telegram stopped under Rule 181.

(*p*) A refund of such portion of the charge paid as related to the transmission over the distance unTraversed when a foreign telegram is cancelled by the sender before it reaches the telegraph office of destination (Rule 277).

398. When a coast station advises the telegraph office of origin that a radio telegram cannot be transmitted to the ship of destination, the office of origin shall, save as provided in Rule 401, at once refund to the sender such portion of the charges paid by him as related to the transmission of the telegram from the coast station to the ship: when the notification of delivery of a radio-telegram has not reached the station which transmitted such radio-telegram, the charge shall only be refunded if it is found that a refund is payable in respect of the original radio-telegram itself.

399. In the case of a partial refund in respect of a foreign multiple telegram, the charge paid for each copy shall be deemed to be the quotient obtained by dividing, by the number of addresses, the total charges paid for the multiple telegram.

400. A refund of the charges for daily letter and greetings telegrams shall be admitted only in the cases referred to in clauses (*a*), (*c*), (*j*) and (*n*) of Rule 397.

401. The provisions of Rules 397 and 398 shall not be applicable to telegrams passing over the lines of an Administration on which itself refuses to submit to the obligation of refunds.

402. Complaints respecting telegrams and claims for refund involving complaints against the Service may be made to the Director-General or to the appropriate Postmaster-General, and claims for refund which do not involve complaints against the Service may be made to the *Officer in charge of the Telegraph Check Office, Calcutta*:

Provided that claims for refunds on account of (1) paid service advices (Rule 126), (2) overcharges or telegrams stamped in excess by the sender (Rule 264), or (3) telegrams stamped and cancelled before transmission has begun (Rule 276) may, if made within seven days from the date of the telegram, be presented at the Telegraph Departmental Office or Combined Office at which such advice or telegram was handed in.

403. Every such claim or complaint shall be accompanied by documentary evidence of the nature hereinafter specified, namely:—

(*a*) in case of non-delivery or of delay, by a written statement from the telegraph office of destination or from the addressee;

(*b*) in case of alteration or omission, by the copy of the telegram delivered to the addressee;

(*c*) in case of an unused reply telegram form (Rule 320), by the reply telegram form delivered to the addressee;

(*d*) in case of telegrams sent from India, by the receipt (Rule 261), and

(*e*) in case of paid service advices (Rule 222, etc.), by the correction memorandum granted in connection therewith by the telegraph office of delivery.

404. No claim for a refund other than a refund under clause ( ) of Rule 397 shall be considered unless received by the appropriate officer within six months from the date of the telegram in respect of which the claim is made.

405. The right to a refund shall lapse after a period of six months from the date of the letter by which the sender is informed that the refund has been granted.

406. No claim for refund shall be admitted in respect of a telegram which was not in accordance with the conditions prescribed for observance by the public with regard to composition, language, legible writing, address, instructions for the conveyance of telegrams beyond the telegraph lines, etc."

9 Rules 397 to 462 of the said Rules shall be renumbered 407 to 474.

New Delhi, the 20th December 1933

No. W.-3854.—In exercise of the powers conferred by section 7 of the Indian Telegraph Act 1885 (XIII of 1885), the Governor-General in Council is pleased to direct that with effect from the 1st January 1934 the following further amendments shall be made in the Indian Telegraph Rules, 1932, namely —

For Part IV of the said Rules the following shall be substituted namely:—

"PART IV.

RULES FOR RADIO-TELEGRAMS

DEFINITION.

407. "Radio-telegram" means any telegram exchanged with a ship at sea through the medium of a coast station or with an aircraft through the medium of an aeronautical station specified for such purpose in the *Post and Telegraph Guide*.

DURATION OF SERVICE.

408. The service at coast stations and aeronautical stations in British India shall be in accordance with the hours notified for such stations in the *Post and Telegraph Guide*.

FORM AND ACCEPTANCE OF RADIO-TELEGRAMS.

409. The form and acceptance of radio telegrams shall be governed by the rules for foreign telegrams contained in Part III of these rules.

SPECIAL RULES FOR RADIO-TELEGRAMS.

410. The sender shall in every case be responsible for the sufficiency and accuracy of the address.

411. The address of a radio-telegram intended for a ship or an aircraft shall be drawn up as follows:—

(*a*) Name or designation of the addressee, with supplementary particulars if necessary;

(*b*) Name of the ship or call-sign of the aircraft as it appears in the appropriate international list of stations; and

(a) Name of the coast station or aeronautical station as it appears in the appropriate international list of stations.

NOTE.—The following are the international list of stations mentioned in clauses (a) and (c):—
(1) List of Coast stations and Ship Stations and
(2) List of Aeronautical stations and Aircraft Stations.

412. If desired, the name of the ship, and the call-sign of the aircraft may, at the risk of the sender, be replaced by the particulars of its voyage.

413. The name and permanent address of the sender of a radio-telegram shall be written on the message form as the office of origin for purposes of record.

PREAMBLE.

414. On transmitting a radio-telegram from a ship or an aircraft over the ordinary telegraph system, the coast station or aeronautical station shall insert for "office of origin" the name of the ship or aircraft of origin as it appears in the appropriate international list and also the name of the last ship or aircraft which acted as intermediary (should any re-transmission have occurred) and the name of the coast station or aeronautical station. The code time (i.e., the time of receipt of the radio-telegram at the coast station or aeronautical station) shall also be inserted, and this, together with the service instructions, the date and time of handing in and the number of words signified by the ship or aircraft, shall be transmitted to destination.

CHARGES FOR RADIO-TELEGRAMS.

415. The charge for a radio-telegram shall in every case be prepaid by the sender.

416. The coast-station charge, aeronautical station charge, ship charge and aircraft charge are notified in gold francs in the appropriate international lists, and such charges, as are fixed from time to time, so far as British India is concerned, shall be published in the *Post* and *Telegraph Guide*.

417. In the case of code telegrams [Rules 189 to 192] accepted as radio telegrams the charges shall be three-fifths of the ordinary charges.

RADIO-TELEGRAMS FOR DELIVERY BY POST FROM A POINT OF CALL ON THE PATH OF AIRCRAFT TO WHICH THEY ARE TRANSMITTED.

418. A radio telegram may be accepted for a ship or an aircraft with the object of being forwarded by post or by air mail from a port of call. Retransmission by radio-telegraphy shall not be permitted in such cases.

419. The address shall be drawn up as follows:—

(a) The paid instruction "Poste" (in the case of a radio-telegram to be forwarded by ordinary post) or "PAV" (in the case of a radio-telegram to be forwarded by air mail) followed by the name of the port where the radio-telegram is to be posted;

(b) Name and address of the addressee;

(c) Name of the ship or aircraft which is to carry out the posting.

(d) Name of the coast station or aeronautical station in communication with the ship or aircraft.

Example:—
"as Poste (or PAV) Adam Smith 14 The Mall Perim Mantua Karachi Radio"

420. A charge for ordinary postage or for postage by airmail as laid down in Rule 302 shall be payable by the sender in addition to the radio-telegraph charges.

421. A radio-telegram of the nature received on board a ship or an aircraft shall be posted as a paid letter at the port indicated and particulars of posting noted on the duplicate form.

CLASSES OF TELEGRAMS NOT ADMITTED AS RADIO-TELEGRAMS.

422. The following classes of telegrams which are admitted in the general telecommunication system, shall not be accepted as radio telegrams:—

(a) Telegraphic money orders;

(b) Telegrams "to follow the addressee";

(c) Paid service telegrams relating to repetition or information, except as regards transmission over the ordinary telegraph system;

(d) Urgent telegrams, except as regards transmission over the telegraph systems of those administrations which accept such telegrams;

(e) Deferred telegrams and daily letter telegrams;

(f) Other telegrams at reduced rates, such as greetings telegrams,

(g) Telegrams without text.

ORDER OF TRANSMISSION

423. Radio telegrams shall be transmitted in the following order:—

(a) Distress telegrams;

(b) Telegrams relating to the safety of human life or working of aerial navigation;

(c) State (Government) telegrams;

(d) Navigational and meteorological telegrams;

(e) Service advices relating to the disturbance of communication;

(f) Service telegrams and other service advices;

(g) State telegrams for which the sender has renounced priority in transmission, private telegrams and press telegrams.

424. Subject to the provisions of Rule 423 radio-telegrams shall be transmitted in the order in which they are received.

UNDELIVERED RADIO-TELEGRAMS FROM SHIPS OR AIRCRAFT.

425. When a radio-telegram from a ship at sea or an aircraft in flight cannot be delivered to the addressee on land, the fact, with the reason assigned for the non-delivery, shall be communicated to the ship or aircraft for the information of the sender. This information shall be transmitted through the original coast station or aeronautical station or another coast station or aeronautical station of the same administration. A sender desiring to alter or add to an address can only do so by means of a paid service advice.

UNDELIVERED RADIO-TELEGRAMS ADDRESSED TO SHIPS OR AIRCRAFT.

426. When a radio-telegram reaching a ship at sea or an aircraft in flight cannot be delivered, the office of origin shall be informed by service advice.

427. The sender of a radio-telegram to a ship or an aircraft may indicate the maximum period for which he desires the radio-telegram to be kept at the coast station. If the ship or aircraft does not communicate with the coast station or aeronautical station within that period the coast station or aeronautical station shall inform the office of origin accordingly.

428. If the sender does not specify any period, the coast station or aeronautical station shall inform the office of origin by service advice on the morning of the third day after the date of handing in that it has not been possible to deliver the radio-telegram to the ship or aircraft. The office of origin shall inform the sender, who may then request by means of a paid service advice to the coast station or aeronautical station (the prepayment being at the rate for a telegram to the coast station or aeronautical station only) that the radio telegram may be retained until the end of the fourteenth day, counting from the date of handing-in. If no such request is received, the radio telegram shall be treated as undelivered at the end of the seventh day, not including the day of handing-in. The expiration of any of these periods shall be ignored if the coast station or aeronautical station is certain that the ship or aircraft will soon come within range.

429. Alternatively the radio-telegram may be forwarded to another coast station or aeronautical station of the same administration which is presumed to be in communication with the ship or aircraft.

430. If the coast station or aeronautical station knows that the ship or aircraft has passed beyond the range of transmission and beyond the range of transmission of any other coast station or aeronautical station of the same administration before the radio-telegram could be transmitted to the ship or aircraft, the office of origin shall be informed accordingly by service advice without delay for intimation to the sender.

431. When a radio-telegram cannot be transmitted to a ship or an aircraft owing to the arrival of the ship or aircraft in a port near to the coast station or aeronautical station, the latter may, if necessary, forward the radio-telegram to the ship or aircraft by other means of communication.

MESSAGE FORMS TO BE PRESERVED.

432. The originals of radio telegrams and the documents relating to them shall be kept for seven days only in Government telegraph offices and radio-telegraph stations, after which they shall be sent to the Officer in Charge, Telegraph Check Office, Calcutta, where they shall be preserved for at least fifteen months, reckoned from the month following that of handing-in. In the case of undelivered radio-telegrams the period shall be forty two days instead of seven days.

REFUNDS.

433. Refunds shall be governed by Rules 207 to 406 in Part III of these rules, subject to the following conditions:—

(a) No refund shall be granted in respect of any radio telegram mentioned in Rule 432.

(b) The time occupied in radio-telegraphic transmission, and also the time during which the radio-telegram remains at the coast station or aeronautical station, in the case of a radio-telegram addressed to a ship or an

aircraft, or in the ship or aircraft in the case of a radio-telegram from a ship or an aircraft, shall not be counted in the period of delay giving rise to refunds and reimbursements :

(c) If the coast station or accountical station informs the office of origin that a radio-telegram cannot be transmitted to the ship or aircraft to which it is addressed the coast station charge or accountical station charge and ship charge or aircraft charge in respect of such radio telegram shall be refunded to the sender without application.

New Delhi, the 19th December 1933.

No. W. 3343.—In exercise of the powers conferred by section 7 of the Indian Telegraph Act, 1885 (XIII of 1885), and in supersession of the notification of the Government of India in the Department of Industries and Labour, No. W.-2218, dated the 10th August 1929, the Governor General in Council is pleased to make the following rules regulating the conduct of wireless telegraphs established, maintained and worked by persons licensed under the said Act :—

SHORT TITLE.

1. (1) These Rules may be called the Indian Wireless Telegraphs Rules, 1933.

(2) They shall come into force on the 1st January 1934.

DEFINITIONS.

2. In these rules, unless there is something repugnant in the subject or context :—

(1) "*Certificate of Competency*" means a certificate granted in accordance with the Convention by the Telegraph Authority under these Rules or by the proper authority in any British Possession or Protectorate entitling the holder to be employed as a wireless telegraph operator ;

(2) "*Convention*" means the International Telecommunication Convention of Madrid, 1932, and the General and Additional Radiocommunication Regulations annexed thereto and includes any modification of the said Convention or Regulations made from time to time ;

(3) "*Harbour*" includes harbours whether natural or artificial, estuaries, navigable rivers, piers, jetties and other works in or at which ships can obtain shelter, or ship or unship goods or passengers ;

(4) "*Fixed Station*", "*Land Station*" and "*Mobile Station*" have respectively the meaning assigned to them in the Convention ; and

(5) "*Service Signalling*" means signalling by means of any system of wireless telegraphy between any fixed, land or mobile stations of His Majesty's Imperial, Dominion or Indian Naval, Military or Air Forces.

WORKING OF WIRELESS TELEGRAPHS IN SHIPS AND AIRCRAFT WITHIN INDIAN TERRITORIAL WATERS.

3. No person shall send any message by means of the wireless telegraph in any ship (other than a ship-of-war) whilst the ship is within Indian territorial waters when and where such messages can be forwarded by a Government coast telegraph.

4. No person shall send any message by means of the wireless telegraph in any aircraft (other than military aircraft) whilst the aircraft is within or above British India or Indian territorial waters when and where such message can be forwarded by a Government telegraph.

5. Except with the general or special permission in writing of the Telegraph Authority no person shall work or use a wireless telegraph in—

(a) any ship (other than a ship-of-war) whilst the ship is in any harbour in India,

(b) any aircraft (other than military aircraft) whilst the aircraft is within or above British India or Indian territorial waters except during actual flight or in case of forced landing :

Provided that a wireless telegraph may be worked and used in a ship which is under weigh in the River Hooghly below Garden Reach or in the Rangoon River, for the sole purpose of exchanging messages with Calcutta Radio or Rangoon Radio respectively.

6. No person shall work or use the wireless telegraph in any ship whilst the ship is within Indian territorial waters in such a way as to interrupt or interfere with service signalling or the transmission of messages between other wireless stations.

7. No person shall work or use the wireless telegraph in any aircraft whilst the aircraft is within or above British India or Indian territorial waters in such a way as to interrupt or interfere with service signalling or the transmission of messages between other wireless stations.

8. When communications are made by wireless telegraph between any ship within Indian territorial waters or aircraft within or above British India or Indian territorial waters and a land station the rules given in the hand book "*General Rules and Departmental Instructions for Radio-Telegraph Stations in India*" shall be observed.

9. Nothing in these rules shall apply to the use of wireless telegraphs for the purpose of making or answering signals of distress.

CERTIFICATE OF COMPETENCY.

10. No person shall work the transmitting apparatus of a wireless telegraph licensed under the Indian Telegraph Act unless he is a British subject or the subject of a State in India or holds a certificate of competency of the class specified in the licence.

11. Certificates of Competency shall be granted by the Telegraph Authority subject to an examination and shall be in one of the forms set out in the First Schedule.

12. Application for persons so to attend an examination for a Certificate of Competency shall be made to the Telegraph Authority in the form shown in the Third Schedule to these Rules. The date and place of examination shall be notified to the candidate as soon as possible after the receipt of the application.

13. No person shall be eligible to attend an examination for a certificate of Competency who is not a British subject, or the subject of a State in India.

14. A candidate for examination for a first class certificate shall not be less than eighteen years of age.

15. The application form shall be forwarded to the examining officer by the Telegraph Authority before the examination takes place.

16. A candidate for examination shall pay an examination fee of fifteen rupees in the case of a first class or second class certificate and five rupees in the case of other certificates by means of postage stamps affixed to the application form.

DECLARATION TO OBSERVE SECRECY.

17. If the candidate passes the examination he shall sign a declaration before the examining officer in the form shown in the Second Schedule that he will observe the secrecy of correspondence.

PHOTOGRAPH OF CANDIDATE.

18. (1) A candidate presenting himself for examination shall provide two unmounted copies of a photograph of himself, head and shoulders only (approximately 2"×2").

(2) If the candidate is successful in the examination he shall sign and date both photographs in the presence of the examining officer. The examining officer shall attach both photographs to the candidate's application form and return both form and photographs to the Telegraph Authority.

(3) The photograph shall be affixed to the back of the certificate of competency in the office of the Telegraph Authority and stamped with a special date stamp overlapping photograph and certificate.

(4) The certificate shall be completed, issued and sent to the candidate by registered post.

FAILURE.

19. In case of failure at an examination the candidate shall not be re-examined until after the lapse of three months. A fee of fifteen rupees in the case of a first class or second class certificate and five rupees in the case of other certificates shall be payable in respect of each examination.

POWER OF THE TELEGRAPH AUTHORITY TO EXAMINE, SUSPEND OR CANCEL CERTIFICATES.

20. (1) Should the holder of a certificate of competency be proved to the satisfaction of the Telegraph Authority wilfully or negligently to have failed to comply with the provisions of these Rules or of any Regulations lawfully applicable to him in respect of wireless telegraphy or apparatus within or without British India, the Telegraph Authority may endorse, suspend or cancel the certificate.

(2) The Telegraph Authority may at any time require the holder of a certificate of competency to produce the same and the holder shall comply with such request.

(3) The Telegraph Authority may at any time require the holder of a certificate of competency to be re-examined in order to test his knowledge and ability

and may, as a result of such examination, endorse, suspend or cancel the certificate. No fee shall be charged for such examination.

ACCEPTANCE OF CERTIFICATES OF COMPETENCY ISSUED UNDER FOREIGN RULES.

21. A certificate of competency issued under the Indian Wireless Telegraphy Rules, 1929, shall be deemed to be a certificate of competency of the same class issued under these Rules.

FIRST SCHEDULE. (*See Rule 11*)

(A) FORM OF CERTIFICATE OF COMPETENCY, FIRST AND SECOND CLASSES.

GOVERNMENT OF INDIA.

POSTS AND TELEGRAPHS.

Certificate of Competency as Wireless Operator..... Class (issued under the Indian Wireless Telegraphy Rules, 1933).

THIS IS TO CERTIFY THAT .....
..... has been examined in accordance with the provisions of Article 16 of the General Radiocommunication Regulations annexed to the International Telecommunication Convention of Madrid, 1932 and is qualified in the subjects required for a .....Class Certificate as detailed on reverse hereof.

2. Description of apparatus on which practical knowledge was tested* :—

3. Knowledge of other apparatus :—

4. It is also certified hereby that the holder has made a declaration that he will preserve the secrecy of correspondence.

.....*Examining Officer.*

Place ..... *Date* .....*193* .

ISSUED BY THE DIRECTOR GENERAL OF POSTS AND TELEGRAPHS, INDIA, under the Indian Wireless Telegraphy Rules, 1933.

Signature .....

Director-General of Posts and Telegraphs, India.

Date.....*193*

Registered No.....

Signature of Holder .....

Place of Birth ..... *Date of Birth* .....

N.B.—This certificate may be endorsed, suspended or cancelled at the discretion of the Telegraph Authority if the holder commits a breach of the Indian Wireless Telegraphy Rules, 1933, or of any regulations lawfully applicable to him in respect of wireless telegraphy or apparatus within or without British India.

Two rupees will be charged for each a duplicate copy of this certificate in cases in which the loss is due to unavoidable accident. In all other cases the following charges will be made for duplicate copies of this certificate :—

Four rupees on the first occasion.
Eight rupees on the second occasion.
Sixteen rupees on the third or subsequent occasions.
In cases of gross carelessness the question of withholding the issue of a duplicate copy of this certificate will be considered.

*It is not intended to limit the employment of the holder to a particular system, but merely to indicate the particular system in which practical knowledge was tested.

Subjects required for a First-class Certificate

(a) The general principles of electricity, the theory of radiotelegraphy and radiotelephony, and the practical adjustment, operation and repair of all apparatus (radiotelegraph and telephone) and accessory apparatus used in the mobile service.

(b) Transmitting and receiving by ear, messages in plain language at a speed of 25 words* a minute and in code groups at a speed of 20 groups* a minute, and transmitting and receiving clearly conversation by telephone apparatus.

(c) A detailed knowledge of the Regulations applying to the exchange of radiotelegraph and radiotelephone traffic, of the documents relative to the charges for radiotelegrams, and of the radiotelegraph part of the Convention for the Safety of Life at Sea.

(d) A knowledge of the principal navigation, wire and wireless routes of the world.

†(e) A knowledge of the special provisions governing the radioelectric service in air navigation.

N.B.—In a Second-class Certificate the above list of subjects is to be divided by the Examining Officer.

Subjects required for a Second-class Certificate.

(a) The general principles of electricity, the theory of radiotelegraphy and the practical adjustment and operation of all apparatus and accessory apparatus used in the mobile service.

(b) Transmitting, and receiving by ear, messages in code groups at a speed of 16 groups* a minute.

(c) A detailed knowledge of the Regulations applying to the exchange of radiotelegraph traffic, of the documents relative to the charges for radiotelegrams, and of the radiotelegraph part of the Convention for the Safety of Life at Sea.

(d) A knowledge of the principal navigation, wire and wireless routes of the world.

†(e) A knowledge of the special provisions governing the radioelectric service in air navigation.

N.B.—In a First-class Certificate the above list of subjects is to be divided by the Examining Officer.

*Each word must average five letters and each code group must comprise five characters, each figure or punctuation mark counting as two characters.

†Subject to be required for operators to be employed in air navigation and should be divided by Examining Officer in other cases.

Description and Photograph of Holder.

Height.....*feet* ... .*inches.*
Colour of eyes.....
Colour of hair.....
Complexion .....
Any special peculiarities or marks.....

Photograph, signed and dated.

(B) FORM OF CERTIFICATE OF COMPETENCY, SPECIAL.

GOVERNMENT OF INDIA

POSTS AND TELEGRAPHS.

Certificate of Competency as Wireless Operator, Special (issued under the Indian Wireless Telegraphy Rules, 1933)

THIS IS TO CERTIFY THAT .....
..... has been examined in accordance with the provisions of Article 16 of the General Radiocommunication Regulations annexed to the International Telecommunication Convention of Madrid 1932 and is qualified in the subjects required for a Special Certificate as detailed on reverse hereof.

2. Description of apparatus on which practical knowledge was tested* :—

3. Knowledge of other apparatus :—

4. It is also certified hereby that the holder has made a declaration that he will preserve the secrecy of correspondence.

.....*Examining Officer.*

Place..... *Date*.....*193* .

ISSUED BY THE DIRECTOR-GENERAL OF POSTS AND TELEGRAPHS, INDIA, under the Indian Wireless Telegraphy Rules, 1933.

Signature .....

Director-General of Posts and Telegraphs, India.

Date.....*193* .

Registered No .....

Signature of Holder.....

Place of Birth.....*Date of Birth*.....

N.B.—This certificate may be endorsed, suspended or cancelled at the discretion of the Telegraph Authority if the holder commits a breach of the Indian Wireless Telegraphy Rules, 1933, or of any regulations lawfully applicable to him in respect of wireless telegraphy or apparatus within or without British India.

Two rupees will be charged for each a duplicate copy of this certificate in cases in which the loss is due to unavoidable accident. In all other cases the following charges will be made for duplicate copies of this certificate :—

Four rupees on the first occasion.
Eight rupees on the second occasion.
Sixteen rupees on the third or subsequent occasions.
In cases of gross carelessness the question of withholding the issue of a duplicate copy of this certificate will be considered.

*It is not intended to limit the employment of the holder to a particular system but merely to indicate the particular system in which practical knowledge was tested.

Subjects required for a Special Certificate.

(a) Elementary knowledge of the adjustment of wireless apparatus.

(b) Transmitting and receiving by ear, messages in code groups at a speed of 16 groups (five characters each) a minute.

(c) General knowledge of the regulations applying to the exchange of radiotelegraph traffic.

Description and Photograph of Holder.

Height ... . *feet*.............*inches*.

Colour of eyes... ... .

Colour of hair..

Complexion . ...

Any special peculiarities or marks.......... .

Photograph, signed and dated

(C) FORM OF CERTIFICATE OF COMPETENCY, AS RADIO-TELEPHONE OPERATOR.

GOVERNMENT OF INDIA.

POSTS AND TELEGRAPHS.

Certificate of Competency as Radiotelephone Operator (issued under the Indian Wireless Telegraphy Rules, 1933)

THIS IS TO CERTIFY THAT .. ..

....

has been examined in accordance with the provisions of Article 10 of the General Radiocommunication Regulations annexed to the International Telecommunication Convention of Madrid 1932, and is qualified in the subjects required by a Radiotelephone Operator as detailed on reverse hereof.

2. Description of apparatus on which practical knowledge was tested* :—

3. Knowledge of other apparatus :—

4. It is also certified hereby that the holder has made a declaration that he will preserve the secrecy of correspondence.

....*Examining Officer.*

Place............ ... *Date*................193 .

ISSUED BY THE DIRECTOR-GENERAL OF POSTS AND TELEGRAPHS, INDIA, under the Indian Wireless Telegraphy Rules, 1933.

Signature ....

Director General of Posts and Telegraphs, India.

Date .. .. 193 .

Registered No ... ...

Signature of Holder . ...

Place of Birth ... ... *Date of Birth* ... .

N.B.—This certificate may be endorsed, suspended or cancelled at the discretion of the Telegraph Authority if the holder commits a breach of the Indian Wireless Telegraphy Rules, 1933, or of any regulations lawfully applicable to him in respect of wireless telegraphy or apparatus within or without British India.

Two rupees will be charged for each duplicate copy of this certificate in cases in which the loss is due to unavoidable accident. In all other cases the following charges will be made for duplicate copies of this certificate :—

Four rupees on the first occasion.

Eight rupees on the second occasion.

Sixteen rupees on the third or subsequent occasions.

In cases of gross carelessness the question of withholding the issue of a duplicate copy of this certificate will be considered.

*It is not intended to limit the employment of the holder to a particular system, but merely to indicate the particular system in which practical knowledge was tested.

(Reverse.)

Subjects required by a Radiotelephone Operator.

(a) Practical knowledge of radiotelephony, especially as regards the avoidance of interference.

(b) Knowledge of the adjustment and working of radiotelephone apparatus.

(c) Ability to transmit correctly and receive correctly conversation by telephone apparatus.

(d) Knowledge of the Regulations applying to the exchange of radiotelephone communications and of the part of the Radiocommunication Regulations relating to the safety of life.

Description and Photograph of Holder.

Height.. ... ...*feet*.............*inches*.

Colour of eyes... ....

Colour of hair....... ... ...

Complexion .. ..

Any special peculiarities or marks. ....

Photograph, signed and dated.

SECOND SCHEDULE. (*See Rule 17.*)

DECLARATION OF SECRECY IN THE OPERATION OF WIRELESS TELEGRAPHIC APPARATUS.

I, ...

do solemnly and sincerely declare that I will not improperly divulge to any person the purport of any message which I may transmit or receive by means of any wireless telegraphic apparatus operated by me or which may come to my knowledge in connection with the operation of the said apparatus.

Signature of Declarant ....

Date . . ..193 .

Place ....

Signature of Witness.........................

Address..................................

....

Occupation............ ....

THIRD SCHEDULE. (*See Rule 18.*)

(Indian postage stamps for fee to be affixed here, see Rule 10).

APPLICATION FOR EXAMINATION FOR A CERTIFICATE OF COMPETENCY AS WIRELESS OPERATOR.

1. Full Name of Applicant (in BLOCK Capitals)........

. ...

2. Description of Applicant :—

Height..........,feet.. ,, ...inches.

Colour of eyes ....

Colour of hair ... .

Complexion ....

Any special peculiarities or marks ....

3. Place of Birth ....

4. Date of Birth ....

5. Particulars of Certificate(s) already held by applicant :—

6. Particulars of last examination (if any) :—

Place...............*Date*,... ....193 .

Result....... ....,

7. Address to which it is desired that the order for examination shall be sent ... .

System or systems in which examination is desired*

....

Place at which the candidate would prefer to be examined* .. ..

I hereby certify that the above particulars are correct and apply for examination for Certificate of

Competency, †First Class †Second Class †Special †Radiotelephone

I further declare that I am† a British Subject by †birth / †naturalization in... .... (here insert Dominion, Colony, Protectorate etc.)

† a subject of a State in India, namely.......

(name of State).

Signature . ...

Date . .. .193 .

*Every endeavour will be made to meet the convenience of candidates in these respects but no assurance can be given that the examination will be held at the place specified.

A candidate presenting himself for examination shall provide two unmounted copies of a photograph of himself head and shoulders only (approximately 2" × 3") before his examination. These will be attested by the Examining Officer.

† Delete words which do not apply.

N.B.—This form, when completed, should be detached and forwarded to the Director-General of Posts and Telegraphs, Wireless Branch, New Delhi, by registered post.

Fort St. George, January 4, 1934.

No. 46.—Under section 48 (1) of the Land Acquisition Act I of 1894, as amended by the Land Acquisition Amendment Act XXXVIII of 1923, the Governor in Council hereby withdraws from the acquisition of the land specified below in Zamin Perumal Dikkadai village, Pattukkottai taluk, Tanjore district, included in the notification under section 4 (1) of the Land Acquisition Act, published at page 108, Part I of the *Fort St. George Gazette*, dated 23rd January 1929, and at page 260, Part I of the *Fort St. George Gazette*, dated 18th February 1930, as being required for the Grand Anicut canal of the Cauvery-Mettur Project—

(Page No. 108 of the Gazette, dated 23rd January 1929.)

						Acre.
Patnchai, wet	..	..	..	..	..	0·05
Do.						0·07
Poramboke, Vayakkal	wet	..	..	..	..	0·18
Do.						0·17
Do.						0·15
Do.						0·07

(Page No. 260 of the gazette dated 18th February 1930.)

Poramboke vakkal, wet, P No. 11					0·30
Do.					0·23
Do.				..	0·05
Do.		..	..	..	0·07

Fort St. George, January 5, 1934

No. 46.—Under section 48 (1) of the Land Acquisition Act I of 1894, as amended by the Land Acquisition Amendment Act XXXVIII of 1923, His Excellency the Governor in Council hereby withdraws from the acquisition of the undermentioned lands in respect of which a notification under section 4 (1) of the Act was published as required for the Canal System of the Cauvery Mettur Project in No. 31, Virakkurichchi village, Pattukkottai taluk, Tanjore district—

(Page 1775 of Part I of the *Fort St. George Gazette*, dated 22nd September 1925.)

Survey number.		Extent withdrawn.	Survey number.		Extent withdrawn.
		Acre.			Acre.
74-3	..	1·09	11 D-1B	..	0·05
72-1	..	0·20	90-3	..	0·30
3	..	0·09	4	..	0·40
71 A-3	..	0·40	5	..	0·31
6	..	0·31	8	..	0·27
5	..	0·20	9	..	0·55
7	..	0·10	90-4	..	0·30
71 B-13	..	0·12	5	..	0·13
12	..	0·50	6	..	0·20
11	..	0·20	7	..	0·05
10	..	0·20	8	..	0·05
14	..	0·05	9	..	0·09
15	..	0·05	11	..	0·21
17	..	0·05			

(Pages 1400–1401 of Part I of *Fort St. George Gazette*, dated 18th September 1928.)

Page 1400—			104 B-5	..	0·01
105 A-9	..	0·05	11		0·05
Page 1401—			96 A-17	..	0·04
208 A-10	..	0·02			

ACQUISITION OF LANDS.

Fort St. George January 4, 1934.

Whereas it appears to the Government that the lands specified below are needed for a public purpose to wit, for formation of field channels of the Grand Anicut Canal System of the Cauvery Mettur Project, notice to that effect is hereby given to all those whom it may concern in accordance with the provisions of section 4 (1) of the Land Acquisition Act I of 1894, as amended by the Land Acquisition Amendment Act XXXVIII of 1923; and the Governor in Council hereby authorises the Special Deputy Collector, Mannargudi No. II at Tanjore, his staff and workmen to exercise the powers conferred by section 4 (2) of the Act. Under section 3 (c) of the same Act, the Governor in Council appoints the above-mentioned officer to perform the functions of a Collector under section 5 A of the Act

Tanjore district, Papanasam taluk, Inam Kattiyottaiyan attached to No. 122 Saramattirukottai village

	Approximate extent.
	Acre.
Inam, wet, T S. No. 290-1 A, O.S. No. 247-3 part, belonging to Sri Krishnaiyaravanni, trustee to Swaminatha Kodaveriyan, bounded on the north by Mr. Doll, east by No. 283-1 B; south by No. 283-1 C; west by No. 291 ..	0·0634

Fort St. George, January 8, 1934.

Under section 6 of the Land Acquisition Act, the Governor in Council hereby declares that the land specified below and measuring 0·04 of an acre, be the same a little more or less is needed for a public purpose, to wit, for providing a well-site for the use of the Arundhatiyas; and, under sections 3 and 7 of the same Act, the District Labour Officer, West Godavari, Ellore is appointed to perform the functions of a Collector under the Act and directed to take order for the acquisition of the said land. A plan of the land is kept in the office of the District Labour Officer, West Godavari, Ellore, and may be inspected at any time during office hours.

West Godavari district, Chintalapudi sub-taluk, Kallacheruvu village.

	Acre.
Kattamchiledi Ramam service inam, Rev. S. No. 15-2 p, belonging to Lanjavarapu Lakshminarayana, being paid a certain Government Sarpanchana fee of Rs.11 (Rupees eleven), bounded on the north by Rev. S. No. 15-1 land by Arundhatiyapalli, south and west by Rev. S. No. 15-2 A	0·04

Whereas it appears to the Government that the land specified below is needed for a public purpose, to wit, for field channels of the Canal System of the Cauvery-Mettur Project notice to that effect is hereby given to all whom it may concern in accordance with the provisions of section 4 (1) of the Land Acquisition Act I of 1894, as amended by the Land Acquisition Amendment Act XXXVIII of 1923; and the Governor in Council hereby authorises the Special Deputy Collector No. VII, Tanjore, his staff and workmen to exercise the powers conferred by section 4 (2) of the Act. Under sub-section 4 of section 17 of the Act the Governor in Council directs that in view of the urgency of the case the provisions of section 5-A of the Act shall not apply to this case.

Tanjore district, Pattukkottai taluk, No. 54 Zamin Kulastur village.

	Approximate extent.
	Acre.
Zamin, wet, Class, T.S. No. 118-1, bounded on the north by No. 118-1 and 3, No. 114; east by Nos. 116-3 and 117-1 A, south by No. 116-3; west by Nos. 116-1 and 118-2	0·16
Zamin, wet, waste, T.S. No. 114-2, bounded on the north by No. 114-1 and by No. 116-2, south by No. 115-1, west by No. 120-1 A	0·04
Zamin, wet, waste, T.S. No. 134-4 A, bounded on the north by No. 134-1 A B 4 B and C No. 132, east by No. 134-1 B, south by Nos. 134-4 B and 140-1 A; west by S No. 136	0·11
Zamin, wet, waste, T.S. No. 125-2, bounded on the north by No. 116-7 A; east by No. 118-3; south by No. 124-11 west by No. 125-1	0·04
Zamin, wet, waste, T.S. No. 93-1, bounded on the north by S Nos. 91 and 89 1 A; east by No. 93-2 south by No. 93-2 and 3, No. 92; west by S. Nos. 92 and 120	0·02
Zamin, wet, waste, T S. No. 116-1, bounded on the north by S. No. 116-2 A; east by No. 116-3, south by No. 117-1 A; west by S. No. 118	0·07
Total ..	0·43

NOTE.—The translation for all the above survey numbers is M.R.Ry. Sri Ramayya Chettiyar, Official Receiver of Kallapatti Zamin

Fort St. George, January 10, 1934.

Under section 6 of the Land Acquisition Act, the Governor in Council hereby declares that the land specified below and measuring 0·04 of an acre, be the same a little more or less, is needed for a public purpose, to wit, for providing a well for the use of Arundhatiyas of Gadivirgudem, hamlet of Khandrika Sitaramavaram; and, under sections 3 and 7 of the same Act, the District Labour Officer, West Godavari, Ellore, is appointed to perform the functions of a Collector under the Act and directed to take order for the acquisition of the said land. A plan of the land is kept in the office of the District Labour Officer, West Godavari, Ellore, and may be inspected at any time during office hours.

West Godavari district, Chintalapudi sub-taluk, Khandrika Sitaramavaram village.

	Acre.
Zamindari Brahmadeyam Rev. S. No. 47 (Fahsuli No. 131 part) belonging to Gvidam Pakasalu of Bodduvarigudem (hamlet) Kallavelli Venkatramayya of Khandrika Sitaramavaram (Pinkalavalasa) and Executor of Vavvuru Estate (Zamindar), bounded on the north by Fahsuli No. 131, east by patta; south by Fahsuli No. 131; west by Fahsuli No. 131	0·04

Fort St. George, January 4, 1934.

Whereas it appears to the Government that the lands specified below are needed for a public purpose, to wit, for the field channels of the Canal System of the Cauvery Mettur Project; notice to that effect is hereby given to all whom it may concern in accordance with the provisions of section 4 (1) of the Land Acquisition Act I of 1894, as amended by the Land Acquisition Amendment Act XXXVIII of 1923, and the Governor in Council hereby authorises the Special Deputy Collector No. V, Tanjore, his staff and workmen to exercise the power conferred by section 4 (2) of the Act. Under sub-section (4) of section 17 of the Act, the Governor Council directs that, in view of the urgency of the case, the provisions of section 5-A of the Act shall not apply to this case.

Tanjore district—Tanjore taluk,
Mahadanapuram village.

	Approximate area to be acquired.
	ACRE.
Inam dry, T.S. No. 109-1 B, Indiravanallur C.S. Kalyana Agraharam re-surveyed Town-land on the north by T.S. No. 109-1 A & 1 B; east by T.S. No. 107-2 B, south by T.S. No. 107-2 B; west by T.S. No. 107-2 B ..	0·01
Pasalai dry, T.S. No. 109-2 B, Indiravanallur (pt), Karuppilan, bounded on the north by T.S. No. 109-1 A, east by T.S. No. 109-1 B; south by T.S. No. 107-2 B; west by T.S. No. 107-2 A & 1 B ..	0·03
Inam, dry T.S. No. 109-3 B, Indiravanallur Vellapillai Chockalingam Pillai, bounded on the north by T.S. No. 109-1 and 109-2 A 1 west by T.S. No. 109-4 A & 4 B, south by T.S. No. 109-3 A; east by T.S. No. 109-2 A & 2 B	0·01
Inam dry T.S. No. 109-3 A, Indiravanallur Nallathambi Mudaliar, bounded on the north by T.S. No. 107-2 A; east by T.S. No. 109-3 A; south by T.S. No. 109-4 B; west by T.S. No. 109-2 B	0·01
Inam dry, T.S. No. 109-3 A, Indiravanallur Vellakalli Pillai, Annalagammal bounded on the north by T.S. No. 109-3 B; east by T.S. No. 109-4 A; south by T.S. No. 109-4 B; west by T.S. No. 109-2 B	0·02
Inam dry, T.S. No. 109-3 B, Indiravanallur Perumal Nallathambi Mudaliar, bounded on the north by T.S. No. 107-2 C and 109-3 A; east by T.S. No. 109-3 B; south by T.S. No. 109-4 B; west by T.S. No. 109-2 B	0·03
Inam dry, T.S. No. 109-4 A, Indiravanallur Vellakalli Nallathambi, bounded on the north by T.S. No. 109-3 A; east by T.S. No. 109-4 B; south by T.S. No. 109-5 A; west by T.S. No. 109-3 A	0·03
Inam dry, T.S. No. 109-4 B, Indiravanallur Perumal Nallathambi, bounded on the south and east by T.S. No. 109-5 C; north by T.S. No. 109-3 B; west by T.S. No. 109-3 A	0·03
Inam dry, T.S. No. 109-5 A, Indiravanallur Kothandaraman Nallathambi, bounded on the north by T.S. No. 109-4 A; east by T.S. No. 109-5 B; south by T.S. No. 109-5 C; west by T.S. No. 109-4 B	0·03
Inam dry, T.S. No. 109-5 B, Indiravanallur Nallathambi Mudaliar, bounded on the north by T.S. No. 109-4 A; east by T.S. No. 109-5 B; south by T.S. No. 109-5 C; west by T.S. No. 109-5 A	0·04
Inam, dry, T.S. No. 109-5 C, Indiravanallur Perumal Nallathambi, bounded on the north by T.S. No. 109-5 A & 5 B; east by T.S. No. 109-5 C; south by T.S. No. 109-6 A; west by T.S. No. 109-4 B	0·08
Inam dry, T.S. No. 109-6 A, Indiravanallur Kothandaraman Nallathambi, bounded on the north by T.S. No. 109-5 A & 5 C; east by T.S. No. 109-6 A; south by T.S. No. 109-6 B; west by T.S. No. 109-5 C	0·05
Inam dry, T.S. No. 109-6 B, Indiravanallur Sadasivam Nallathambi, bounded on the north by T.S. No. 109-6 A; east by T.S. No. 109-6 B; south by T.S. No. 109-7 A; west by T.S. No. 109-5 C	0·04
Inam dry, T.S. No. 109-7 B, Indiravanallur Perumal Nallathambi, bounded on the north by T.S. No. 109-6 A; east by T.S. No. 109-7 B; south by T.S. No. 109-8 A; west by T.S. No. 109-6 B	0·04
Inam dry, T.S. No. 109-8 B, Indiravanallur Perumal Nallathambi, bounded on the north by T.S. No. 109-7 A & 8 A; east by T.S. No. 109-8 B; south by T.S. No. 109-9 A; west by T.S. No. 109-7 B	0·05
Inam dry, T.S. No. 109-9 B, Indiravanallur Nallathambi Mudaliar, bounded on the north by T.S. No. 109-8 A; east by T.S. No. 109-9 B; south by T.S. No. 109-10 A; west by T.S. No. 109-8 B	0·04
Inam dry, T.S. No. 109-10 B, Indiravanallur Nallathambi Mudaliar, bounded on the north by T.S. No. 109-9 A; east by T.S. No. 109-10 B; south by T.S. No. 109-11 A; west by T.S. No. 109-9 B	0·04
Inam dry, T.S. No. 109-11 B, Indiravanallur Nallathambi Mudaliar, bounded on the north by T.S. No. 109-10 A; east by T.S. No. 109-11 B; south by T.S. No. 109-12 A; west by T.S. No. 109-10 B	0·04
Inam dry, T.S. No. 109-12 B, Indiravanallur Nallathambi Mudaliar, bounded on the north by T.S. No. 109-11 A; east by T.S. No. 109-12 B; south by T.S. No. 109-13 A; west by T.S. No. 109-11 B	0·04
Inam dry, T.S. No. 109-13 B, Indiravanallur Nallathambi Mudaliar, bounded on the north by T.S. No. 109-12 A; east by T.S. No. 109-13 B; south by T.S. No. 109-14 A; west by T.S. No. 109-12 B	0·04
Inam dry, T.S. No. 109-14 B, Indiravanallur Nallathambi Mudaliar, bounded on the north by T.S. No. 109-13 A; east by T.S. No. 109-14 B; south by T.S. No. 109-15 A; west by T.S. No. 109-13 B	0·04
Inam dry, T.S. No. 109-15 B, Indiravanallur Nallathambi Mudaliar, bounded on the north by T.S. No. 109-14 A; east by T.S. No. 109-15 B; south by T.S. No. 109-16 A; west by T.S. No. 109-14 B	0·04
Inam dry, T.S. No. 109-16 B, Indiravanallur Nallathambi Mudaliar, bounded on the north by T.S. No. 109-15 A; east by T.S. No. 109-16 B; south by T.S. No. 109-17 A; west by T.S. No. 109-15 B	0·04
Inam dry, T.S. No. 109-17 B, Indiravanallur Nallathambi Mudaliar, bounded on the north by T.S. No. 109-16 A; east by T.S. No. 109-17 B; south by T.S. No. 109-18 A; west by T.S. No. 109-16 B	0·04
Inam dry, T.S. No. 109-18 B, Indiravanallur Nallathambi Mudaliar, bounded on the north by T.S. No. 109-17 A; east by T.S. No. 109-18 B; south by T.S. No. 109-19 A; west by T.S. No. 109-17 B	0·04
Inam dry, T.S. No. 109-19 B, Indiravanallur Nallathambi Mudaliar, bounded on the north by T.S. No. 109-18 A; east by T.S. No. 109-19 B; south by T.S. No. 109-20 A; west by T.S. No. 109-18 B	0·04
Inam dry, T.S. No. 109-20 B, Indiravanallur Nallathambi Mudaliar, bounded on the north by T.S. No. 109-19 A; east by T.S. No. 109-20 B; south by T.S. No. 109-21 A; west by T.S. No. 109-19 B	0·04
Inam dry, T.S. No. 109-21 B, Indiravanallur Nallathambi Mudaliar, bounded on the north by T.S. No. 109-20 A; east by T.S. No. 109-21 B; south by T.S. No. 109-22 A; west by T.S. No. 109-20 B	0·04
Inam dry, T.S. No. 109-22 B, Indiravanallur Nallathambi Mudaliar, bounded on the north by T.S. No. 109-21 A; east by T.S. No. 109-22 B; south by T.S. No. 109-23 A; west by T.S. No. 109-21 B	0·04
Inam dry, T.S. No. 109-23 B, Indiravanallur Nallathambi Mudaliar, bounded on the north by T.S. No. 109-22 A; east by T.S. No. 109-23 B; south by T.S. No. 109-24 A; west by T.S. No. 109-22 B	0·04
Inam dry, T.S. No. 109-24 B, Indiravanallur Nallathambi Mudaliar, bounded on the north by T.S. No. 109-23 A; east by T.S. No. 109-24 B; south by T.S. No. 109-25 A; west by T.S. No. 109-23 B	0·04
Inam dry, T.S. No. 109-25 B, Indiravanallur Nallathambi Mudaliar, bounded on the north by T.S. No. 109-24 A; east by T.S. No. 109-25 B; south by T.S. No. 109-26 A; west by T.S. No. 109-24 B	0·04
Inam dry, T.S. No. 109-26 B, Indiravanallur Nallathambi Mudaliar, bounded on the north by T.S. No. 109-25 A; east by T.S. No. 109-26 B; south by T.S. No. 109-27 A; west by T.S. No. 109-25 B	0·04
Inam dry, T.S. No. 109-27 B, Indiravanallur Nallathambi Mudaliar, bounded on the north by T.S. No. 109-26 A; east by T.S. No. 109-27 B; south by T.S. No. 109-28 A; west by T.S. No. 109-26 B	0·04
Inam dry, T.S. No. 109-28 B, Indiravanallur Nallathambi Mudaliar, bounded on the north by T.S. No. 109-27 A; east by T.S. No. 109-28 B; south by T.S. No. 109-29 A; west by T.S. No. 109-27 B	0·04
Inam dry, T.S. No. 109-29 B, Indiravanallur Nallathambi Mudaliar, bounded on the north by T.S. No. 109-28 A; east by T.S. No. 109-29 B; south by T.S. No. 109-30 A; west by T.S. No. 109-28 B	0·04
Inam dry, T.S. No. 109-30 B, Indiravanallur Nallathambi Mudaliar, bounded on the north by T.S. No. 109-29 A; east by T.S. No. 109-30 B; south by T.S. No. 109-31 A; west by T.S. No. 109-29 B	0·04
Inam dry, T.S. No. 109-31 B, Indiravanallur Nallathambi Mudaliar, bounded on the north by T.S. No. 109-30 A; east by T.S. No. 109-31 B; south by T.S. No. 109-32 A; west by T.S. No. 109-30 B	0·04
Inam dry, T.S. No. 109-32 B, Indiravanallur Nallathambi Mudaliar, bounded on the north by T.S. No. 109-31 A; east by T.S. No. 109-32 B; south by T.S. No. 109-33 A; west by T.S. No. 109-31 B	0·04
Inam dry, T.S. No. 109-33 B, Indiravanallur Nallathambi Mudaliar, bounded on the north by T.S. No. 109-32 A; east by T.S. No. 109-33 B; south by T.S. No. 109-34 A; west by T.S. No. 109-32 B	0·04
Inam dry, T.S. No. 109-34 B, Indiravanallur Nallathambi Mudaliar, bounded on the north by T.S. No. 109-33 A; east by T.S. No. 109-34 B; south by T.S. No. 109-35 A; west by T.S. No. 109-33 B	0·04
Inam dry, T.S. No. 109-35 B, Indiravanallur Nallathambi Mudaliar, bounded on the north by T.S. No. 109-34 A; east by T.S. No. 109-35 B; south by T.S. No. 109-36 A; west by T.S. No. 109-34 B	0·04
Inam dry, T.S. No. 109-36 B, Indiravanallur Nallathambi Mudaliar, bounded on the north by T.S. No. 109-35 A; east by T.S. No. 109-36 B; south by T.S. No. 109-37 A; west by T.S. No. 109-35 B	0·04
Inam dry, T.S. No. 109-37 B, Indiravanallur Nallathambi Mudaliar, bounded on the north by T.S. No. 109-36 A; east by T.S. No. 109-37 B; south by T.S. No. 109-38 A; west by T.S. No. 109-36 B	0·04
Inam dry, T.S. No. 109-38 B, Indiravanallur Nallathambi Mudaliar, bounded on the north by T.S. No. 109-37 A; east by T.S. No. 109-38 B; south by T.S. No. 109-39 A; west by T.S. No. 109-37 B	0·04
Inam dry, T.S. No. 109-39 B, Indiravanallur Nallathambi Mudaliar, bounded on the north by T.S. No. 109-38 A; east by T.S. No. 109-39 B; south by T.S. No. 109-40 A; west by T.S. No. 109-38 B	0·04
Inam dry, T.S. No. 109-40 B, Indiravanallur Nallathambi Mudaliar, bounded on the north by T.S. No. 109-39 A; east by T.S. No. 109-40 B; south by T.S. No. 109-41 A; west by T.S. No. 109-39 B	0·04
Inam dry, T.S. No. 109-41 B, Indiravanallur Nallathambi Mudaliar, bounded on the north by T.S. No. 109-40 A; east by T.S. No. 109-41 B; south by T.S. No. 109-42 A; west by T.S. No. 109-40 B	0·04
Inam dry, T.S. No. 109-42 B, Indiravanallur Nallathambi Mudaliar, bounded on the north by T.S. No. 109-41 A; east by T.S. No. 109-42 B; south by T.S. No. 109-43 A; west by T.S. No. 109-41 B	0·04
Inam dry, T.S. No. 109-43 B, Indiravanallur Nallathambi Mudaliar, bounded on the north by T.S. No. 109-42 A; east by T.S. No. 109-43 B; south by T.S. No. 109-44 A; west by T.S. No. 109-42 B	0·04
Inam dry, T.S. No. 109-44 B, Indiravanallur Nallathambi Mudaliar, bounded on the north by T.S. No. 109-43 A; east by T.S. No. 109-44 B; south by T.S. No. 109-45 A; west by T.S. No. 109-43 B	0·04
Inam dry, T.S. No. 109-45 B, Indiravanallur Nallathambi Mudaliar, bounded on the north by T.S. No. 109-44 A; east by T.S. No. 109-45 B; south by T.S. No. 109-46 A; west by T.S. No. 109-44 B	0·04
Inam dry, T.S. No. 109-46 B, Indiravanallur Nallathambi Mudaliar, bounded on the north by T.S. No. 109-45 A; east by T.S. No. 109-46 B; south by T.S. No. 109-47 A; west by T.S. No. 109-45 B	0·04
Inam dry, T.S. No. 109-47 B, Indiravanallur Nallathambi Mudaliar, bounded on the north by T.S. No. 109-46 A; east by T.S. No. 109-47 B; south by T.S. No. 109-48 A; west by T.S. No. 109-46 B	0·04
Inam dry, T.S. No. 109-48 B, Indiravanallur Nallathambi Mudaliar, bounded on the north by T.S. No. 109-47 A; east by T.S. No. 109-48 B; south by T.S. No. 109-49 A; west by T.S. No. 109-47 B	0·04
Inam dry, T.S. No. 109-49 B, Indiravanallur Nallathambi Mudaliar, bounded on the north by T.S. No. 109-48 A; east by T.S. No. 109-49 B; south by T.S. No. 109-50 A; west by T.S. No. 109-48 B	0·04
Inam dry, T.S. No. 109-50 B, Indiravanallur Nallathambi Mudaliar, bounded on the north by T.S. No. 109-49 A; east by T.S. No. 109-50 B; south by T.S. No. 109-51 A; west by T.S. No. 109-49 B	0·04
Inam dry, T.S. No. 109-51 B, Indiravanallur Nallathambi Mudaliar, bounded on the north by T.S. No. 109-50 A; east by T.S. No. 109-51 B; south by T.S. No. 109-52 A; west by T.S. No. 109-50 B	0·04
Inam dry, T.S. No. 109-52 B, Indiravanallur Nallathambi Mudaliar, bounded on the north by T.S. No. 109-51 A; east by T.S. No. 109-52 B; south by T.S. No. 109-53 A; west by T.S. No. 109-51 B	0·04
Inam dry, T.S. No. 109-53 B, Indiravanallur Nallathambi Mudaliar, bounded on the north by T.S. No. 109-52 A; east by T.S. No. 109-53 B; south by T.S. No. 109-54 A; west by T.S. No. 109-52 B	0·04
Inam dry, T.S. No. 109-54 B, Indiravanallur Nallathambi Mudaliar, bounded on the north by T.S. No. 109-53 A; east by T.S. No. 109-54 B; south by T.S. No. 109-55 A; west by T.S. No. 109-53 B	0·04
Inam dry, T.S. No. 109-55 B, Indiravanallur Nallathambi Mudaliar, bounded on the north by T.S. No. 109-54 A; east by T.S. No. 109-55 B; south by T.S. No. 109-56 A; west by T.S. No. 109-54 B	0·04
Inam dry, T.S. No. 109-56 B, Indiravanallur Nallathambi Mudaliar, bounded on the north by T.S. No. 109-55 A; east by T.S. No. 109-56 B; south by T.S. No. 109-57 A; west by T.S. No. 109-55 B	0·04
Inam dry, T.S. No. 109-57 B, Indiravanallur Nallathambi Mudaliar, bounded on the north by T.S. No. 109-56 A; east by T.S. No. 109-57 B; south by T.S. No. 109-58 A; west by T.S. No. 109-56 B	0·04
Inam dry, T.S. No. 109-58 B, Indiravanallur Nallathambi Mudaliar, bounded on the north by T.S. No. 109-57 A; east by T.S. No. 109-58 B; south by T.S. No. 109-59 A; west by T.S. No. 109-57 B	0·04
Inam dry, T.S. No. 109-59 B, Indiravanallur Nallathambi Mudaliar, bounded on the north by T.S. No. 109-58 A; east by T.S. No. 109-59 B; south by T.S. No. 109-60 A; west by T.S. No. 109-58 B	0·04
Inam dry, T.S. No. 109-60 B, Indiravanallur Nallathambi Mudaliar, bounded on the north by T.S. No. 109-59 A; east by T.S. No. 109-60 B; south by T.S. No. 109-61 A; west by T.S. No. 109-59 B	0·04
Inam dry, T.S. No. 109-61 B, Indiravanallur Nallathambi Mudaliar, bounded on the north by T.S. No. 109-60 A; east by T.S. No. 109-61 B; south by T.S. No. 109-62 A; west by T.S. No. 109-60 B	0·04
Inam dry, T.S. No. 109-62 B, Indiravanallur Nallathambi Mudaliar, bounded on the north by T.S. No. 109-61 A; east by T.S. No. 109-62 B; south by T.S. No. 109-63 A; west by T.S. No. 109-61 B	0·04
Inam dry, T.S. No. 109-63 B, Indiravanallur Nallathambi Mudaliar, bounded on the north by T.S. No. 109-62 A; east by T.S. No. 109-63 B; south by T.S. No. 109-64 A; west by T.S. No. 109-62 B	0·04
Inam dry, T.S. No. 109-64 B, Indiravanallur Nallathambi Mudaliar, bounded on the north by T.S. No. 109-63 A; east by T.S. No. 109-64 B; south by T.S. No. 109-65 A; west by T.S. No. 109-63 B	0·04
Inam dry, T.S. No. 109-65 B, Indiravanallur Nallathambi Mudaliar, bounded on the north by T.S. No. 109-64 A; east by T.S. No. 109-65 B; south by T.S. No. 109-66 A; west by T.S. No. 109-64 B	0·04
Inam dry, T.S. No. 109-66 B, Indiravanallur Nallathambi Mudaliar, bounded on the north by T.S. No. 109-65 A; east by T.S. No. 109-66 B; south by T.S. No. 109-67 A; west by T.S. No. 109-65 B	0·04
Inam dry, T.S. No. 109-67 B, Indiravanallur Nallathambi Mudaliar, bounded on the north by T.S. No. 109-66 A; east by T.S. No. 109-67 B; south by T.S. No. 109-68 A; west by T.S. No. 109-66 B	0·04
Inam dry, T.S. No. 109-68 B, Indiravanallur Nallathambi Mudaliar, bounded on the north by T.S. No. 109-67 A; east by T.S. No. 109-68 B; south by T.S. No. 109-69 A; west by T.S. No. 109-67 B	0·04
Inam dry, T.S. No. 109-69 B, Indiravanallur Nallathambi Mudaliar, bounded on the north by T.S. No. 109-68 A; east by T.S. No. 109-69 B; south by T.S. No. 109-70 A; west by T.S. No. 109-68 B	0·04
Inam dry, T.S. No. 109-70 B, Indiravanallur Nallathambi Mudaliar, bounded on the north by T.S. No. 109-69 A; east by T.S. No. 109-70 B; south by T.S. No. 109-71 A; west by T.S. No. 109-69 B	0·04
Inam dry, T.S. No. 109-71 B, Indiravanallur Nallathambi Mudaliar, bounded on the north by T.S. No. 109-70 A; east by T.S. No. 109-71 B; south by T.S. No. 109-72 A; west by T.S. No. 109-70 B	0·04
Inam dry, T.S. No. 109-72 B, Indiravanallur Nallathambi Mudaliar, bounded on the north by T.S. No. 109-71 A; east by T.S. No. 109-72 B; south by T.S. No. 109-73 A; west by T.S. No. 109-71 B	0·04
Inam dry, T.S. No. 109-73 B, Indiravanallur Nallathambi Mudaliar, bounded on the north by T.S. No. 109-72 A; east by T.S. No. 109-73 B; south by T.S. No. 109-74 A; west by T.S. No. 109-72 B	0·04
Inam dry, T.S. No. 109-74 B, Indiravanallur Nallathambi Mudaliar, bounded on the north by T.S. No. 109-73 A; east by T.S. No. 109-74 B; south by T.S. No. 109-75 A; west by T.S. No. 109-73 B	0·04
Inam dry, T.S. No. 109-75 B, Indiravanallur Nallathambi Mudaliar, bounded on the north by T.S. No. 109-74 A; east by T.S. No. 109-75 B; south by T.S. No. 109-76 A; west by T.S. No. 109-74 B	0·04
Inam dry, T.S. No. 109-76 B, Indiravanallur Nallathambi Mudaliar, bounded on the north by T.S. No. 109-75 A; east by T.S. No. 109-76 B; south by T.S. No. 109-77 A; west by T.S. No. 109-75 B	0·04
Inam dry, T.S. No. 109-77 B, Indiravanallur Nallathambi Mudaliar, bounded on the north by T.S. No. 109-76 A; east by T.S. No. 109-77 B; south by T.S. No. 109-78 A; west by T.S. No. 109-76 B	0·04
Inam dry, T.S. No. 109-78 B, Indiravanallur Nallathambi Mudaliar, bounded on the north by T.S. No. 109-77 A; east by T.S. No. 109-78 B; south by T.S. No. 109-79 A; west by T.S. No. 109-77 B	0·04
Inam dry, T.S. No. 109-79 B, Indiravanallur Nallathambi Mudaliar, bounded on the north by T.S. No. 109-78 A; east by T.S. No. 109-79 B; south by T.S. No. 109-80 A; west by T.S. No. 109-78 B	0·04
Inam dry, T.S. No. 109-80 B, Indiravanallur Nallathambi Mudaliar, bounded on the north by T.S. No. 109-79 A; east by T.S. No. 109-80 B; south by T.S. No. 109-81 A; west by T.S. No. 109-79 B	0·04
Inam dry, T.S. No. 109-81 B, Indiravanallur Nallathambi Mudaliar, bounded on the north by T.S. No. 109-80 A; east by T.S. No. 109-81 B; south by T.S. No. 109-82 A; west by T.S. No. 109-80 B	0·04
Inam dry, T.S. No. 109-82 B, Indiravanallur Nallathambi Mudaliar, bounded on the north by T.S. No. 109-81 A; east by T.S. No. 109-82 B; south by T.S. No. 109-83 A; west by T.S. No. 109-81 B	0·04
Inam dry, T.S. No. 109-83 B, Indiravanallur Nallathambi Mudaliar, bounded on the north by T.S. No. 109-82 A; east by T.S. No. 109-83 B; south by T.S. No. 109-84 A; west by T.S. No. 109-82 B	0·04
Inam dry, T.S. No. 109-84 B, Indiravanallur Nallathambi Mudaliar, bounded on the north by T.S. No. 109-83 A; east by T.S. No. 109-84 B; south by T.S. No. 109-85 A; west by T.S. No. 109-83 B	0·04
Inam dry, T.S. No. 109-85 B, Indiravanallur Nallathambi Mudaliar, bounded on the north by T.S. No. 109-84 A; east by T.S. No. 109-85 B; south by T.S. No. 109-86 A; west by T.S. No. 109-84 B	0·04
Inam dry, T.S. No. 109-86 B, Indiravanallur Nallathambi Mudaliar, bounded on the north by T.S. No. 109-85 A; east by T.S. No. 109-86 B; south by T.S. No. 109-87 A; west by T.S. No. 109-85 B	0·04
Inam dry, T.S. No. 109-87 B, Indiravanallur Nallathambi Mudaliar, bounded on the north by T.S. No. 109-86 A; east by T.S. No. 109-87 B; south by T.S. No. 109-88 A; west by T.S. No. 109-86 B	0·04
Inam dry, T.S. No. 109-88 B, Indiravanallur Nallathambi Mudaliar, bounded on the north by T.S. No. 109-87 A; east by T.S. No. 109-88 B; south by T.S. No. 109-89 A; west by T.S. No. 109-87 B	0·04
Inam dry, T.S. No. 109-89 B, Indiravanallur Nallathambi Mudaliar, bounded on the north by T.S. No. 109-88 A; east by T.S. No. 109-89 B; south by T.S. No. 109-90 A; west by T.S. No. 109-88 B	0·04
Inam dry, T.S. No. 109-90 B, Indiravanallur Nallathambi Mudaliar, bounded on the north by T.S. No. 109-89 A; east by T.S. No. 109-90 B; south by T.S. No. 109-91 A; west by T.S. No. 109-89 B	0·04
Inam dry, T.S. No. 109-91 B, Indiravanallur Nallathambi Mudaliar, bounded on the north by T.S. No. 109-90 A; east by T.S. No. 109-91 B; south by T.S. No. 109-92 A; west by T.S. No. 109-90 B	0·04
Inam dry, T.S. No. 109-92 B, Indiravanallur Nallathambi Mudaliar, bounded on the north by T.S. No. 109-91 A; east by T.S. No. 109-92 B; south by T.S. No. 109-93 A; west by T.S. No. 109-91 B	0·04
Inam dry, T.S. No. 109-93 B, Indiravanallur Nallathambi Mudaliar, bounded on the north by T.S. No. 109-92 A; east by T.S. No. 109-93 B; south by T.S. No. 109-94 A; west by T.S. No. 109-92 B	0·04
Inam dry, T.S. No. 109-94 B, Indiravanallur Nallathambi Mudaliar, bounded on the north by T.S. No. 109-93 A; east by T.S. No. 109-94 B; south by T.S. No. 109-95 A; west by T.S. No. 109-93 B	0·04
Inam dry, T.S. No. 109-95 B, Indiravanallur Nallathambi Mudaliar, bounded on the north by T.S. No. 109-94 A; east by T.S. No. 109-95 B; south by T.S. No. 109-96 A; west by T.S. No. 109-94 B	0·04
Inam dry, T.S. No. 109-96 B, Indiravanallur Nallathambi Mudaliar, bounded on the north by T.S. No. 109-95 A; east by T.S. No. 109-96 B; south by T.S. No. 109-97 A; west by T.S. No. 109-95 B	0·04
Inam dry, T.S. No. 109-97 B, Indiravanallur Nallathambi Mudaliar, bounded on the north by T.S. No. 109-96 A; east by T.S. No. 109-97 B; south by T.S. No. 109-98 A; west by T.S. No. 109-96 B	0·04
Inam dry, T.S. No. 109-98 B, Indiravanallur Nallathambi Mudaliar, bounded on the north by T.S. No. 109-97 A; east by T.S. No. 109-98 B; south by T.S. No. 109-99 A; west by T.S. No. 109-97 B	0·04
Inam dry, T.S. No. 109-99 B, Indiravanallur Nallathambi Mudaliar, bounded on the north by T.S. No. 109-98 A; east by T.S. No. 109-99 B; south by T.S. No. 109-100 A; west by T.S. No. 109-98 B	0·04
Inam dry, T.S. No. 109-100 B, Indiravanallur Nallathambi Mudaliar, bounded on the north by T.S. No. 109-99 A; east by T.S. No. 109-100 B; south by T.S. No. 109-101 A; west by T.S. No. 109-99 B	0·04
Inam dry, T.S. No. 109-101 B, Indiravanallur Nallathambi Mudaliar, bounded on the north by T.S. No. 109-100 A; east by T.S. No. 109-101 B; south by T.S. No. 109-102 A; west by T.S. No. 109-100 B	0·04
Inam dry, T.S. No. 109-102 B, Indiravanallur Nallathambi Mudaliar, bounded on the north by T.S. No. 109-101 A; east by T.S. No. 109-102 B; south by T.S. No. 109-103 A; west by T.S. No. 109-101 B	0·04
Inam dry, T.S. No. 109-103 B, Indiravanallur Nallathambi Mudaliar, bounded on the north by T.S. No. 109-102 A; east by T.S. No. 109-103 B; south by T.S. No. 109-104 A; west by T.S. No. 109-102 B	0·04
Inam dry, T.S. No. 109-104 B, Indiravanallur Nallathambi Mudaliar, bounded on the north by T.S. No. 109-103 A; east by T.S. No. 109-104 B; south by T.S. No. 109-105 A; west by T.S. No. 109-103 B	0·04
Inam dry, T.S. No. 109-105 B, Indiravanallur Nallathambi Mudaliar, bounded on the north by T.S. No. 109-104 A; east by T.S. No. 109-105 B; south by T.S. No. 109-106 A; west by T.S. No. 109-104 B	0·04
Inam dry, T.S. No. 109-106 B, Indiravanallur Nallathambi Mudaliar, bounded on the north by T.S. No. 109-105 A; east by T.S. No. 109-106 B; south by T.S. No. 109-107 A; west by T.S. No. 109-105 B	0·04
Inam dry, T.S. No. 109-107 B, Indiravanallur Nallathambi Mudaliar, bounded on the north by T.S. No. 109-106 A; east by T.S. No. 109-107 B; south by T.S. No. 109-108 A; west by T.S. No. 109-106 B	0·04
Inam dry, T.S. No. 109-108 B, Indiravanallur Nallathambi Mudaliar, bounded on the north by T.S. No. 109-107 A; east by T.S. No. 109-108 B; south by T.S. No. 109-109 A; west by T.S. No. 109-107 B	0·04
Inam dry, T.S. No. 109-109 B, Indiravanallur Nallathambi Mudaliar, bounded on the north by T.S. No. 109-108 A; east by T.S. No. 109-109 B; south by T.S. No. 109-110 A; west by T.S. No. 109-108 B	0·04
Inam dry, T.S. No. 109-110 B, Indiravanallur Nallathambi Mudaliar, bounded on the north by T.S. No. 109-109 A; east by T.S. No. 109-110 B; south by T.S. No. 109-111 A; west by T.S. No. 109-109 B	0·04
Inam dry, T.S. No. 109-111 B, Indiravanallur Nallathambi Mudaliar, bounded on the north by T.S. No. 109-110 A; east by T.S. No. 109-111 B; south by T.S. No. 109-112 A; west by T.S. No. 109-110 B	0·04
Inam dry, T.S. No. 109-112 B, Indiravanallur Nallathambi Mudaliar, bounded on the north by T.S. No. 109-111 A; east by T.S. No. 109-112 B; south by T.S. No. 109-113 A; west by T.S. No. 109-111 B	0·04
Inam dry, T.S. No. 109-113 B, Indiravanallur Nallathambi Mudaliar, bounded on the north by T.S. No. 109-112 A; east by T.S. No. 109-113 B; south by T.S. No. 109-114 A; west by T.S. No. 109-112 B	0·04
Inam dry, T.S. No. 109-114 B, Indiravanallur Nallathambi Mudaliar, bounded on the north by T.S. No. 109-113 A; east by T.S. No. 109-114 B; south by T.S. No. 109-115 A; west by T.S. No. 109-113 B	0·04
Inam dry, T.S. No. 109-115 B, Indiravanallur Nallathambi Mudaliar, bounded on the north by T.S. No. 109-114 A; east by T.S. No. 109-115 B; south by T.S. No. 109-116 A; west by T.S. No. 109-114 B	0·04
Inam dry, T.S. No. 109-116 B, Indiravanallur Nallathambi Mudaliar, bounded on the north by T.S. No. 109-115 A; east by T.S. No. 109-116 B; south by T.S. No. 109-117 A; west by T.S. No. 109-115 B	0·04
Inam dry, T.S. No. 109-117 B, Indiravanallur Nallathambi Mudaliar, bounded on the north by T.S. No. 109-116 A; east by T.S. No. 109-117 B; south by T.S. No. 109-118 A; west by T.S. No. 109-116 B	0·04
Inam dry, T.S. No. 109-118 B, Indiravanallur Nallathambi Mudaliar, bounded on the north by T.S. No. 109-117 A; east by T.S. No. 109-118 B; south by T.S. No. 109-119 A; west by T.S. No. 109-117 B	0·04
Inam dry, T.S. No. 109-119 B, Indiravanallur Nallathambi Mudaliar, bounded on the north by T.S. No. 109-118 A; east by T.S. No. 109-119 B; south by T.S. No. 109-120 A; west by T.S. No. 109-118 B	0·04
Inam dry, T.S. No. 109-120 B, Indiravanallur Nallathambi Mudaliar, bounded on the north by T.S. No. 109-119 A; east by T.S. No. 109-120 B; south by T.S. No. 109-121 A; west by T.S. No. 109-119 B	0·04
Inam dry, T.S. No. 109-121 B, Indiravanallur Nallathambi Mudaliar, bounded on the north by T.S. No. 109-120 A; east by T.S. No. 109-121 B; south by T.S. No. 109-122 A; west by T.S. No. 109-120 B	0·04
Inam dry, T.S. No. 109-122 B, Indiravanallur Nallathambi Mudaliar, bounded on the north by T.S. No. 109-121 A; east by T.S. No. 109-122 B; south by T.S. No. 109-123 A; west by T.S. No. 109-121 B	0·04
Inam dry, T.S. No. 109-123 B, Indiravanallur Nallathambi Mudaliar, bounded on the north by T.S. No. 109-122 A; east by T.S. No. 109-123 B; south by T.S. No. 109-124 A; west by T.S. No. 109-122 B	0·04
Inam dry, T.S. No. 109-124 B, Indiravanallur Nallathambi Mudaliar, bounded on the north by T.S. No. 109-123 A; east by T.S. No. 109-124 B; south by T.S. No. 109-125 A; west by T.S. No. 109-123 B	0·04
Inam dry, T.S. No. 109-125 B, Indiravanallur Nallathambi Mudaliar, bounded on the north by T.S. No. 109-124 A; east by T.S. No. 109-125 B; south by T.S. No. 109-126 A; west by T.S. No. 109-124 B	0·04
Inam dry, T.S. No. 109-126 B, Indiravanallur Nallathambi Mudaliar, bounded on the north by T.S. No. 109-125 A; east by T.S. No. 109-126 B; south by T.S. No. 109-127 A; west by T.S. No. 109-125 B	0·04
Inam dry, T.S. No. 109-127 B, Indiravanallur Nallathambi Mudaliar, bounded on the north by T.S. No. 109-126 A; east by T.S. No. 109-127 B; south by T.S. No. 109-128 A; west by T.S. No. 109-126 B	0·04
Inam dry, T.S. No. 109-128 B, Indiravanallur

Ryotwari, dry, No. 68 part, belonging to Alathi Appayya and Alluru Jangiliah, bounded on the north by No. 63 part; east by Nos. 70 and 67-1 part, south and west by No. 69	4·68
Ryotwari, dry, No. 70 part, belonging to Nekkina venkayya, bounded on the north and east by No. 69 part, south by No. 67-1 part; west by No. 68 part	2·70
Total ..	13·17

Vellatin village.

Ryotwari, dry, No. 232-3 part, belonging to Chidamballi Gangaya, Lakshmipati and Venkatachalam Iyengar minors by mother and guardian Venkatachalamma, bounded on the north by Nos. 230-1 and 232-2 part, south by No. 232-3 part, east by Nos. 230-1 and 232-2 part, west by No. 232-2	0·63
Ryotwari, dry, No. 232-4 part, belonging to Bodicherlalli Lakshmipathiah, bounded on the north by No. 231-2 part; east by No. 232-3 part; south by No. 233 (tank bund); west by No. 232 (road bund)	0·61
Ryotwari, dry, No. 183 part, belonging to Janum Kuppli and Vethoji, bounded on the north by No. 184-2 part; east by No. 235 part; south by No. 182-1 part, west by Nos. 182-3 and 182	0·99
Ryotwari, dry, No. 232-1 part, belonging to Pampakkil Viranna, bounded on the north by No. 233 part; east by No. 232-1 part, south by No. 232-3 part, west by No. 232 (tank)	0·67
Ryotwari, dry, No. 232-3 part, belonging to Chidamballi Sinnaraham, bounded on the north by No. 232-4 part; east by No. 232-3 part, south by No. 233, west by No. 232-2	0·56
Ryotwari, dry, No. 207 part, belonging to Kathiconda Pullayya and Sonnayya, bounded on the north by No. 206, east by No. 205 part, south by No. 208-4 part, west by No. 207 part	0·26
Ryotwari dry, No. 208-1 part, belonging to Polakonapalli Pullayya, bounded on the north by No. 207 part, east by No. 208-1 part, south and west by No. 208-1 part	0·63
Total ..	3·70

Fort St. George, January 4, 1934.

Whereas it appears to the Government that the lands specified below are needed for a public purpose, to wit, for field channels, Canal System of the Cauvery-Mettur Project, notice to that effect is hereby given to all whom it may concern in accordance with the provisions of section 4 (1) of the Land Acquisition Act I of 1894, as amended by the Land Acquisition Amendment Act XXXVIII of 1923; and the Governor in Council hereby authorizes the Special Deputy Collector No III, Mannargudi, his staff and workmen to exercise the powers conferred by section 4 (2) of the Act. Under sub-section (4) of section 17 of the Act, the Governor in Council directs that in view of the urgency of the case the provisions of section 5 A of the Act shall not apply to this case.

Tanjore district, Pattukkottai taluk,
Inam Ilukadavapuram village.

	Approximate extent. Acres.
Inam manavari, punjaikal nanjai, S. No. and T.S. No. 127-2 B kudikaruppu Kuliyan kallan Velar, melvaramdar Rangaswami Velar, bounded on the north by No. 114, east by Mudri village; south by No. 127-2 C; west by No. 127-2 A	0·0146
Inam manavari, punjaikal nanjai, S. No. and T.S. No. 127-2 C kudikaruppu do Kottaiveh Kuliyan Velar, melvaramdar Ramaswami Velar, bounded on the north by No. 127-2 G, east by Mudri village, south by S. No. 127-2 B west by No. 127-2 A	0·0113
Total ..	0·0259

Fort St. George, January 5, 1934.

Whereas it appears to the Government that the land specified below is needed for a public purpose, to wit, for the field channels of the Cauvery-Mettur Project, notice to that effect is hereby given to all whom it may concern in accordance with the provisions of section 4 (1) of the Land Acquisition Act I of 1894, as amended by the Land Acquisition Amendment Act XXXVIII of 1923; and the Governor in Council hereby authorizes the Special Deputy Collector No. IV, Pattukkottai, his staff and workmen to exercise the powers conferred by section 4 (2) of the Act. Under sub-section (4) of section 17 of the Act, the Governor in Council appoints the Special Deputy Collector No. IV, Pattukkottai, to perform the functions of a Collector under section 5 A of the Act.

Tanjore district, Pattukkottai taluk,
Zamin Tirumalliar village.

	Approximate extent. Acres.
Zamin, dry, poor settlement poramboke patta, T.S No. 318-1 B, belonging to S. S. P. Nadar, P. S. Rajappa, Sub-R. P., bounded on the north by No. 316-4 A; east by No. 317-2 B; south by No. 316-6 C; west by No. 316-1 B ..	0·0364

Whereas it appears to the Government that the land specified below is needed for a public purpose, to wit, for the Sokkanadu channels of the Cauvery-Mettur Project, notice to that effect is hereby given to all whom it may concern in accordance with the provisions of section 4 (1) of the Land Acquisition Act I of 1894, as amended by the Land Acquisition Amendment Act XXXVIII of 1923; and the Governor in Council hereby authorizes the Special Deputy Collector No. VII, Tanjore, his staff and workmen to exercise the powers conferred by section 4 (2) of the Act. Under section 3 (c) of the same Act, the Governor in Council appoints the Special Deputy Collector No. VII, Tanjore, to perform the functions of a Collector under section 5 A of the Act.

Tanjore district, Pattukkottai taluk,
No. 67, Zamin Chaliyapuram village.

	Approximate extent. Acres.
Zamin, dry, nanjai nattam punjai (metal as ground), S.S. No. 98-1 B, Paramasivam Kalaimani Chettiyar, son of K. V. Em. Vellayappa Chettiyar of Kandukottah, bounded on the north by No. 97-1 A; east by No. 97-1 B, south by No. 94-2 C, west by No. 98-1 E ..	0·61

Fort St. George, January 8, 1934.

Whereas it appears to the Government that the land specified below is needed for a public purpose, to wit, for the restoration of Mungal in Peramkhangal village, notice to that effect is hereby given to all whom it may concern in accordance with the provisions of section 4 (1) of the Land Acquisition Act I of 1894, as amended by the Land Acquisition Amendment Act XXXVIII of 1923, and the Governor in Council hereby authorizes the Revenue Divisional Officer, Cheyyar, his staff and workmen to exercise the powers conferred by section 4 (2) of the Act. Under section 3 (c) of the same Act, the Governor in Council appoints the Revenue Divisional Officer, Cheyyar, to perform the functions of a Collector under section 5-A of the Act.

North Arcot district, Cheyyar taluk,
Manallur village.

	Approximate extent. Acres.
Government, dry, S.S. No. 146-2 B, belonging to Thanga velu Mudaliyar bounded on the north by No. 146 21-3 22; east by No. 146-2a south by No. 146-44, 47, 46-3 46 D, west by No. 146-2 & 2A	4·78

Under section 5 of the Land Acquisition Act, the Governor in Council hereby declares that the land specified below and measuring 0·01 of an acre, be the same a little more or less, is needed for a public purpose, to wit, for providing a well site for the use of the Adi-Andhras and Arundhatiyas of Sagannagudem, hamlet of Pedavegi, Akkireddigudem and Nagulcherupadu villages, and under sections 3 and 7 of the same Act, the District Labour Officer, West Godavari, Eluru, is appointed to perform the functions of a Collector under the Act and directed to take order for the acquisition of the said land. A plan of the land is kept in the office of the District Labour Officer, West Godavari, Eluru, and may be inspected at any time during office hours.

West Godavari district, Eluru taluk,
Pedavegi village.

	Acres.
Zamindari tank poramboke, Rar S. No. 17 (S. No. 14 part), belonging to Zamindar of Devarakota Estate, Chalapalli, bounded on the north east, south and west by S. No. 14	0·04

Fort St. George, January 4, 1934.

Whereas it appears to the Government that the lands specified below are needed for a public purpose, to wit, for the rear channel of the Canal System of the Cauvery-Mettur Project, notice to that effect is hereby given to all whom it may concern in accordance with the provisions of section 4 (1) of the Land Acquisition Act I of 1894, as amended by the Land Acquisition Amendment Act XXXVIII of 1923; and the Governor in Council hereby authorizes the Special Deputy Collector No V, Tanjore, his staff and workmen to exercise the powers conferred by section 4 (2) of the Act. Under sub-section (4) of section 17 of the Act, the Governor in Council directs that in view of the urgency of the case, the provisions of section 5-A of the Act shall not apply in this case.

Tanjore district, Pattukkottai taluk,
No. 2.5 Zamin Enadi village.

	Approximate extent acre.
Enadi, dry, T.S. No. 81-3 E, Inamdar Mirasi Kavalkar Inamdar of the land in T.S. No. 81-3 A, west by T.S. No. 81-6 B; south by T.S. No. 82-9, west by T.S. No. 97	0·26
Zamin, dry, T.S. No. 81-4 B, Inamdar Sri Selva Vinayagar Veran, bounded on the north and east by T.S. No. 81-4 A, south by T.S. No. 81-3 B, west by T.S. No. 81-3 A & C ..	0·10
Zamin, dry, T.S. No. 81-5 B, Inamdar Sri Ishti Chidambara Veran, bounded on the north by T.S. Nos. 81-4 B and 81-5 A, east by T.S. No. 81-5 A & 82, south by T.S. No. 81-14, 81 A & B, west by T.S. No. 81-3, 10 B 11	0·31
Zamin, dry, T.S. No. 81-13 B, Inamdarship Sri Muthuraman Chetti, bounded on the north by T.S. No. 81-13 A, east by T.S. No. 81-20; south by T.S. No. 81-12 B, west by T.S. No. 81-13 A	0·07
Zamin, dry, T.S. No. 81-16 B, Inamdarship Kuttaki Chidambara Vilas, bounded on the north by T.S. No. 81-16 B; east by T.S. No. 81-16 A; south by T.S. No. 81-16 B; west by T.S. No. 81-16 A	0·10
Zamin, dry, T.S. No. 82-2 B, Inamdarship of Sellan Thevanan, bounded on the north by T.S. No. 82-2 B, east by T.S. No. 82-3, south by T.S. No. 82-7 B; west by T.S. No. 82-2 A	0·05
Zamin, dry, T.S. No. 82-7 B, Inamdarship of Ayyakkanna Ayah and Sri Vinayaga Avar, bounded on the north by T.S. No. 82-7 B; east by T.S. No. 82-8; south by T.S. No. 81-4 B; west by T.S. No. 82-7 A	0·08
Zamin, dry, T.S. No. 82-9 B, Inamdarship of Sri Vinayaga Avar, bounded on the north by T.S. No. 82-7 B; east by T.S. No. 82-8 B; south by T.S. No. 82-9 A; west by T.S. No. 82-8 A	0·15
Zamin, dry, T.S. No. 82-8 B, Inamdarship of Sellayan bounded on the north by T.S. No. 82-1 B east by T.S. No. 82-8; south by T.S. No. 1-4-1 B, west by T.S. No. 82-8 A	0·14
Zamin, dry, T.S. No. 139-1 B, Inamdarship of Sri Ekambara Veran, bounded on the north by T.S. No. 82-9 B, east by T.S. No. 139-2 south by T.S. No. 139-6 A; west by T.S. No. 139-1 A	0·29
Zamin, dry, T.S. No. 139-2 B, Inamdarship of Thiruvenkata Veran, bounded on the north by T.S. No. 139-1 B & ..., east by T.S. Nos. 139-2 and 139-3, south by T.S. No. 139-6 A & 9 B, west by T.S. No. 139-6 A ..	0·18
Zamin, dry, T.S. No. 156-9 B, Inamdarship of Sri Venkatesha Veran, managing Chidambaram Chetti, bounded on the north by T.S. No. 156-9 B east by T.S. No. 156-10, south by T.S. No. 157-7 B, west by T.S. No. 158-9 A	0·16
Zamin, dry, T.S. No. 157-7 B, Inamdarship of Sri Ekambara Veran, cultivated by pattadar (Inamdar), bounded on the north by T.S. No. 156-9 B east by T.S. No. 157-11, south by T.S. No. 157-9 B, west by T.S. No. 157-7 A	0·12
Zamin, dry, T.S. No. 157-9 B, Inamdarship of Sri Vinayaga Veran, bounded on the north by T.S. No. 157-7 B east by T.S. No. 157-11, south by T.S. No. 157-10 B; west by T.S. No. 157-9 A	0·07
Zamin, dry, T.S. No. 157-10 B, Inamdarship of Sri Arumuga Velan, bounded on the north by T.S. No. 157-9 B east by T.S. No. 157-11; south by T.S. No. 158-11 A west by T.S. No. 157-10 A	0·06
Zamin, dry T.S. No. 158-11 A, Inamdarship of Rangaswami, represented by guardian Annammal and Sri Valayya Velan, bounded on the north by T.S. No. 158-10 B & 11, east by T.S. No. 158 A, south by T.S. No. 158-11 B, west by T.S. Nos. 158-10 A and 158-10 ..	0·13
Zamin, dry T.S. No. 158-1 A, Inamdarship of Vellayya Velan, bounded on the north by T.S. No. 157-11 east by T.S. No. 158-3 south by T.S. No. 158-1 B & 1 B, west by T.S. No. 158-11 A	0·11
Zamin dry, T.S. No. 158-2 B, Inamdarship of Sri Vinayaga Veran, bounded on the south by T.S. No. 158-1 A; east by T.S. No. 158-3; south by T.S. No. 149-1 B, west by T.S. No. 158-3 A	0·24
Zamin, dry, T.S. No. 168-4 A F, Inamdarship of Sri Subhanga Veran, bounded on the north by T.S. No. 168-2 B east by T.S. No. 168-4 C; south by T.S. No. 168-9 B & F & G; west by T.S. No. 168-4 A-1 & B ..	0·05
Total ..	0·74

NOTE.—The Inamdarship for the above T.S. numbers is Sri Sri Chairman represented by managing trustee Sri Sri Sri Rangaswami Chettiar.

Under section 6 of the Land Acquisition Act, the Governor in Council hereby declares that the land specified below and measuring 1·67 acres, be the same a little more or less, is needed for a public purpose, to wit, for making the right flood Bank of Shantampet anicut; and, under sections 3 and 7 of the same Act, the Revenue Divisional Officer, Gudalur, is appointed to perform the functions of a Collector under the Act and directed to take order for the acquisition of the said land. A plan of the land is kept in the office of the Revenue Divisional Officer, Chidambaram, and may be inspected at any time during office hours.

South Arcot district, Chidambaram taluk,
Rudangudi village.

Government, dry, T.S. No. 15, belonging to Manikkavasagi Sathiyar, bounded on the north by R.S. No. 17, east by R.S. No. 15; south and west by R.S. No. 17	1·67

Whereas it appears to the Government that the lands specified below are needed for a public purpose, to wit, for the field channels of the Cauvery-Mettur Project, notice to that effect is hereby given to all whom it may concern in accordance with the provisions of section 4 (1) of the Land Acquisition Act I of 1894, as amended by the Land Acquisition Amendment Act XXXVIII of 1923; and the Governor in Council hereby authorises the Special Deputy Collector No. VII, Tanjore, his staff and workmen to exercise the powers conferred by section 4 (2) of the Act. Under sub-section (4) of section 17 of the Act, the Governor in Council directs that in view of the urgency of the case the provisions of section 5-A of the Act shall not apply to this case.

Tanjore district, Pattukkottai taluk,
Zamin Vaitialkkar (Terkumottu) village.

	Approximate extent acre.
Old waste, dry, Ekabhyakkadan punjai, T.S. No. 65-3 A, Inamdarship Rent in and Chettiyar, son of late K. V. Rm. Venkatachalam Chettiyar of Kandukkadan, bounded on the north by Sri. Ekambara Veran, east by T.S. No. 65-2 and 65-3 B, south by No. 65-3 B, west by Poyyamkottai ..	0·14
Old waste dry T.S. No. 64-1 A, Inamdarship Rangaswami Chettiyar, son of late K. V. Rm. Venkatachalam Chettiyar of Kandukkadan, bounded on the north by Nos. 41 B Dandi 4 1 B; east by No. 64-1 B; south by No. 42-1 A; west by Sri 4851, 2 & 3 A	0·12
Old waste, dry, T.S. No. 65-3 A, Inamdarship Ramaswami Chettiyar, son of late K. V. Rm. Venkatachalam Chettiyar of Kandukkadan, bounded on the north by Nos. 44-2 Dandi 5-2 B, east by No. 65-3 B, south by Nos. 66-2 and 59-3 A; west by Nos. 65-2 and 65-4	0·13
Old waste dry, T.S. No. 59-3 A Inamdarship Ramaswami Chettiyar, son of late K. V. Rm. Venkatachalam Chettiyar of Kandukkadan bounded on the north by Sri 65-3 A east by No. 59-3 B, south by No. 66-3; west by No. 59-2	0·17
Kyoti, dry, Ramalan kuzhi punjai, T.S. No. 218-1 A, belonging to Sri Marudai Ambalagaram alias Perumal Ambalagaram, bounded on the north by Nos. 216-3 B & 6 C and 219, east by S. No. 218, south by Nos. 218-1 B & 2 B, west by No. 218-1 B and Pandiyar	0·10
Kyoti, dry Ramalan kuzhi punjai, T.S. No. 218-2 B, belonging to Sri Marudai Ambalagaram alias Perumal Ambalagaram and Sri. Devadoss Ambalagaram, bounded on the north by S. Nos. 218 and 219-1 A; east by S. No. 218; south by No. 218-2 A & 4 B, west by No. 218-2 A ..	0·04
Kyoti dry Ramalan kuzhi punjai, T.S. No. 219-4 B, belonging to Sri. Perumal Ambalagaram bounded on the north by Nos. 216-3 B east by S. Nos. 219 and 220-1; south by No. 221-1; west by No. 219-4 A	0·04
Total ..	0·74

NOTE.—Inamdarship No. 218-1 A, 2 B & 4 B is K. V. Rm. Ramaswami Chettiyar, son of late K. V. Rm. Venkatachalam Chettiyar of Kandukkadan.

Fort St. George, January 5, 1931.

Under section 6 of the Land Acquisition Act, the Governor in Council hereby declares that the land specified below and measuring 0·13 of an acre, be the same a little more or less, is needed for a public purpose, to wit, for the Setlidurai bottom No. 5 channel of the Cauvery-Mettur Project; and under sections 3 and 7 of the same Act, the Special Deputy Collector No. 6, Pattukkottai, is appointed to perform the functions of a Collector under the Act and directed to take order for the acquisition of the said land. A plan of the land is kept in the office of the Special Deputy Collector No. 6, Pattukkottai, and may be inspected at any time during office hours.

Tanjore district, Pattukkottai taluk,
Inam Vayttalakkadu village.

	Acre.
Inam poat setlidurai channel, T.S. No. 103-5, Inamdarship Sri Sambasiva as per list, bounded on the north by S.No. 102-1 east by Nos. 103-5 & 7, south by No. 66, west by No. 103-4 & 1	0·13

List of 46 pangadars.

1 B. Muttan Tevar.	19 N. Kalyanasundaram Servai.
2 C. Appavudaiya Tevar.	17 C. Periyathambi alias Odayar.
3 A. Muthuramana Servai.	18 H. Krishnaswami Tevar.
4 M. Valli Servai.	19 S. Dhanakoti Servai.
5 A, K, S. Valayya Servai.	20 M. Ramanadan Servai.
6 R. Ekambaram Servai.	21 C. Arumugham Servai.
7 A. Virappan servai.	22 K. Annamalai Servai.
8 S. Ramaswami Servai.	23 P. M. Sethu Kopan.
9 K. Muthuraman Servai.	24 A. Muthuswami Servai.
10 A. M. Sri Swaya Servai.	25 V. Ramaswami Servai.
11 K. Annamalai Pavari.	26 S. Somasundaram Servai.
12 V. Somiah alt Tevar.	27 V. Dhanakarmal.
13 N. Chidambara Tevar.	28 K. Karuppa Konar.
14 N. Muthiah Tevar.	29 R. A. Ramanadan Servai.
15 A. Veerappa Tevar.	30 T. Chandrasekara Nadar.

Fort St. George, December 19, 1933.

Under section 3 of the Land Acquisition Act, the Governor in Council hereby declares that the lands specified below, containing 17·63 acres, be the same a little more or less, are needed for a public purpose, to wit, for land charitable of the Canal System of the Cauvery-Mettur Project; and, under sections 7 and 9 of the same Act, the Special Deputy Collector No. III, Mayuram, is appointed to perform the functions of a Collector under the Act and directed to take order for the acquisition of the said lands. Under sub-section (1) of section 17 of the Act, the Governor in Council further directs that the possession of the said lands may be taken on the expiry of fifteen days from the date of the publication of the notice contained in section 9 (1) of the Act. A plan of the lands is kept in the office of the Special Deputy Collector No. III, Mayuram, and may be inspected at any time during office hours.

Tanjore district, Pattukkottai taluk.
No. 165. Zamin Mudikkur village.

	Acs.
Zamin, dry, chikkandi kolhal, S. No. and T.S. No. 3-7 B, kudivaramdar of Palaniyappa Velar and others Sivanesan Velar, bounded on the south by No. 3-7 A, east by No. 3-8 B, south by No. 3-1, west by No. 3-7 B	0·03
Zamin dry thennanthangal kolhal punjah, S. No. and T.S. No. 3-8 B, kudivaramdar of Ramasami Velar, Gumdan to minor Chavadi, bounded on the north by No. 3-8 A; east by No. 3-9 A, south by No. 25, west by Nos. 3-7 and 3-7 B; south by No. 3-8 A, west by No. 3-7 B	0·07
Zamin, dry, thennanthangal punjah aka chikkandi punjah S. No. and T.S. No. 3-8 A, kudivaramdar of Vythilingam Velar, bounded on the north by No. 3-8 A, east by No. 3-7 B; south by No. 25; west by No. 3-8 A & B	0·05
Zamin, dry, chikkandi kolhal S. No. and T.S. No. 3-3 A kudivaramdar of Krishna Velar, bounded on the north by No. 3-2 A; east by No. 3-3 D, south by No. 3-4 A, west by No. 3-3 B	0·05
Zamin, dry, chikkandi kolhal, S. No. and T.S. No. 3-3 A, kudivaramdar of Periyanayagam, bounded on the north by No. 3-1 A; east by No. 3-3 C; south by No. 3-3 A; west by No. 3-3, & & 3	0·05
Zamin, dry, chikkandi kolhal, S. No. and T.S. No. 3-6 A, kudivaramdar of Ramaswami Vaiyapuri, bounded on the north by No. 3-4 A; east by No. 3-6 B, south by No. 3-6 A, west by No. 3-7	0·03
Zamin, dry, nina kollal, S. No. and T.S. No. 31-4 B, kudivaramdar of Pethiyappa Velar, bounded on the north by No. 31-4 A; east by No. 31-4 A & 32; south by No. 32; west by No. 31-2	0·02
Zamin, dry, naval punjai S. No. and T.S No. 61-4 B, kudivaramdar of Thayar Velar, bounded on the north by No. 61-4 A; east by Nos. 61-4 B and 62; south by No. 62; west by No. 61-5 B	0·10
Zamin, dry, vannan punjai S. No. and T.S. No. 61-6 B, kudivaramdar of Alli of bounded on the north by No. 61-6 A; east by No. 61-7 B, south by No. 62, west by No. 61-4 D	0·04
Zamin, dry, chikkandi kollal, S No. and T.S. No. 7-7 A, kudivaramdar of Pakkiri Velar, bounded on the north by No. 7-5 & 7 A; east by No. 7-7 B, south by Nos. 9-3 A and 9-1 A, west by No. 7-7	0·10
Zamin, dry, vannan punjai, thenpan punjai, S No. and T.S. No. 61-7 B, kudivaramdars of Athai, of Ranga Velar, of Thayar Velar and of Narayana Velar, bounded on the north by No. 61-7 A, east by No. 61-6 B, south by No. 62, west by No. 61-8 B	0·05
Zamin dry, punnan punjai, S. No. and T.S. No. 61-8 B, kudivaramdar of Sivagnam, bounded on the north by No. 61-5 B and 61-3 A, east and south by No. 62 west by No. 61-7 B	0·00357
Zamin, dry, punnan punjai, S. No. and T.S. No. 60-3 B, kudivaramdar of Ramasami Velar, bounded on the north by No. 63-4 B, east by No. 62, south by No. 61-8 D, west by No. 60-3 A	0·04
Zamin, dry, punnan punjai S No. and T.S No. 60-3 B, kudivaramdars of Chinnayya Velar, bounded on the north by No. 60-3 B, east by Nos. 31-2 C, 32 and 62, south by Nos. 62 and 60-3 A, west by Nos. 60-4 A	0·23
Zamin dry, punnan punjai, S No. and T.S No. 60-3 B, kudivaramdar of Manikkam, guardian to minor Vijayan, bounded on the north by No. 60-3 A, east by Nos. 31-2 C & 3 B, south by No. 60-1 B, west by No. 60-3 A	0·01
Zamin, dry, thenpan punjai, S. No. and T.S. No. 31-3 B, kudivaramdars of Muttu Velan and of Kalian Velan, bounded on the north by No. 31-1 B & 2 A, east and south by No. 31-2 C, west by Nos. 31-1 A and 31-2 B	0·04
Zamin, dry, thenpan punjai, S No. and T.S. No. 31-3 B, kudivaramdars of Dandayudha Velar, of Arumugam Velar, of Veerabathran Velar, of Muthupathi Velar, Muruganja Velar, of Muthu Velar & Kalian Velar and others, bounded on the north by No. 10-4 C; east by No. 31-1 C, south by No. 31-3 B; west by No. 31-1 A and 30-1 B	0·10
Zamin, dry, punnan kollal, S No. and T.S. No. 30-1 D, kudivaramdar of Renga Velar, bounded on the north by No. 12-3 B & C; west by No. 30-2 B, south and west by No. 30-1 A	0·01
Zamin, dry, Kumarathi Chettiyar punjai S No. and T.S. No. 31-2 A, kudivaramdar of Singara Velar, bounded on the north by No. 12-1 A east by No. 31-2 B, south by No. 10-5 B west by Nos. 10-5 A and 30-1 & 2	0·05
Zamin, dry, Kumarathi Chettiyar punjai, S. No. and T.S. No. 10-1 A, kudivaramdar Andichi a gramikan to minor Ramayyan, managing Sebastian karn trustee, bounded on the north by No. 12-3 A; east by No. 10-1 B; south by No. 12-2 A, west by No. 29-5 & 4	0·01

	Acs.
Zamin, dry, kulathankarai punjai, S. No. and T.S. No. 13-5 A, kudivaramdar of Ct. of. Arumuga Velar, bounded on the north by No. 17-1 B & 14 A; east by No. 17-5 B; south by Nos. 19-1 A and 20-1, west by No. 13-5 & 4	0·05
Zamin, dry, kulathankarai punjai, S. No. and T.S. No. 19-4 A, kudivaramdar of Ganapathi Velar bounded on the north by No. 13-1 A; east by No. 13-5 B; south by No. 13-5 A; west by No. 13-4 & 5	0·01
Zamin, dry, chinthankarai vayal punjai, S No. and T.S. No. 19-1 A, kudivaramdar of Muthuchi Velar, bounded on the north by No. 14-7; west by No. 15-1 B; south by No. 19-4 A; west by No. 13-4 & 5	0·07
Zamin, dry, nina kollai, S. No. and T.S. No. 37 B 2, kudivaramdar of Marumuya Velar, bounded on the north by No. 38-4 B; east by No. 38-4; south by No. 38; west by No. 37-3 A	0·03
Zamin, dry, nina kollai S. No. and T.S. No. 37-1 B, kudivaramdars of Ring an Velar, bounded on the north by No. 37-1 B, east by Nos. 37-1 C and 36-1; south by No. 37-1 B & C, west by No. 37-3 A	0·03
Zamin, dry, nina punjai, S. No. and T.S. No. 36-3 B, kudivaramdar of Natesa Pillai, bounded on the north by No. 36-4 B; east by No. 36-6 & 7; south by No. 37-1 B & C; west by No. 37-3 A	0·14
Zamin, dry, nina punjai, S. No. and T.S. No. 36-4 B, kudivaramdar of Krishnaswami Pillai, bounded on the north by No. 36-1 B; east by Nos. 36-3 & 5; south by No. 36-5; west by No. 36-4 A	0·13
Zamin, dry, nina punjai, S. No. and T.S. No. 36-2 B, kudivaramdar of Sivagnanasundaram Pillai bounded on the north by No. 33-3 B; east by No. 36-2 B, south by No. 36-4 B, west, by No. 36-1 A	0·15
Zamin, dry, nina punjai, S. No. and T.S. No. 35-3 B, kudivaramdar of Natesa Pillai, bounded on the north by No. 17-2 A & 3 B; east by No. 37-4 & 5; south by No. 35-1 B, west by No. 35-3 A	0·27
Zamin, dry, nina punjai, S. No. and T.S. No. 17-2 B, kudivaramdar of Sivagnana Velar, bounded on the north by No. 16-3 A, east by No. 37-1; south by No. 35-3 B; west by No. 17-3 A	0·08
Zamin, dry, nina punjai, S. No. and T.S. No. 16-2 A, kudivaramdar of Muthu Velar, bounded on the north by Mayur village and No. 1-2 B, east by No. 35-1, A & B; south by Nos. 17-3 B, 16-2 B and 17-1, west by No. 15-3 B & 2 B	0·37
Zamin dry, nina punjai, S. No. and T.S. No. 16-1 B, kudivaramdar of Subbappa Pillai, bounded on the north by No. 16 1 C and Mayur village east by No. 16-1 C & 2 A; south and west by No. 16-1 A	0·11
Zamin, dry, nina kollai, S. No. and T.S No. 53-3 B, kudivaramdar of Ramasamy gounden, bounded on the north by No. 53-3 east by Nos 52-1 B & 3, south by No 54, west by No. 53-4 A	0·33
Zamin, dry, naval punjai, S. No. and T.S. No. 53-1 B, kudivaramdar of Vythilingam Velar, bounded on the north by No. 46-2 B; east by No 52-1 C; south by No 52-3; west by Nos 52-1 A and 53-3 B	0·23
Zamin dry, naval punjai S. No. and T.S No. 46-2 B, kudivaramdar of Chidambara Velar bounded on the north by No. 45-1 B, east by No 46-2 C, south by No. 45-1 B; west by No. 46-2 A	0·04
Zamin, dry naval punjai, S No and T.S No. 46-1 B, kudivaramdar of Vythilinga Velar, bounded on the north by Mayur village, east by No 45-1 C, south by No. 45-2 B, west by No. 46-1 A	0·13
Zamin, dry, Mukki punjai, S No. and T.S. No. 111-4 B, kudivaramdar of Chinnaya Velar, bounded on the north by No. 111-3 B; east by No. 110; south and west by No. 111-3 A	0·05
Zamin, dry, naval punjai, S. No. and T.S. No. 117-1 B, kudivaramdar of Sivagiri, bounded on the north by No. 117-1 B, east by No. 110; south by No. 117-2 B, west by No. 117-3 A	0·06
Zamin, dry, pandal punjai, S. No. and T.S. No. 111-4 B, kudivaramdar of Sarangapani, Velar and of Kanna-swami Velar, bounded on the north by No. 117-2 B & 4 C; east by Nos. 110 and 117-4 C, south by No. 117-5 B; west by No. 117-4 A	0·09
Zamin, dry, pandal punjai, S. No. and T.S. No. 111 4 B, kudivaramdar of Ponnuswami Pillai bounded on the north by No. 117-2 B, east by No. 110 and 116, south by No. 117 4 B, west by No. 117-3 A	0·09
Zamin, dry pandal punjai, S. No and T.S. No. 117-2 B, kudivaramdars of Natesa Pillai and ors. Maulka Velar, bounded on the north by No. 112-3 A and Mayur village, east by No. 116, south by Nos. 116 and 117-3 B; west by No. 117-2 A	0·03
Zamin, dry, thanjavai punjai, S. No. and T.S No. 107-1 A, kudivaramdar of Panchanatha Velar, bounded on the north by Nos. 113-6 and 121-1, east by No. 107-2 A; south by Nos. 107-1 B, west by No. 110	0·03
Zamin, dry thandikkudi punjai, S. No. and T.S No. 137 B 3, kudivaramdar of Vythinath Velan, bounded on the north by No. 121-4, east by No. 103-3 B south by No. 137- B west by No. 101 A	0·24
Zamin, dry, thandipudi punjai alias vannan punjai, S. No. and T.S No. 107-2 B, kudivaramdar of Ramaswami Velar, bounded on the north by No. 101- A; east by No. 121-1 B; south by No. 107-3 B, west by No. 107-2 A	0·13
Zamin, dry, vannan punjai, S. No and T.S No. 104-2 B, kudivaramdar of Muruganja Velar, bounded on the north by No. 104-1 B, south by No. 104-1 C, west by No. 104-3 B	0·05
Zamin, dry, thanjavai punjai alias vannan punjai, S. No. and T.S No. 104-3 B, kudivaramdar of Vythilinga Velar bounded on the north by No. 101 B A; east by No 104-3 B, south by No. 101-2 C, west by No. 104-1 B	0·01
Zamin, dry thanjavai punjai alias vannan punjai, S No. and T.S. No. 104-3 B kudivaramdar of Annamalai Velar, bounded on the north by No. 104-3 A; east by No. 104-4 B, south by No. 104-3 C; west by No. 104-2 B	0·01

Amb.

Zamin, dry, thaviyadi punjai also vanam punjai, S. No. and T.S. No. 103-4 B, kudiyiruppu of Arthilinga Velar, bounded on the north by Nos. 101-4 A and 103-2 B & D; east by No. 103-5 A; south by No. 103-1 C; west by No. 101-2 B & 4 A .. .. 0·05

Zamin dry (thaviyadi) punjai S. No. and T.S. No. 103-5 A, kudiyiruppu of Kattia Velar, mortgagee Devasenathi Velar. Bounded on the north by No. 103-2 east by Nos. 101-4 A south by No. 103-3 B; west by No. 101-3 B .. .. 0·05

Zamin, dry, poruppi punjai S. No. 103-3 B, S. No. 103-4 B, kudiyiruppu of Pachaiyappa Velar, Nesa Velar and Co. Pallial Velar bounded on the north by No. 103-4 B & C; east by No. 103-4 and 103-4 A, south by No. 103-3 and 103-4 A, west by No. 103-2 B .. .. 0·71

Zamin, dry, punjai punjai, S. No. and T.S. No. 127-2 A, kudiyiruppu of Sivananda Velar bounded on the north by No. 127-1 A east and south by No. 126-2 B; west by Nos. 1—3 and 125-1 .. .. 0·08

Zamin, dry, punjai punjai S No. and T S No. 127-1 A, kudiyiruppu of Mangika Velar, bounded on the north by Nos. 126-1 and 131 B; east by No. 127 1 B & 2 A, south by No 127 1 B & 2 A, west by No. 128-3, 4 & 5 .. 0·71

Zamin, dry, punjai punjai, S. No. and T S No. 127-2 A, kudiyiruppu of Ramanna Velar, bounded on the north by No. 127-3 A; east by No. 125-5 A; south by No. 127-2 B; west by No. 127-1 A .. .. 0·04

Zamin, dry, kulla (thaviyadi) punjai S. No. and T.S. No. 103-3 A, kudiyiruppu of Pallial Velar, bounded on the north by No. 102-3, east by No. 103-1, south by No. 103-3 B; west by No. 103-2 A .. .. 0·18

Zamin, dry, punjai punjai, S No. and T S No. 127-3 A, kudiyiruppu of Gurunatha Velar, bounded on the north by No. 126-4 B; east by No. 127-2 A; south by No. 127-3 B; west by No. 126-3 A .. .. 0·06

Zamin dry manikkam punjai, S. No. and T.S. No. 124-1 B, kudiyiruppu of Ariel muniyan to mutra Irumavadi. Bounded on the north by S.n. 125-5 A; east by No. 123-6 B, south by No. 124-2 C; west by No. 13 4 B .. .. 0·04

Zamin dry, manikkam punjai, S No. and T.S. No. 132-5 B, kudiyiruppu of Mandira Velar, bounded on the north by No. 132-6 C; east by Nos. 13 4 and 124-3 B; south by No. 132-1, 6 & 7; west by Nos. 124-4 and 125-5 A .. .. 0·18

Zamin, dry, manikkam punjai S No. and T.S No. 133-4 B, kudiyiruppu of Nanjappa Tevar, bounded on the north by No. 134-1 A, east by Nos. 133 5 A and 134-4, south by Nos 129-3 Canal 132-4; west by No. 133-5 B & C .. .. 0·12

Zamin, dry, Pillai B punjai, S. No. and T.S. No. 151-1 B, kudiyiruppu of Nanjappa Tevar, bounded on the north by No. 151-1 A, east by No. 150-3 A; south by No. 151-2 C; west by No. 152 2 .. .. 0·04

Zamin, dry palavadi punjai, S. No. and T.S. No. 154-3 A, kudiyiruppu of Pichia Tevar, bounded on the north by No. 154 .. east by No. 154-1 & 4 A, south by No. 154-3 B, west by No. 154 B .. .. 0·04

Zamin, dry, B kovadi punjai, S. No. and T.S. No. 154-4 B, kudiyiruppu of Parthasarathi Tevar and Co. Rangappa Tevar bounded on the north by No. 154-4 A east by No. 154-2 B, south by No. 154-4 B west by No. 154 2 A .. .. 0·04

Zamin, dry, Pillaivadi punjai, S. No. and T.S. No. 156-2 B, kudiyiruppu of Thambiswami Tevar bounded on the north by No. 156-2 A, east by No. 156-1 B, south by No. 156-2 B, west by No. 156-1 B & C .. .. 0·06

Zamin, dry, punjai punjai, S. No. and T.S. No. 156-7 B, kudiyiruppu of Gopala Tevar, Grlapur of Thambiswami Tevar bounded on the north by No. 156-7 A, east by No. 156-6 B, south by No. 156-8 B, west by No. 156-3, 4 & 7; west by No. 156-8 B .. .. 0·24

Zamin, dry Pujaiadi punjai, S. No. and T.S. No. 156-8 B, kudiyiruppu of Paraiyan Tevar, bounded on the north by No. 156-8 A, east by No. 111-1 A; south by No. 156-7; west by No. 1-67 B .. .. 0·22

Zamin, dry Nagapadi kollai S. No and T.S No. 157 1 A, puduramudarh Kalimuthu Kal Lessees of Thanikachalam Tevar, Gr. Paraman Velar, Gr. Paraiyaran Tevar and Gru. Singara Tevar, bounded on the north by No. 156-8 A, east by No. 157-2 A, south by No. 157-1 B, west by No. 156 B .. .. 0·02

Zamin, dry pilavadi punjai, S No. and T.S No. 157-2 A, kudiyiruppu of Nanallian Tevar, bounded on the north by No. 156-6 A, 7 & 8; east by Nos. 156-7 B, south by No. 157 2 B, west by No 158 1 A .. .. .. 0·05

Zamin, dry Nagapadi punjai, S. No. and T.S. No. 156-7 B, kudiyiruppu of Annamalai Tevar bounded on the north by No. 156-7 A, east by No. 156-6 B, south by No. 156-8 B, west by No. 156-3, 4 & 7; south by No. 157-1 A & 2 A; west by No. 157 B .. .. .. 0·04

Zamin, dry, mangayadi kollai, S. No. and T.S. No. 156-8 B, kudiyiruppu of Kachiyappa Tevar, bounded on the north by No. 156-8 A, east by No. 111-1 A; south by No. 156-12, west by No. 156-8 B .. .. .. 0·22

Zamin wet, Nanavu kollai Sittri Kalimun Chetti, S. No. and T.S. No. 101-1 B, kudiyiruppu of Arumugam Chettiar, Gr. Dorairasami Velar & Vythilingam Velar, Gr. Kuppuswami Velar, Gr. Dorairasami Velar & Vythilingam Velar, Gr. Chidambaram Velar, Gr. Manikka Velar, Gr. Mariappa Velar and Co. Chinnayan Velar bounded on the north by No. 101-1 A; east by Nos. 99-1 and 100-1; south by Nos. 101-1 B & 2 A; west by No. 101-1 B .. .. .. 0·24

Zamin, dry, vanam punjai, S No. and T.S. No. 99-3 B, kudiyiruppu of Virabhadra Velar, bounded on the north by No. 98-4 A; east by No. 99-3 A & B; south by No. 99-4 B; west by No. 99-2 B .. .. .. 0·04

Zamin, dry, vanam punjai, S No. and T.S. No. 99-4 B, kudiyiruppu of Alagu Velar, mortgagee Devasenathi Velar. Bounded on the north by No. 99-3 B; east by No. 99-3 A; south by No. 99-5 B; west by No. 99-2 B .. .. 0·04

Zamin, dry, punjai punjai, S. No. and T.S. No. 127-2 A, kudiyiruppu of Sivananda Velar bounded on the north by No. 127-1 A east and south by No. 126-2 B; west by Nos. 1—3 and 125-1 .. .. 0·08

Zamin, dry, punjai punjai S No. and T S No. 127-1 A, kudiyiruppu of Mangika Velar, bounded on the north by Nos. 126-1 and 131 B; east by No. 127 1 B & 2 A, south by No 127 1 B & 2 A, west by No. 128-3, 4 & 5 .. 0·71

Zamin, dry, punjai punjai, S. No. and T S No. 127-2 A, kudiyiruppu of Ramanna Velar, bounded on the north by No. 127-3 A; east by No. 125-5 A; south by No. 127-2 B; west by No. 127-1 A .. .. 0·04

Zamin, dry, kulla (thaviyadi) punjai S. No. and T.S. No. 103-3 A, kudiyiruppu of Pallial Velar, bounded on the north by No. 102-3, east by No. 103-1, south by No. 103-3 B; west by No. 103-2 A .. .. 0·18

Zamin, dry, punjai punjai, S No. and T S No. 127-3 A, kudiyiruppu of Gurunatha Velar, bounded on the north by No. 126-4 B; east by No. 127-2 A; south by No. 127-3 B; west by No. 126-3 A .. .. 0·06

Zamin dry manikkam punjai, S. No. and T.S. No. 124-1 B, kudiyiruppu of Ariel muniyan to mutra Irumavadi. Bounded on the north by S.n. 125-5 A; east by No. 123-6 B, south by No. 124-2 C; west by No. 13 4 B .. .. 0·04

Zamin dry, manikkam punjai, S No. and T.S No. 132-5 B, kudiyiruppu of Mandira Velar, bounded on the north by No. 132-6 C; east by Nos. 13 4 and 124-3 B; south by No. 132-1, 6 & 7; west by Nos. 124-4 and 125-5 A .. .. 0·18

Zamin, dry, manikkam punjai S No. and T.S No. 133-4 B, kudiyiruppu of Nanjappa Tevar, bounded on the north by No. 134-1 A, east by Nos. 133 5 A and 134-4, south by Nos 129-3 Canal 132-4; west by No. 133-5 B & C .. .. 0·12

Zamin, dry, Pillai B punjai, S. No. and T.S. No. 151-1 B, kudiyiruppu of Nanallian

ACS.

Zamin, dry, [illegible] kollai, S. No. and T.S. No. 221-2 B, kudivaramdar [illegible] same as in S. No. and T.S. No. 221-2 B, bounded on the north by No. [illegible]; east by No. 221-2 C & 2 B; south by No. [illegible]; west by No. 221-2 A .. 0·01

Zamin, dry, [illegible] kollai, S. No. and T.S. No. 221-2 F, kudivaram [illegible] same as in S. No. and T.S. No. 221-2 D, bounded on the north by No. 221-1; east by No. 221-2 A; south by No. 221-2 G; west by No. 221-2 H .. 0·00450

Zamin, dry, kattuva punjal, S. No. and T.S. No. 221-2 A, kudivaramdar [illegible] Virappan Servai, bounded on the north by No. 221-1 and [illegible]; east by No. 220-3; south by No. 221-2 B; west by No. 221-2 F .. 0·02

Zamin, dry, [illegible] kollai, S. No. and T.S. No. 220-2, kudivaram gramasamudayamdars [illegible] Vythilinga Velar, [illegible] Kuppuswami Velar, [illegible] Duraiswami Velar, [illegible] Vythilinga Velar, [illegible] Chidambara Velar, [illegible] Manikka Velar, [illegible] Mariyappa Velar and [illegible] Chinnayya Velar, bounded on the north by No. 220-1; east by No. 220-4; south by No. 220-3; west by Nos. 221-4 and 221-1 .. 0·03

Zamin, dry, [illegible] kollai, S. No. and T.S. No. 220-3, kudivaram gramasamudayamdars same as in S. No. and T.S. No. 220-2, bounded on the north by No. 220-2; east by No. 220-4; south by No. 221-1; west by No. 221-2 A .. 0·04

Zamin, dry, kattuva punjal, S. No. and T.S. No. 219-3 B, kudivaramdar [illegible] Virappan Servai, bounded on the north by No. 219-3 A; east by No. 219-1 B; south by No. 220-1; west by No. 219-2 A .. 0·00175

Zamin, dry, [illegible] punjal, S. No. and T.S. No. 219-2 A, kudivaramdar [illegible] Duraiswami Servai, bounded on the north by No. 219-1 A; east by No. 219-2 B; south by No. 220-1; west by No. 221-4 .. 0·06

Zamin, dry, [illegible] punjal, S. No. and T.S. No. 219-1 A, kudivaramdar [illegible] Swaminatha Mandiyan, bounded on the north by No. 219-2; east by No. 219-1 B; south by No. 219-2 A; west by Nos. 224-4 and 221-1 .. 0·03

Zamin, dry, [illegible] kollai, S. No. and T.S. No. 218-1 B, kudivaramdar [illegible] [illegible] Servai, bounded on the north by No. 218-1 A; east by No. 218-2 B; south by No. 220-1; west by No. 219-3 B .. 0·04

Zamin, dry, kattuva punjal, S. No. and T.S. No. 218-3 B, kudivaramdar [illegible] Virappan Servai, bounded on the north by No. 218-3 A; east by No. 218-4 B & 5 A and 230-1; south by No. 230-1; west by No. 218-2 B & 2 C .. 0·05

Zamin, dry, kattuva kollai, S. No. and T.S. No. 218-4 B, kudivaramdar [illegible] Ammanalam Servai, bounded on the north by No. 218-4 A; east by No. 218-5 B; south by No. 230-1; west by No. 218-3 B .. 0·03

Zamin, dry, kattuva kollai, S. No. and T.S. No. 218-5 B, kudivaramdar [illegible] Ayyavu Servai, bounded on the north by No. 218-5 A; east by No. 216-6 B; south by No. 230-1 & 2; west by No. 218-4 B .. 0·06

Zamin, dry, kattuva punjal, S. No. and T.S. No. 218-6 B, kudivaramdar [illegible] Kaliammal, bounded on the north by No. 218-6 A; east by No. 216-1 B; south by No. 230-2; west by No. 218-5 B .. 0·06

Zamin, dry, kattuva punjal, S. No. and T.S. No. 212-1 B, kudivaramdar [illegible] Abdul Aziz Ravuttar, bounded on the north by No. 212-1 A; east by No. 212-2 B; south by No. 212-1 C; west by No. 210-3 B .. 0·07

Zamin, dry, kattuva punjal, S. No. and T.S. No. 212-2 B, kudivaramdar [illegible] Arunachala Tevar, bounded on the north by No. 212-2 A; east by No. 230-5; south by No. 212-2 C; west by No. 212-1 B .. 0·04

Zamin, dry, kattuva punjal, S. No. and T.S. No. 210-3 B, kudivaramdar [illegible] Muhammad Abdul Kadir, bounded on the north by No. 210-3 A; east by Nos. 230-1 and 210-1 B & 4 C; south by No. 230-7 & 8; west by Nos. 210-4 and 210-5 A .. 0·06

Zamin, dry, kattuva punjal, S. No. and T.S. No. 210-4 B, kudivaramdar [illegible] Chettiyar, Chellappa Chettiyar and [illegible] Chettiyar, bounded on the north by No. 210-4 A; east by No. 210-4; south by No. 210-4 C; west by No. 210-5 B .. 0·08

Zamin, dry, kattuva punjal, S. No. and T.S. No. 208-4, kudivaram gramasamudayamdars [illegible] Vythilinga Velar, [illegible] Kuppuswami Velar, [illegible] Duraiswami Velar, [illegible] Vythilinga Velar, [illegible] Chidambara Velar, [illegible] Manikka Velar, [illegible] Mariyappa Velar and [illegible] Chinnayya Velar, bounded on the north by No. 208-1; east by No. 208-5; south by No. 230-8; west by No. 210-4 B .. 0·01

Zamin, dry, kattuva punjal, S. No. and T.S. No. 208-5, kudivaram gramasamudayamdars same as in S. No. and T.S. No. 208-4, bounded on the north by No. 208-3; east by No. 201-4; south by No. 230-9; west by No. 208-4 .. 0·30

Zamin, dry, kattuva punjal, S. No. and T.S. No. 207-1, kudivaram gramasamudayamdars [illegible] Vythilinga Velar, [illegible] Kuppuswami Velar, [illegible] Duraiswami Velar, [illegible] Vythilinga Velar, [illegible] Chidambara Velar, [illegible] Manikka Velar, [illegible] Mariyappa Velar and [illegible] Chinnayya Velar, bounded on the north by No. 208-3; east by No. 208-1 C; south by No. 230-9; west by No. 208-5 .. 0·11

Zamin, dry, kattuva punjal, S. No. and T.S. No. 208-1 C, kudivaram gramasamudayamdars same as in S. No. and T.S. No. 207-1, bounded on the north by No. 208-1 B; east by No. 208-1 D; south by No. 230-9; west by No. 201-4 .. 0·01

Zamin, dry, kattuva punjal, S. No. and T.S. No. 208-1 E, kudivaram gramasamudayamdars same as in S. No. and T.S. No. 207-1, bounded on the north by No. 208-1 B; east by No. 208-1 F; south by No. 230-9; west by No. 208-1 D .. 0·05

Zamin, dry, kattuva punjal, S. No. and T.S. No. 208-2 C, kudivaram gramasamudayamdars same as in S. No. and T.S. No. 207-1, bounded on the north by No. 208-2 B; east by No. 209; south by No. 230-9; west by No. 208-1 F .. 0·20

Zamin, dry, kattuva punjal, S. No. and T.S. No. 231-1 A, kudivaram gramasamudayamdars same as in S. No. and T.S. No. 207-1, bounded on the north by No. 24; east by No. 214-1 B; south by Ramanathapuram village; west by No. 236 .. 0·09

Zamin, dry, [illegible] punjal, S. No. and T.S. No. 248-1 A, kudivaramdar [illegible] [illegible] Velar, bounded on the north by Nos. 245 and 248; east by No. 248-1 B & 2 A; south by Nos. 248-1 B and 247-1 A; west by No. 263-1 .. 0·31

Zamin, dry, [illegible] punjal, S. No. and T.S. No. 246-2 A, kudivaramdar [illegible] Shanmugam Velar, bounded on the north and east by No. 242; south by Nos. 249-1 and 16-2 B; west by No. 46-1 A .. 0·02

Zamin, dry, [illegible] punjal, S. No. and T.S. No. 249-1, kudivaramdar [illegible] Subrahmanya Chetti, bounded on the north by Nos. 42 and 246-2 A; east by Nos. 242 and 250-1; south and west by No. 249-2 .. 0·06

Zamin, dry, [illegible] punjal, S. No. and T.S. No. 247-1 A, kudivaramdar [illegible] Ramaswami Velar, bounded on the north by Nos. 248-1 and 247-1 A; east by No. 247-1 B; south by Nos. 253-3 A and 253-3; west by No. 253 .. 0·31

Zamin, dry, [illegible] punjal, S. No. and T.S. No. 253-3 A, kudivaramdar [illegible] Ponnuswami Chettiyar, bounded on the north by No. 247-1 A; east by No. 253-2 B; south by No. 254-1 B; west by No. 253-2 & 4 .. 0·07

Zamin, dry, [illegible] punjal, S. No. and T.S. No. 254-2 A, kudivaramdar [illegible] Dawood Ravuttar, mortgagee [illegible] Mohideen Abdul Kadir Ravuttar, bounded on the north by No. 254-1 B; east by No. 254-2 B; south by No. 254-3 A; west by No. 257-1 A .. 0·15

Zamin, dry, [illegible] punjal, S. No. and T.S. No. 254-3 A, kudivaramdar Marudayee Achi, bounded on the north by No. 254-2 A; east by No. 254-3 B; south by No. 255-3 A; west by No. 254-1 A .. 0·04

Zamin, dry, [illegible] punjal, S. No. and T.S. No. 255-3 A, kudivaramdar Marudayee Achi, bounded on the north by No. 254-3 A; east by No. 255-3 B; south by No. 255-2 A; west by No. [illegible] .. 0·52

Zamin, dry, [illegible] punjal, S. No. and T.S. No. 255-2 A, kudivaramdar Marudayee Achi, bounded on the north by No. 255-3 A; east by No. 255-2 B; south by No. 251-2 A & 2 B; west by No. 255-1 .. 0·08

Zamin, dry, [illegible] punjal, S. No. and T.S. No. 251-2 A, kudivaramdar [illegible], guardian to minors Kuppuswami and [illegible], bounded on the north by Nos. 251 B B and 255-2 A; east by No. 251-2 B & 2 B; south by Ramanathapuram village; west by No. 251-1 .. 0·21

Zamin, dry, [illegible] punjal, S. No. and T.S. No. 251-2 B, kudivaramdar [illegible], guardian to minors Kuppuswami and [illegible], bounded on the north and east by No. 251-2 A; south by Ramanathapuram village; west by No. 84-2 A .. 0·05

Zamin, dry, kamliyan punjal, S. No. and T.S. No. 84-2 B, kudivaramdar [illegible] Muhammad Abdulla Ravuttar, bounded on the north by No. 84-2 A; east by No. 94; south by No. 84-3 C; west by No. 84-1 B & 4 A .. 0·09

Zamin, dry, kamliyan punjal, S. No. and T.S. No. 84-4 B, kudivaramdar [illegible] Ramaswami Velar, bounded on the north by No. 84-1 A; east by No. 94-3 B & 4 C; south by No. 84-3 C; west by No. 84-2 B .. 0·05

Zamin, dry, kamliyan punjal, S. No. and T.S. No. 84-2 B, kudivaramdar [illegible] Chinnayya Velar, bounded on the north by No. 84-2 A; east by No. 84-4 B; south by No. 84-3 C; west by No. 84-1 C .. 0·14

Zamin, dry, kamliyan punjal, S. No. and T.S. No. 84-1 C, kudivaramdar [illegible] Murugayya Velar, bounded on the north by No. 84-1 B; east by No. 84-2 B; south by No. 84-3 C & 4 B; west by No. 84-1 B .. 0·13

Zamin, dry, kamliyan punjal, S. No. and T.S. No. 84-1 A, kudivaramdar [illegible] Murugayya Velar, bounded on the north by No. 110-6 B; east and south by No. 84-1 B; west by No. 98-7 B .. 0·0050

Zamin, dry, karuppan punjal, S. No. and T.S. No. 295-4 A, kudivaramdar [illegible] Pakkiri Samban, bounded on the north by No. 295-3 A; east by No. 295-4 B; south by No. 296-1 A; west by No. 295-4 B & 5 .. 0·02

Zamin, dry, karuppan punjal, S. No. and T.S. No. 296-3 A, kudivaramdar [illegible], minor Karuppan, bounded on the north by No. 296-2 B; east by No. 296-3 B; south by No. 296-4 A; west by No. 296-4 A & 4 B .. 0·02

Zamin, dry, karuppan punjal, S. No. and T.S. No. 291-1 A, kudivaramdar [illegible] Govindaswami Nayakar, bounded on the north by No. 291-4 A; east by No. 295-1 B; south by No. 291-2 B; west by Nos. 296-2 and 293-3 A .. 0·04

Zamin, dry, karuppan punjal, S. No. and T.S. No. 293-4 B, kudivaramdar [illegible] Govindaswami Nayakar, bounded on the north by No. 221-1 A; east by No. 294-2 B; south by No. 293-3 B; west by No. 293-4 A .. 0·01

Zamin, dry, karuppan punjal, S. No. and T.S. No. 293-3 B, kudivaramdar [illegible] Chinnayya Velar, bounded on the north by No. 293-2 B; east by No. 294-1 B; south by No. 296 A; west by No. 293-3 A .. 0·05

Zamin, dry, karuppan punjal, S. No. and T.S. No. 295-4 A, kudivaramdar [illegible] Ranga Velar, bounded on the north by Nos. 297-1 and 295-2 A & 2 B; east by No. 295-3 A; south by No. 296-4 B; west by No. 295-3 A .. 2·03

Zamin, dry, kottakaral punjal, S. No. and T.S. No. 295-3 A, kudivaramdar [illegible] Pakkiri Velar, bounded on the north by No. 297-3, 1 & 2; east by No. 294-4 A; south by No. 294-3 B; west by No. 295-4 A .. 0·04

Zamin, dry, kottakaral punjal, S. No. and T.S. No. 296-2 A, kudivaramdar [illegible] Guruswami Chetti, bounded on the north by No. 297-1 B & 2; east by No. 296-3 A; south by No. 296-4 B; west by No. 296-1 A .. 0·06

Zamin, dry, karuppan punjal, S. No. and T.S. No. 296-1 A, kudivaramdar [illegible] Govindaswami Nayakar, bounded on the north by No. 277-1 B; east by No. 96-2 A & 1 B; south by Nos. 296-1 B and 292-1 A; west by No. 294 .. 0·11

Zamin, dry, kuthiraipanthi punjal, S. No. and T.S. No. 290-1 B, kudivaramdars [illegible] Kandaswami Pillai, [illegible] Natesa Pillai and [illegible] Shanmugasundaram Pillai, bounded on the north by No. [illegible]; east by No. 294-1 C; south by No. 288-1 A; west by No. 285-1 A .. 0·03

Zamin, dry, kuthiraipanthi punjal, S. No. and T.S. No. 285-1 A, kudivaramdar [illegible] Shanmugasundaram Pillai, bounded on the north by No. [illegible]-1 B & 1 A; east by No. 288-3 B; south by No. 285-2 A; west by No. 281 .. 0·08

	ACS.
Zamin, dry, kathiraipathi manjai, S. No. and T.S. No. [illegible] A, kudivaramdar [illegible] Pillai, bounded on the north by No. [illegible] A; east by No. [illegible] B; south by No. [illegible] A; west by No. [illegible]	0·02
Zamin, wet, [illegible] manjai, S. No. and T.S. No. [illegible] A, kudivaramdar [illegible] Pillai, bounded on the north by No. [illegible]; east by No. [illegible] B; south by No. [illegible] A; west by No. [illegible]	0·01
Zamin, wet, karupankadi punjai, S. No. and T.S. No. [illegible] A, kudivaramdar [illegible] Velar guardian to minor [illegible], bounded on the north by No. [illegible] A; east by No. [illegible] B; south by No. [illegible]; west by No. [illegible]	0·00025
Zamin, dry, [illegible] punjai, S. No. and T.S. No. [illegible] B, kudivaramdar [illegible], guardian to minors [illegible] and [illegible], bounded on the north by No. [illegible]; east by No. [illegible] C; south by No. [illegible] A; west by No. [illegible] A	0·03
Zamin, dry, [illegible] punjai, S. No. and T.S. No. [illegible] A, kudivaramdar Muhammad [illegible], bounded on the north by Nos. [illegible] and [illegible]; east by No. [illegible]; south by Nos. [illegible] and [illegible] B; west by No. [illegible]	0·06
Zamin, dry, [illegible] punjai, S. No. and T.S. No. [illegible] B, kudivaramdar [illegible], bounded on the north by No. [illegible] A; east by No. [illegible]; south by No. [illegible]; west by No. [illegible] A	0·02
Zamin, dry, [illegible] punjai, S. No. and T.S. No. [illegible] B, kudivaramdar (1) [illegible] trustee Rajah [illegible] alias Servai Vijaya [illegible] and [illegible], (2) [illegible] Velar, and [illegible] (1) [illegible] Velar, bounded on the north by No. [illegible] B; east by No. [illegible]; south by No. [illegible] B; west by No. [illegible]	0·04
Zamin, dry, [illegible] punjai, S. No. and T.S. No. [illegible] B, kudivaramdar [illegible] Velar, bounded on the north by Nos. [illegible] B and [illegible] A; east by Nos. [illegible] and [illegible] C; south by Nos. [illegible] and [illegible] A; west by No. [illegible] A	0·03
Zamin, dry, nadum punjai, S. No. and T.S. No. 93-7 B, kudivaramdars [illegible] Velar and [illegible] Rengasami Velar, bounded on the north by No. 93-7 A; east by Nos. [illegible] A and 93-7 C; south by No. 93-7 C & 3 B; west by No. 93-7 A	0·06
Zamin, dry, nadum punjai, S. No. and T.S. No. 93-7 D, kudivaramdars [illegible] Velar and [illegible] Rengasami Velar, bounded on the north by No. 93-7 A; east by No. 93-3 B & 7 E; south by No. 93-7 E & 9 B; west by No. 93-7 A	0·04
Zamin, dry, nadum punjai, S. No. and T.S. No. 93-8 B, kudivaramdar [illegible] Rengasami Velar, bounded on the north by No. 93-7 D; east and south by No. 93-8 C; west by No. 93-7 D & 8 A	0·01
Zamin, dry, [illegible] punjai, S. No. and T.S. No. 207-1 A, kudivaramdar [illegible] Govinda Velar, bounded on the north by No. [illegible]; east and south by No. [illegible] B; west by No. [illegible]	0·04
Zamin, dry, manal punjai, S. No. and T.S. No. 301-3 B, kudivaramdars [illegible] Velar and [illegible] Rengasami Velar, bounded on the north by No. 301-3 A; east by No. [illegible]; south by No. [illegible] C; west by No. 301-2 B ..	0·07
Zamin, dry, manal punjai, S. No. and T.S. No. [illegible] B, kudivaramdar [illegible] Pakkiri Velar, bounded on the north by No. 301-2 A; east by No. [illegible] B; south by Nos. [illegible] C and [illegible]; west by No. [illegible] A	0·03
Zamin, dry, arasadi punjai, S. No. and T.S. No. 300-1 B, kudivaramdar [illegible] Somu [illegible], bounded on the north by Nos. [illegible] B and 300-1 A; east by No. [illegible] D; south by No. [illegible] C & 1 D; west by No. 300-1 A	0·05
Zamin, dry, arasadi punjai, S. No. and T.S. No. 706-1 B, kudivaramdar [illegible] Somu [illegible], bounded on the north by No. 300-1 C; east by No. 706-1 C; south by No. 706-2 B; west by No. 706-1 A	0·00145
Zamin, dry, arasadi punjai, S. No. and T.S. No. 706-10 B, kudivaramdar Sri [illegible] trustee Rajakumar alias Servai Vijaya Ragunatha [illegible] Kanakasabai Gopalar and [illegible] Shanmuga Velar, bounded on the north by No. 706-9 B; east by No. 706-10 B; south by No. 289-1 A; west by No. 706-12 A & 11	0·01
Zamin, dry, arasadi punjai, S. No. and T.S. No. 299-1 A, kudivaramdar Sri [illegible] trustee Rajakumar alias Servai Vijaya Ragunatha [illegible] Kanakasabai Gopalar and [illegible] Shanmuga Velar, bounded on the north by No. 706-10 B; east and south by No. 299-1 B; west by No. [illegible] A	0·00207
Zamin, dry, arasadi punjai, S. No. and T.S. No. 310-3 A, kudivaramdar Sri [illegible] trustee Rajakumar alias Servai Vijaya Ragunatha [illegible] Kanakasabai Gopalar, bounded on the north by Nos. 706-11 and [illegible]; east by Nos. [illegible] A and 310-3 B; south by Nos. [illegible] B and 311-2; west by No. 310-2	0·26
Zamin, dry, ottayadi punjai, S. No. and T.S. No. 311-2, kudivaramdar [illegible] Pillai, bounded on the north by No. 311-3 A & 3 B; east by Nos. 310-3 B and 312-1; south by Nos. 311-1 and 317-2 B; west by No. 311-1	0·07
Zamin, dry, ottayadi punjai, S. No. and T.S. No. 312-2 B, kudivaramdars [illegible] Narayana Chetti and [illegible], guardian to minor [illegible] Chetti, bounded on the north by Nos. 311-2 and 312-1; east by No. [illegible] & 4; south by No. 312-3 B & 2 A; west by No. 312-2 A	0·04
Zamin, dry, ottayadi punjai, S. No. and T.S. No. 312-3 B, kudivaramdar [illegible] Muthiya Velar, [illegible] Chidambara Pillai, [illegible] Muruganiya Velar, bounded on the north by No. 312-2 B; east by Nos. 312-4 and [illegible]; south by No. [illegible] B; west by No. 312-3 A	0·03
Zamin, dry, ottayadi punjai, S. No. and T.S. No. 454 6 B, kudivaramdar [illegible] Ramasami Velar, bounded on the north by No. 313-3 B; east by No. 455-1; south by No. 454 7 B; west by No. 454-6 A	0·02
Zamin, dry, [illegible] punjai, S. No. and T.S. No. 454-7 B, kudivaramdar [illegible], guardian to minor [illegible], bounded on the north by No. 454-6 B; east by No. 455-6 & 8; south by No. 455-9; west by No. 454-7 A ..	0·05
Zamin, dry, [illegible] punjai, S. No. and T.S. No. 461-1 B, kudivaramdars Manikkam Chetti, [illegible] Chetti, [illegible] Chetti, [illegible] Chetti, [illegible] Chetti and [illegible] Chetti, bounded on the north by No. 461-2 B; east by No. 474-1; south by No. [illegible]; west by No. 461-1 A	0·09
Zamin, dry, [illegible] punjai, S. No. and T.S. No. 461-2 B, kudivaramdar [illegible] Paramananda Chetti, bounded on the north by No. 461-3 A; east by No. 462-5 B; south by Nos. 474-1 and 461-1 B; west by No. 461-2 A ..	0·04
Zamin, dry, pannikondan punjai, S. No. and T.S. No. 462-5 B, kudivaramdar [illegible] Muhammad Abdulla Ravuttar, bounded on the north by No. 462-5 A; east by Nos. 471-3 B and 462-6 A & 6 B; south by Nos. 462-6 C & 6 B and 471-1; west by Nos. 461-2 B and 462-5 C ..	0·13
Zamin, dry, pannikondan punjai, S. No. and T.S. No. 471-3 B, kudivaramdar [illegible] Muhammad Abdulla Ravuttar, bounded on the north by No. 471-2 A; east by No. 472-1 D; south by Nos. 472-2 and [illegible]; west by No. 462-5 B	0·04
Zamin, dry, punaivetti punjai, S. No. and T.S. No. 472-1 D, kudivaramdar [illegible] Chellammal, bounded on the north by No. 472-1 A; east by No. 472-1 E; south by No. 472-2, 4 & 5; west by No. 471-3 B	0·08
Zamin, dry, [illegible] punjai, S. No. and T.S. No. 472-4 B, kudivaramdar [illegible] Rengasami Chetti, bounded on the north by No. 472-4 A; east by No. [illegible] B; south by No. 472-8; west by No. 472-1 D	0·05
Zamin, dry, punaivetti punjai, S. No. and T.S. No. 472-11 A, kudivaramdar [illegible] Pakkirisami Chetti, bounded on the north by No. 472-11 B; east by No. 472-12 B; south by No. 472-8 A; west by No. 472-8 B & 9 C	0·05
Zamin, dry, punaivetti punjai, S. No. and T.S. No. 472-11 C, kudivaramdar [illegible] Pakkirisami Chetti, bounded on the north by No. 472-11 B; east by No. 472-12 B; south by No. 468; west by No. 472-10 B	0·01
Zamin, dry, [illegible] punjai, S. No. and T.S. No. 472-9 A, kudivaramdars [illegible] Somu Chetti and [illegible] Perumal Chetti, bounded on the north by No. 472-8 B & 11 A; east by No. 472-10 B; south by No. 468; west by No. 472-8 C	0·02
Zamin, dry, punaivetti punjai, S. No. and T.S. No. 472-10 B, kudivaramdar [illegible] Manikkam Chetti, bounded on the north by No. 472-10 A; east by No. 472-11 C; south by No. 468; west by No. 472-9 A ..	0·04
Zamin, dry, [illegible] punjai, S. No. and T.S. No. 472-12 B, kudivaramdar [illegible] Pakkiri Chetti, [illegible] Rajakumar alias Servai Vijaya Ragunatha [illegible] Kanakasabai Gopalar, bounded on the north by No. 472-12 A; east by No. 472-13 B; south by No. 468; west by No. 472-11 C	0·01
Zamin, dry, punaivetti punjai, S. No. and T.S. No. 472-13 B, kudivaramdar [illegible] Perumal Chetti, bounded on the north by No. 472-13 A; east by No. 466-3 D; south by No. 468; west by No. 472-12 B	0·02
Zamin, dry, punaivetti punjai, S. No. and T.S. No. 466-3 B, kudivaramdars [illegible] Somu Chetti and [illegible] Achikannu Achi, bounded on the north by No. 466-3 A; east by No. 466-4 B; south by No. 468; west by No. 472-13 B ..	0·06
Zamin, dry, punaivetti punjai, S. No. and T.S. No. 467-4 B, kudivaramdar [illegible] Manikkam Chetti, bounded on the north by No. 467-4 A; east by No. 467-4 A; south by No. 468; west by No. 467-3 B ..	0·05
Zamin, dry, punaivetti punjai, S. No. and T.S. No. 467-4 A, kudivaramdar [illegible] Govinda Chetti, bounded on the north by No. 467 3 A & 4 B; east by No. 467-4 B and [illegible] village; south by No. 468; west by No. 467-3 B & 4 A	0·08
Zamin, dry, [illegible] punjai, S. No. and T.S. No. 467-3 A, kudivaramdar [illegible] Muruganiya Chetti, bounded on the north by No. 467-2 A & 3 B; east by No. 467-3 B; south by Nos. [illegible] A and 467-4 A; west by No. 469-6 ..	0·09
Zamin, dry, [illegible] punjai, S. No. and T.S. No. 467-2 A, kudivaramdar [illegible] Muruganiya Chetti, bounded on the north by No. 467-1 A; east by No. 467-2 B; south by No. 467-3 A; west by No. 469-6	0·01
Zamin, dry, vambal punjai, S. No. and T.S. No. 641-2 A, kudivaramdar [illegible] Muhammad Ibrahim Ravuttar, bounded on the north by No. 672; east by No. 641-2 B; south by No. 641-2 B & 1 B; west by No. 642-1 ..	0·16
Zamin, dry, vambal punjai, S. No. and T.S. No. 641-2 B, kudivaramdar [illegible] Ibrahim Ravuttar, bounded on the north by No. 641-1 A; east by No. 641-2 C; south by No. 640-2 A; west by No. 641-2 A and 642-1 ..	0·01
Zamin, dry, vambal punjai, S. No. and T.S. No. 641-2 D, kudivaramdar [illegible] Ibrahim Ravuttar, bounded on the north by No. 672; east by No. 640-1; south by No. 641-2 C; west by No. 641-1 B	0·05
Zamin, wet, vambal, S. No. and T.S. No. 640-2 A, kudivaramdar [illegible] Ibrahim Ravuttar, bounded on the north by No. 641-2 B; east by No. 640-2 B; south by No. 639-2; west by No. 640-1	0·07
Zamin, wet, vambal, S. No. and T.S. No. 639-2, kudivaramdar [illegible] Ibrahim Ravuttar, bounded on the north by No. 640-2 A; east by No. 639-6; south by Vikramanna village; west by No. 639-1	0·04
Zamin, dry, [illegible] punjai, S. No. and T.S. No. 643-1 C, kudivaramdars Mohideen Abdul Kadir, [illegible] Shaik [illegible] and Mohideen Abdul Kadir, guardian and brother to minor [illegible], bounded on the north and east by No. 624; south by No. 643-2 C & 2 D; west by No. 643-1 B	0·00031
Zamin, dry, [illegible] punjai, S. No. and T.S. No. 643-2 C, kudivaramdars Rajakumar alias Servai Vijaya Ragunatha [illegible] Kanakasabai Gopalar, bounded on the north by No. 643-1 C; east by No. 643-2 D; south by No. 643 1 C; west by No. 643-2 B	0·10
Zamin, dry, vambal punjai, S. No. and T.S. No. 642-1 C, kudivaramdar [illegible] Muhammad Ibrahim Ravuttar, [illegible] Mohideen Abdul Kadir, minor Abdul Kadir by guardian and brother Mohideen Abdul Kadir, bounded on the north by No. 643-2 C & 2 D; east by No. [illegible] B; south by No. 642-1 B & 1 D; west by No. 642-1 B	0·10

ACS.

Zamin, dry, vambal punjai, S. No. and T.S. No. 512-4 C, kudivaramdar [illegible] Ibrahim Ravuttar, disputants Mohideen Abdul Kadir, minor Abdul Karim by guardian and [illegible] Mohideen Abdul Kadir, bounded on the north by No. 512-1 B, east by Nos. 512-2 D and [illegible], south and west by No. 513-2 B .. .. 0·09

Zamin, dry, kovalkaran punjai, S. No. and T.S. No. 516-2 B, kudivaramdar Syed Abdulla Marakayar, bounded on the north by No. 516-2 A, east by Nos. 511 and 516-2 C; south by No. 516-2 C and 3 A, west by No. 517 .. 0·11

Zamin, dry, kovalkaran punjai S. No. and T.S. No. 516-3 A, kudivaramdar [illegible] Ramaswami Ambalakaran, bounded on the north by No. 516-2 B, east by No. 516-3 B; south by No. 515-1 A, west by Nos. 517 and 512 .. .. 0·09

Zamin, dry, ottaiyadi punjai, S. No. and T.S. No. 515-1 A, kudivaramdar [illegible] Muhammad [illegible], bounded on the north by No. 516-3 A, east by No. 515-1 B, south by Nos. 515-2 A and 514, west by No. 512 .. 0·13

Zamin, dry, pirayadi punjai, S. No. and T.S. No. 513-6 A, kudivaramdar [illegible] Muhammad Mira Kasim, mirasdar [illegible] Muhammad Mussa, bounded on the north by No. 512-1 A; east by No. 513-6 B; south by No. 513-7 A; west by No. 512 .. .. .. 0·03

Zamin, dry, pirayadi punjai, S. No. and T.S. No. 513-7 A, kudivaramdar [illegible] Saiyid [illegible] Ammal, bounded on the north by No. 513-6 A, east by No. 513-7 B, south by No. 514-1 A; west by No. 512 .. .. 0·09

Zamin, dry, ottayadi punjai, S. No. and T.S. No. 514-1 A, kudivaramdar [illegible] Nallamma, bounded on the north by No. 513-7 A, east by No. 514-1 B; south by No. 514-2 A, west by No. 512 .. .. .. 0·03

Zamin, dry, ottayadi punjai, S. No. and T.S. No. 514-2 A, kudivaramdar [illegible] Muhammad Dawood Ravuttar bounded on the north by Nos. 514-1 A and 512, east by No. 514-2 B, south by No. 514-3 A; west by No. 512 .. 0·04

Zamin, dry, ottayadi punjai, S. No. and T.S. No. 514-4 A, kudivaramdar [illegible] Natheesa, bounded on the north by No. 514-3 A, east by No. 514-1 C, south by No. 514-5 B; west by No. 512 .. .. 0·00656

Zamin, dry, sangani punjai, S. No. and T.S. No. 510-2 B, kudivaramdar Saiyid Abdul Marakayar, bounded on the north by No. 510, east by No. 510-2 C, south by No. 511-3, west by No. 510-2 A .. .. 0·13

Zamin, dry, sendhil punjai, S. No. and T.S. No. 511-2, kudivaramdar Saiyid Abdul Marakayar, bounded on the north by No. 510-2 B, east by No. 511-3; south by No. 513-3 B, west by No. 511-1 .. .. 0·11

Zamin, dry, ottayadi punjai, S. No. and T.S. No. 513-3 C, kudivaramdar Saiyid Abdulla Marakayar, bounded on the north by No. 513-2 B, east by No. 512, south by No. 514-2, west by No. 513-3 A .. .. 0·13

Zamin, dry, vellalapam punjai, S. No. and T.S. No. 514-2, kudivaramdar Kadir Kutti Mira Lewai Ravuttar bounded on the north by No. 513-3 C, east by No. 512, south by No. 5 [illegible], west by No. 514-2 .. .. 0·09

Zamin, dry, ammapuliyan punjai, S. No. and T.S. No. 525-3 B, kudivaramdar [illegible] Shaik Mohideen Ravuttar, bounded on the north by No. 525-1 A, east by No. 506; south by No. 524; west by No. 525-1 B .. .. 0·05

Zamin, dry, sangani punjai, S. No. and T.S. No. 523-4 B, kudivaramdar Ramanatha Ammal guardian to minor Natheesa, bounded on the north by No. 523-2 A, east by No. 523-4 D; south by No. 524, west by No. 523-3 C .. 0·03

Zamin, wet, Vellaiyayal, S. Nos. and T.S. No. 523-1 B, kudivaramdars [illegible] Kasiviswanatha Chettiyar, [illegible] Chettiyar and Valliyappa Chettiyar, bounded on the north by No. 525-1 A & 4 B, east by No. 523-2 B; south by No. 524; west by No. 523-2 D .. .. 0·05

Zamin, wet, sangani kottamam, S. No. and T.S. No. 523-5 D, kudivaramdar Rajammal alias Sivasi Vijaya Raghunatha Balaji Ramakrishna Gopalar, bounded on the north by No. 523-2 A, east by No. 523-2 D, south by No. 521, west by No. 523-3 B .. .. 0·34

Zamin, wet, kondavalam punjai, S. No. and T.S. No. 523-3 C, kudivaramdar Saiyid Abdulla Marakayar, bounded on the north by No. 523-3 B; east by No. 523-3 D; south by No. 521; west by No. 523-2 B .. .. .. 0·36

Zamin, nanjavai, sangani punjai, S. No. and T.S. No. 562-14 B, kudivaramdar [illegible] Muhammad Mastan Ravuttar bounded on the north by No. 562-14 A; east by No. 562-15 B; south by No. 563; west by No. 562-11 B .. .. 0·02

Zamin, manavari, vambal punjai, S. No. and T.S. No. 562-14 B, kudivaramdar [illegible] Athal disputant Gopalan Servai, bounded on the north by No. 562-14 A; east by No. 562-15 B, south by No. 563, west by No. 562-14 A. 0·05

Zamin wet, athiyadi punjai, S. No. and T.S. No. 560-1 A, kudivaramdar Abdul Muhammad and Umaru Ravuttar, bounded on the north by No. 561 east and south by No. 560-1 B; west by Nos. 563 and 565-1 .. .. 0·04

Zamin, dry, theluli, S. No. and T.S. No. 647-2 B, kudivaramdars [illegible] Mulkkader Ravuttar, [illegible] Muthiah Chettiyar [illegible] Govindarala Chettiyar, [illegible] Narayanaswami Chettiyar, [illegible] Ramalingam Chettiyar, [illegible] Subbaraman Chettiyar and [illegible] Kaderaiya Chettiyar, bounded on the north by Nos. 646-4 B and 517-2 C, east by Nos. 547-2 C and 538, south by No. 537-4 B, west by No. 647-2 A. 0·14

Zamin, dry, theluli, S. No. and T.S. No. 537-2 B, kudivaramdars same as in S. No. and T.S. No. 517-2 B, bounded on the north by No. 537-2 B, east by No. 533; south by No. 537-3 B; west by No. 537-2 A .. .. 0·02

Zamin, dry, [illegible] punjai, S. No. and T.S. No. 533-1 B kudivaramdar Dempathal Ammal and [illegible] Rajammal alias Sevval Vijaya Raghunatha Balaji Ramakrishna Gopalar (Zamindar of Madhalpura), bounded on the north by No. 527-5 B east by No. 532; south by No. 533-3 B, west by No. 533-1 A .. .. 0·09

Zamin, dry, arampathai [illegible] punjai, S. No. and T.S. No. 533-4 B kudivaramdar [illegible] T.S. No. 533-1 B, bounded on the north by No. 533-1 B, east by No. 532, south by No. 533-5 B, west by No. 533-4 A .. .. 0·06

Zamin, dry, valuvadi punjai, S. No. and T.S. No. 533-4 B, kudivaramdar [illegible] Muhammad Abdulla Ravuttar, bounded on the north by No. 533-3 B; east by No. 532; south and west by No. 533-6 A .. .. .. 0·02

Zamin wet, kalupuli punjai, S. No. and T.S. No. 331-3 B, kudivaramdar [illegible] Viramuthu Velar, bounded on the north by No. 331, east by No. 335-2 A, south by No. 331-4 A, west by No. 331-3 .. .. 0·03

Zamin, wet, chokkapillaiyar punjai, S. No. and T.S. No. 335-3 A, kudivaramdar [illegible] Doraiswami Velar, guardian to minor Ganesan, bounded on the north by No. 334, east by No. 335-4 A; south by No. 335-5 B, west by No. 335-2 A .. .. 0·16

Zamin, wet, chokkapillaiyar punjai, S. No. and T.S. No. 335-4 A, kudivaramdars [illegible] Kuppuswami Velar and [illegible] Venkatarama Velar bounded on the north by No. 334; east by No. 336-2 A, south by No. 335-4 B & 5 B, west by No. 335-3 A .. .. 0·04

Zamin, wet, chokkapillaiyar punjai, S. No. and T.S. No. 335-5 B, kudivaramdars [illegible] Muthu Veeru Velar and [illegible] Subbayya Velar, bounded on the north by No. 335-4 A, east by No. 336-3 A, south and west by No. 335-5 A .. .. .. 0·00372

Zamin, wet, chokkapillaiyar punjai, S. No. and T.S. No. 446-4 A, kudivaramdar [illegible] Natha Velar, bounded on the north by No. 452, east by No. 446-4 A, south by No. 446-5 B, west by No. 423 1 B & 4 A .. .. 0·03

Zamin, wet, ambalanan punjai, S. No. and T.S. No. 446-5 A, kudivaramdar [illegible] Mariyappa Velar, bounded on the north and east by No. 452; south by No. 446-1 B & 3 B; west by No. 415-1 A .. .. .. 0·06

Zamin, wet, ambalanan punjai, S. No. and T.S. No. 446-5 B, kudivaramdars (1) [illegible] Gopala Nayakar and (2) [illegible] Chidambara Nayakar, disputant for No. (2) [illegible] Gopala Nayakar bounded on the north by Nos. 446-4 A and 451 east by No. 446-5 A south and west by No. 446-4 A .. .. .. 0·00064

Zamin, wet, ambalanan punjai, S. No. and T.S. No. 446-3 A, kudivaramdar [illegible] Arunachala Velar bounded on the north by No. 451, east by No. 446-4 A, south by No. 446-3 B, west by No. 446-5 B .. .. 0·04

Zamin wet, ambalanan punjai, S. No. and T.S. No. 446-3 A, kudivaramdar [illegible] Annamalai Velar, bounded on the north by No. 452, east by No. 446-1; south by No. 446-3 A, west by No. 446-3 A .. .. 0·02

Zamin, dry, bagavan punjai, S. No. and T.S. No. 343-6 A, kudivaramdar Logammal guardian to minor Subbayya, bounded on the north by No. 343-4, east by No. 344, south by No. 345-1 B, west by No. 343-5 B .. 0·02

Zamin, dry, bagavan punjai, S. No. and T.S. No. 343-5 B, kudivaramdars [illegible] Mariyappa Velar, [illegible] Subbiya Velar and [illegible] Ramaya Velar, bounded on the north by No. 343-4 & 5 A, east by No. 343-6 A & 6 C, south by No. 345-5 C & 5 A, west by No. 345-4 & A .. .. 0·14

Zamin, dry, bagavan punjai, S. No. and T.S. No. 345-1 A, kudivaramdar [illegible] Murugayya Velar, bounded on the north by Nos. 343-6 A and 343-6, east and south by No. 345-1 B; west by No. 345-2 A .. .. 0·08

Zamin, dry, bagavan punjai, S. No. and T.S. No. 345-4 A, kudivaramdar [illegible] Ramu Velar, bounded on the north by No. 343-6, east by No. 345-1 A, south by No. 345-2 B; west by No. 345-1 B .. .. 0·08

Zamin, dry, bagavan punjai, S. No. and T.S. No. 345-1 B, kudivaramdar [illegible] Pakkiri Velar, guardian to minor Kaliappan, bounded on the north by Nos. 343-6 and 344 B, east by No. 345-1 A & 1 C; south by Nos. 345-1 C and 721 2 A, west by No. 345-7 A .. .. .. 0·07

Zamin, dry, bagavan punjai, S. No. and T.S. No. 721 2 A, kudivaramdar [illegible] Pakkiri Velar, guardian to minor Kaliappan, bounded on the north by No. 345-1 B, east by No. 721 2 B, south by No. 720-1 A, west by No. 721-1 .. 0·04

Zamin, dry, bagavan punjai, S. No. and T.S. No. 720-1 A, kudivaramdar [illegible] Pakkiri Velar, guardian to minor Kaliappan bounded on the north by No. 721 2 A, east by No. 720-1 B, south by No. 720-4, west by No. 722-1 .. 0·02

Zamin, dry, vilai chandai punjai, S. No. and T.S. No. 26-1 B, kudivaramdar [illegible] Mohideen Abdul Kadir Ravuttar, bounded on the north by No. 21; east by No. 26-2 C & 4 A, south by No. 26-4 C & 2 B; west by No. 26-1 A .. 0·27

Zamin, dry, shanmugavadi punjai, S. No. and T.S. No. 26-2 B, kudivaramdar [illegible] Chinnayya Velar, bounded on the north by No. 26-1 B & 2 A, east by No. 26-2 C, south by No. 26-1 A; west by No. 26-2 A .. .. 0·10

Zamin, dry, vilai chandai punjai, S. No. and T.S. No. 26-3 A, kudivaramdars [illegible] Mangalam and [illegible] Chidambara Velar, bounded on the north and east by No. 25, south by No. 26-4 B & 3 B, west by No. 26-1 B & 2 B .. .. 0·16

Zamin, dry, shanmugavadi punjai, S. No. and T.S. No. 26-4 B, kudivaramdars [illegible] Arunachala Velar and minor Appasu Velar, by guardian Arunachala Velar, bounded on the north by No. 26-3 A, east by No. 26-3 A, south and west by No. 26-4 A .. .. 0·00032

Zamin, dry, shanmugavadi punjai, S. No. and T.S. No. 26-4 A, kudivaramdar Ramaswami Velar, disputant [illegible] Swaminatha Velar, bounded on the north and east by No. 25, south by No. 26-5 B; west by No. 26-5 B & 2 B, 0·05

Zamin, dry, alaal punjai, S. No. and T.S. No. 26-6 B, kudivaramdar minor Ganesan by guardian Thaiyal and [illegible] Ramaswami Velar bounded on the north by No. 26-1 A; east by No. 25, south by No. 26-7 A; west by No. 26-6 A. 0·02

Zamin, dry, alaal punjai, S. No. and T.S. No. 26-7 A, kudivaramdar [illegible] Villalingam Velar, bounded on the north by No. 26-6 B, east by No. 25, south by No. 26-8; west by No. 26-7 B .. .. 0·05

Zamin, dry, shanmugavadi punjai, S. No. and T.S. No. 364-1 A, kudivaramdars [illegible] Ramaswami Velar and [illegible] Manikka Velar, bounded on the north by No. 364-1 B & 2 A, east by No. 364-1 B, south by No. 364-2 A, west by Palavanji village .. .. 0·07

Zamin, dry, shanmugavadi punjai, S. No. and T.S. No. 364-2 A, kudivaramdars [illegible] Kasiviswanatha Chettiyar and [illegible] Chellappa Chettiyar, disputants Vellayappa Chettiyar, [illegible] Raman Kandayyan and [illegible] Thondaman Kandayyan, bounded on the north by No. 364-1 A; east by No. 364-2 B, south by No. 735-1 A; west by Palavanji village .. 0·27

		Acs.
Zamin, dry, shanarpuravu-II punjai	S. No. 49-1 T.S. No. 75-1 A, Kuppusamudram Ramanuja Velai, dipositai of Sornakkanna Velar, bounded on the north by Sp. 74-1 A; east by Sp. 72-1 B; south by No. 72-1 A, west by Pulivandi village	0·02
Zamin, dry, valakkandan punjai	S. No. and T.S. No. 82-3 Irattaiyamudar Gd. (2) Ranga Velar and (3) Narayana Velar, bounded on the north by No. 75-1 A; east by No. 72-1 B; south by No. 72-1 A & 1 B, west by Pulivandi village	0·02
Zamin, dry, valakkandan punjai	S. No. and T.S. No. 72-1 H, Irattaiyamudar (1) Ranga Velar and (2) Narayana Velar bounded on the north by No. 82-2 A; east by No. 72-1 C, south by No. 72-1 B; west by No. 72-1 A	0·05
Zamin, dry, valakkandan punjai	S. No. and T.S. No. 72-1 B, Irattaiyamudar Gd. (2) Ranga Velar and (3) Narayana Velar, bounded on the north by No. 82-1 B; east by No. 72-2 C; south by No. 72-1 B; west by No. 72-1 A	0·00·10
Zamin, dry, kalliyadi punjai	S. No. and T.S. No. 76-2 B, Irattaiyamudan (1) P. Narayana Velar, (2) P. Somasundara Velar (3) P. Arumuga Velar, (4) P. Udayana Velar and (5) Gd. Ranga Velar, dispositais in Nos. (4) and (5) P. Narayana Velar, P. Somasundara Velar and P. Arumuga Velar, bounded on the north by No. 75-2 B; east by No. 76-2 C, south by No. 76-2 B, west by No. 76-2 A	0·04
Zamin, dry, kalliyadi punjai	S. No. and T.S. No. 76-1 B, Irattaiyamudar (1) Chinnaiyan alias Athai, (2) Ranga Velar and (3) Gd. Ranga Velar dispositai in Nos. (2) and (3) Chinnaiyan alias Athai, bounded on the north by No. 75-1 B; east by No. 76-1 C; south by No. 76-2 B; west by No. 76-1 A	0·04
Zamin, dry, mettai punjai	S. No. and T.S. No. 83-1 A, Irattaiyamudar (1) P. Narayana Velar, bounded on the north by No. 82-2 A; east by No. 83-1 B, south by No. 83-1 A; west by No. 83	0·07
Zamin, dry, poonai punjai	S. No. and T.S. No. 83-2, Irattaiyamudar Gd. Sivanam bounded on the north by No. 83-3 A; east by No. 83-2 B; south by No. 83-1 A; west by No. 82	0·05
Zamin, dry, poonai punjai	S. No. and T.S. No. 83-3 A, Irattaiyamudar Gd. Ramanathan Velar bounded on the north by No. 82; east by No. 83-3 B & 4; south by No. 83-1 A; west by No. 83	0·01
Zamin, dry, pakkirimanai kollai	S. No. and T.S. No. 84-9 A Irattaiyamudar P. Veerappan Velar, bounded on the north by No. 84-8 A; east by No. 84-9 B; south by No. 84-14 A; west by No. 341	0·03
Zamin, dry, pakkirimanai kollai	S. No. and T.S. No. 84-8 A Irattaiyamudar P. Kuttan Velar bounded on the north by No. 84-7 A; east by No. 84-8 B; south by No. 84-9 A; west by No. 341	0·03
Zamin, dry, pakkirimanai kollai	S. No. and T.S. No. 84-7 A Irattaiyamudar Gd. Chinnaiyan Velar, bounded on the north by No. 84-1 A; east by No. 84-7 B; south by No. 84-8 A; west by No. 341	0·05
Zamin, dry, poonai punjai	S. No. and T.S. No. 84-1 A, Irattaiyamudar P. Munisami Velar, bounded on the north by Nos. 82 and 83-1 A; east by Sp. 84-1 B; south by No. 4307 A & 1 B, west by No. 341	0·20
Zamin, wet, nattathe-thara punjai	S. No. and T.S. No. 343-1 A, Irattaiyamudar P. Muhammad Ibrahim Navabar, dispositai Mr. Muhammad Meddeen and Mr. Gd. Ibrahim, bounded on the north by No. 338-1 A; east by No. 343-1 C; south by No. 343-4 A; west by Veppanattham village	0·002
Zamin, wet, nattathe-thara punjai	S. No. and T.S. No. 343-1 B, Irattaiyamudars as one to S. No. and T.S. No. 343-1 A, bounded on the north by No. 343-1 A; east and south by No. 343-2 C; west by Veppanattham village	0·01
Zamin, wet, nirukkaddi punjai	S. No. and T.S. No. 332-3, Irattaiyamudar Mr. Abdul Cava Navalar, bounded on the north by No. 332-1 A; east by No. 332-4 A & B; south by No. 333-4 A; west by Veppanattham village	0·05
Zamin, wet, nattathe-thara punjai	S. No. and T.S. No. 343-4 A Irattaiyamudar Virappa Tevar bounded on the north by No. 343-3 & 4 A; east by No. 344-1 C; south by No. 343-4 B; west by Veppanattham village	0·04
Zamin, wet, nattithe-thara punjai, chavai	S. No. and T.S. No. 349-1 C, Irattaiyamudars Mr. Vaithilinga Velar, Mrs. Kuppusami Velar, Mr. Doraisamy Velar, Mr. Vaithilinga Velar, Mr. Chidambara Velar, Mr. Munisa Velar, Mr. Muthappa Velar and Mr. Chinnaiya Velar, included in the north by No. 349-1 A; east by No. 349-2 B; south by Mahadevakudi village, west by No. 349-1 B	0·07
Zamin wet, nattathe-thara punjai, chavai	S. No. and T.S. No. 349-3 B, Irattaiyamudar Annasi Sahibrao, bounded on the north and east by No. 349-1 A; south by No. 349-4; west by No. 349-1 B	0·00·33
Zamin, wet, nattathe-thara punjai, chavai	S. No. and T.S. No. 350-1, Irattaiyamudar P. Gn. Syed Muhammad Navabar, bounded on the north by No. 349-1 B and 349-2; east by No. 350-2 and 351-2, south by No. 350-3, west by Mahadevakudi village	0·17
Zamin, dry, hattara punjai or karai	S. No. and T.S. No. 230-4, Irattaiyam pannaiyakkarargal P. Vythinatha Velar, Gnana Kuppusami Velar, Dorairasami Velar, Vythilinga Velar, Chidambara Velar, Munisa Velar, Muthappa Velar and Chinnaiya Velar, bounded on the north by Nos. 230-3 and 231-2 A & B; east by No. 230-2, P. & B., south by Nos. 232 and 239 and Rammanalpettai village; west by Nos. 247, 242 and 229-3	0·24
Zamin, dry, hattara punjai or karai	S. No. and T.S. No. 230-3, Irattaiyamudar Gd. Sivanam bounded on the north by No. 230-4; east by No. 230-2 B; south by No. 231-2 A; west by No. 229-3	0·05
Zamin, dry, hattara punjai or karai	S. No. and T.S. No. 231-2 A, Irattaiyamudar Gd. Sivanam bounded on the north by No. 230-3; east by No. 230-2 B; south by No. 231-2 B; west by No. 229-3	0·05
Zamin, dry, hattara punjai or karai	S. No. and T.S. No. 231-2 B, Irattaiyamudar Gd. Sivanam bounded on the north by No. 231-2 A; east by No. 230-2 B; south by No. 232; west by No. 229-3	0·05
Zamin, dry, hattara punjai or karai	S. No. and T.S. No. 230-2 B, Irattaiyamudar Gd. Sivanam bounded on the north by No. 230-3; east by No. 230-2 C; south by No. 231-2 B; west by No. 230-2 A	0·05
Zamin, dry, hattara punjai or karai	S. No. and T.S. No. 230-2 C, Irattaiyamudar Gd. Sivanam bounded on the north by No. 230-3; east by No. 230-2 D; south by No. 231-2 B; west by No. 230-2 B	0·05
Zamin, dry, hattara punjai or karai	S. No. and T.S. No. 230-2 D, Irattaiyamudar Gd. Sivanam bounded on the north by No. 230-3; east by No. 230-2 E; south by No. 231-2 B; west by No. 230-2 C	0·05
Zamin, dry, hattara punjai or karai	S. No. and T.S. No. 230-2 E, Irattaiyamudar Gd. Sivanam bounded on the north by No. 230-3; east by No. 230-2 F; south by No. 231-2 B; west by No. 230-2 D	0·05
Zamin, dry, hattara punjai or karai	S. No. and T.S. No. 230-2 F, Irattaiyamudar Gd. Sivanam bounded on the north by No. 230-3; east by No. 230-2 G; south by No. 231-2 B; west by No. 230-2 E	0·05
Zamin, dry, hattara punjai or karai	S. No. and T.S. No. 230-2 G, Irattaiyamudar Gd. Sivanam bounded on the north by No. 230-3; east by No. 230-2 H; south by No. 231-2 B; west by No. 230-2 F	0·05
Zamin, dry, hattara punjai or karai	S. No. and T.S. No. 230-2 H, Irattaiyamudar Gd. Sivanam bounded on the north by No. 230-3; east by No. 230-2 I; south by No. 231-2 B; west by No. 230-2 G	0·05
Zamin, dry, hattara punjai or karai	S. No. and T.S. No. 230-2 I, Irattaiyamudar Gd. Sivanam bounded on the north by No. 230-3; east by No. 230-2 J; south by No. 231-2 B; west by No. 230-2 H	0·05
Zamin, dry, hattara punjai or karai	S. No. and T.S. No. 230-2 J, Irattaiyamudar Gd. Sivanam bounded on the north by No. 230-3; east by No. 230-2 K; south by No. 231-2 B; west by No. 230-2 I	0·05
Zamin, dry, hattara punjai or karai	S. No. and T.S. No. 230-2 K, Irattaiyamudar Gd. Sivanam bounded on the north by No. 230-3; east by No. 230-2 L; south by No. 231-2 B; west by No. 230-2 J	0·05
Zamin, dry, hattara punjai or karai	S. No. and T.S. No. 230-2 L, Irattaiyamudar Gd. Sivanam bounded on the north by No. 230-3; east by No. 230-2 M; south by No. 231-2 B; west by No. 230-2 K	0·05
Zamin, dry, hattara punjai or karai	S. No. and T.S. No. 230-2 M, Irattaiyamudar Gd. Sivanam bounded on the north by No. 230-3; east by No. 230-2 N; south by No. 231-2 B; west by No. 230-2 L	0·05
Zamin, dry, hattara punjai or karai	S. No. and T.S. No. 230-2 N, Irattaiyamudar Gd. Sivanam bounded on the north by No. 230-3; east by No. 230-2 O; south by No. 231-2 B; west by No. 230-2 M	0·05
Zamin, dry, hattara punjai or karai	S. No. and T.S. No. 230-2 O, Irattaiyamudar Gd. Sivanam bounded on the north by No. 230-3; east by No. 230-2 P; south by No. 231-2 B; west by No. 230-2 N	0·05
Zamin, dry, hattara punjai or karai	S. No. and T.S. No. 230-2 P, Irattaiyamudar Gd. Sivanam bounded on the north by No. 230-3; east by No. 230-2 Q; south by No. 231-2 B; west by No. 230-2 O	0·05
Zamin, dry, hattara punjai or karai	S. No. and T.S. No. 230-2 Q, Irattaiyamudar Gd. Sivanam bounded on the north by No. 230-3; east by No. 230-2 R; south by No. 231-2 B; west by No. 230-2 P	0·05
Zamin, dry, hattara punjai or karai	S. No. and T.S. No. 230-2 R, Irattaiyamudar Gd. Sivanam bounded on the north by No. 230-3; east by No. 230-2 S; south by No. 231-2 B; west by No. 230-2 Q	0·05
Zamin, dry, hattara punjai or karai	S. No. and T.S. No. 230-2 S, Irattaiyamudar Gd. Sivanam bounded on the north by No. 230-3; east by No. 230-2 T; south by No. 231-2 B; west by No. 230-2 R	0·05
Zamin, dry, hattara punjai or karai	S. No. and T.S. No. 230-2 T, Irattaiyamudar Gd. Sivanam bounded on the north by No. 230-3; east by No. 230-2 U; south by No. 231-2 B; west by No. 230-2 S	0·05
Zamin, dry, hattara punjai or karai	S. No. and T.S. No. 230-2 U, Irattaiyamudar Gd. Sivanam bounded on the north by No. 230-3; east by No. 230-2 V; south by No. 231-2 B; west by No. 230-2 T	0·05
Zamin, dry, hattara punjai or karai	S. No. and T.S. No. 230-2 V, Irattaiyamudar Gd. Sivanam bounded on the north by No. 230-3; east by No. 230-2 W; south by No. 231-2 B; west by No. 230-2 U	0·05
Zamin, dry, hattara punjai or karai	S. No. and T.S. No. 230-2 W, Irattaiyamudar Gd. Sivanam bounded on the north by No. 230-3; east by No. 230-2 X; south by No. 231-2 B; west by No. 230-2 V	0·05
Zamin, dry, hattara punjai or karai	S. No. and T.S. No. 230-2 X, Irattaiyamudar Gd. Sivanam bounded on the north by No. 230-3; east by No. 230-2 Y; south by No. 231-2 B; west by No. 230-2 W	0·05
Zamin, dry, hattara punjai or karai	S. No. and T.S. No. 230-2 Y, Irattaiyamudar Gd. Sivanam bounded on the north by No. 230-3; east by No. 230-2 Z; south by No. 231-2 B; west by No. 230-2 X	0·05
Zamin, dry, hattara punjai or karai	S. No. and T.S. No. 230-2 Z, Irattaiyamudar Gd. Sivanam bounded on the north by No. 230-3; east by No. 230-2 AA; south by No. 231-2 B; west by No. 230-2 Y	0·05
Zamin, dry, hattara punjai or karai	S. No. and T.S. No. 230-2 AA, Irattaiyamudar Gd. Sivanam bounded on the north by No. 230-3; east by No. 230-2 AB; south by No. 231-2 B; west by No. 230-2 Z	0·05
Zamin, dry, hattara punjai or karai	S. No. and T.S. No. 230-2 AB, Irattaiyamudar Gd. Sivanam bounded on the north by No. 230-3; east by No. 230-2 AC; south by No. 231-2 B; west by No. 230-2 AA	0·05
Zamin, dry, hattara punjai or karai	S. No. and T.S. No. 230-2 AC, Irattaiyamudar Gd. Sivanam bounded on the north by No. 230-3; east by No. 230-2 AD; south by No. 231-2 B; west by No. 230-2 AB	0·05
Zamin, dry, hattara punjai or karai	S. No. and T.S. No. 230-2 AD, Irattaiyamudar Gd. Sivanam bounded on the north by No. 230-3; east by No. 230-2 AE; south by No. 231-2 B; west by No. 230-2 AC	0·05
Zamin, dry, hattara punjai or karai	S. No. and T.S. No. 230-2 AE, Irattaiyamudar Gd. Sivanam bounded on the north by No. 230-3; east by No. 230-2 AF; south by No. 231-2 B; west by No. 230-2 AD	0·05
Zamin, dry, hattara punjai or karai	S. No. and T.S. No. 230-2 AF, Irattaiyamudar Gd. Sivanam bounded on the north by No. 230-3; east by No. 230-2 AG; south by No. 231-2 B; west by No. 230-2 AE	0·05
Zamin, dry, hattara punjai or karai	S. No. and T.S. No. 230-2 AG, Irattaiyamudar Gd. Sivanam bounded on the north by No. 230-3; east by No. 230-2 AH; south by No. 231-2 B; west by No. 230-2 AF	0·05
Zamin, dry, hattara punjai or karai	S. No. and T.S. No. 230-2 AH, Irattaiyamudar Gd. Sivanam bounded on the north by No. 230-3; east by No. 230-2 AI; south by No. 231-2 B; west by No. 230-2 AG	0·05
Zamin, dry, hattara punjai or karai	S. No. and T.S. No. 230-2 AI, Irattaiyamudar Gd. Sivanam bounded on the north by No. 230-3; east by No. 230-2 AJ; south by No. 231-2 B; west by No. 230-2 AH	0·05
Zamin, dry, hattara punjai or karai	S. No. and T.S. No. 230-2 AJ, Irattaiyamudar Gd. Sivanam bounded on the north by No. 230-3; east by No. 230-2 AK; south by No. 231-2 B; west by No. 230-2 AI	0·05
Zamin, dry, hattara punjai or karai	S. No. and T.S. No. 230-2 AK, Irattaiyamudar Gd. Sivanam bounded on the north by No. 230-3; east by No. 230-2 AL; south by No. 231-2 B; west by No. 230-2 AJ	0·05
Zamin, dry, hattara punjai or karai	S. No. and T.S. No. 230-2 AL, Irattaiyamudar Gd. Sivanam bounded on the north by No. 230-3; east by No. 230-2 AM; south by No. 231-2 B; west by No. 230-2 AK	0·05
Zamin, dry, hattara punjai or karai	S. No. and T.S. No. 230-2 AM, Irattaiyamudar Gd. Sivanam bounded on the north by No. 230-3; east by No. 230-2 AN; south by No. 231-2 B; west by No. 230-2 AL	0·05
Zamin, dry, hattara punjai or karai	S. No. and T.S. No. 230-2 AN, Irattaiyamudar Gd. Sivanam bounded on the north by No. 230-3; east by No. 230-2 AO; south by No. 231-2 B; west by No. 230-2 AM	0·05
Zamin, dry, hattara punjai or karai	S. No. and T.S. No. 230-2 AO, Irattaiyamudar Gd. Sivanam bounded on the north by No. 230-3; east by No. 230-2 AP; south by No. 231-2 B; west by No. 230-2 AN	0·05
Zamin, dry, hattara punjai or karai	S. No. and T.S. No. 230-2 AP, Irattaiyamudar Gd. Sivanam bounded on the north by No. 230-3; east by No. 230-2 AQ; south by No. 231-2 B; west by No. 230-2 AO	0·05
Zamin, dry, hattara punjai or karai	S. No. and T.S. No. 230-2 AQ, Irattaiyamudar Gd. Sivanam bounded on the north by No. 230-3; east by No. 230-2 AR; south by No. 231-2 B; west by No. 230-2 AP	0·05
Zamin, dry, hattara punjai or karai	S. No. and T.S. No. 230-2 AR, Irattaiyamudar Gd. Sivanam bounded on the north by No. 230-3; east by No. 230-2 AS; south by No. 231-2 B; west by No. 230-2 AQ	0·05
Zamin, dry, hattara punjai or karai	S. No. and T.S. No. 230-2 AS, Irattaiyamudar Gd. Sivanam bounded on the north by No. 230-3; east by No. 230-2 AT; south by No. 231-2 B; west by No. 230-2 AR	0·05
Zamin, dry, hattara punjai or karai	S. No. and T.S. No. 230-2 AT, Irattaiyamudar Gd. Sivanam bounded on the north by No. 230-3; east by No. 230-2 AU; south by No. 231-2 B; west by No. 230-2 AS	0·05
Zamin, dry, hattara punjai or karai	S. No. and T.S. No. 230-2 AU, Irattaiyamudar Gd. Sivanam bounded on the north by No. 230-3; east by No. 230-2 AV; south by No. 231-2 B; west by No. 230-2 AT	0·05
Zamin, dry, hattara punjai or karai	S. No. and T.S. No. 230-2 AV, Irattaiyamudar Gd. Sivanam bounded on the north by No. 230-3; east by No. 230-2 AW; south by No. 231-2 B; west by No. 230-2 AU	0·05
Zamin, dry, hattara punjai or karai	S. No. and T.S. No. 230-2 AW, Irattaiyamudar Gd. Sivanam bounded on the north by No. 230-3; east by No. 230-2 AX; south by No. 231-2 B; west by No. 230-2 AV	0·05
Zamin, dry, hattara punjai or karai	S. No. and T.S. No. 230-2 AX, Irattaiyamudar Gd. Sivanam bounded on the north by No. 230-3; east by No. 230-2 AY; south by No. 231-2 B; west by No. 230-2 AW	0·05
Zamin, dry, hattara punjai or karai	S. No. and T.S. No. 230-2 AY, Irattaiyamudar Gd. Sivanam bounded on the north by No. 230-3; east by No. 230-2 AZ; south by No. 231-2 B; west by No. 230-2 AX	0·05
Zamin, dry, hattara punjai or karai	S. No. and T.S. No. 230-2 AZ, Irattaiyamudar Gd. Sivanam bounded on the north by No. 230-3; east by No. 230-2 BA; south by No. 231-2 B; west by No. 230-2 AY	0·05
Zamin, dry, hattara punjai or karai	S. No. and T.S. No. 230-2 BA, Irattaiyamudar Gd. Sivanam bounded on the north by No. 230-3; east by No. 230-2 BB; south by No. 231-2 B; west by No. 230-2 AZ	0·05
Zamin, dry, hattara punjai or karai	S. No. and T.S. No. 230-2 BB, Irattaiyamudar Gd. Sivanam bounded on the north by No. 230-3; east by No. 230-2 BC; south by No. 231-2 B; west by No. 230-2 BA	0·05
Zamin, dry, hattara punjai or karai	S. No. and T.S. No. 230-2 BC, Irattaiyamudar Gd. Sivanam bounded on the north by No. 230-3; east by No. 230-2 BD; south by No. 231-2 B; west by No. 230-2 BB	0·05
Zamin, dry, hattara punjai or karai	S. No. and T.S. No. 230-2 BD, Irattaiyamudar Gd. Sivanam bounded on the north by No. 230-3; east by No. 230-2 BE; south by No. 231-2 B; west by No. 230-2 BC	0·05
Zamin, dry, hattara punjai or karai	S. No. and T.S. No. 230-2 BE, Irattaiyamudar Gd. Sivanam bounded on the north by No. 230-3; east by No. 230-2 BF; south by No. 231-2 B; west by No. 230-2 BD	0·05
Zamin, dry, hattara punjai or karai	S. No. and T.S. No. 230-2 BF, Irattaiyamudar Gd. Sivanam bounded on the north by No. 230-3; east by No. 230-2 BG; south by No. 231-2 B; west by No. 230-2 BE	0·05
Zamin, dry, hattara punjai or karai	S. No. and T.S. No. 230-2 BG, Irattaiyamudar Gd. Sivanam bounded on the north by No. 230-3; east by No. 230-2 BH; south by No. 231-2 B; west by No. 230-2 BF	0·05
Zamin, dry, hattara punjai or karai	S. No. and T.S. No. 230-2 BH, Irattaiyamudar Gd. Sivanam bounded on the north by No. 230-3; east by No. 230-2 BI; south by No. 231-2 B; west by No. 230-2 BG	0·05
Zamin, dry, hattara punjai or karai	S. No. and T.S. No. 230-2 BI, Irattaiyamudar Gd. Sivanam bounded on the north by No. 230-3; east by No. 230-2 BJ; south by No. 231-2 B; west by No. 230-2 BH	0·05
Zamin, dry, hattara punjai or karai	S. No. and T.S. No. 230-2 BJ, Irattaiyamudar Gd. Sivanam bounded on the north by No. 230-3; east by No. 230-2 BK; south by No. 231-2 B; west by No. 230-2 BI	0·05
Zamin, dry, hattara punjai or karai	S. No. and T.S. No. 230-2 BK, Irattaiyamudar Gd. Sivanam bounded on the north by No. 230-3; east by No. 230-2 BL; south by No. 231-2 B; west by No. 230-2 BJ	0·05
Zamin, dry, hattara punjai or karai	S. No. and T.S. No. 230-2 BL, Irattaiyamudar Gd. Sivanam bounded on the north by No. 230-3; east by No. 230-2 BM; south by No. 231-2 B; west by No. 230-2 BK	0·05
Zamin, dry, hattara punjai or karai	S. No. and T.S. No. 230-2 BM, Irattaiyamudar Gd. Sivanam bounded on the north by No. 230-3; east by No. 230-2 BN; south by No. 231-2 B; west by No. 230-2 BL	0·05
Zamin, dry, hattara punjai or karai	S. No. and T.S. No. 230-2 BN, Irattaiyamudar Gd. Sivanam bounded on the north by No. 230-3; east by No. 230-2 BO; south by No. 231-2 B; west by No. 230-2 BM	0·05
Zamin, dry, hattara punjai or karai	S. No. and T.S. No. 230-2 BO, Irattaiyamudar Gd. Sivanam bounded on the north by No. 230-3; east by No. 230-2 BP; south by No. 231-2 B; west by No. 230-2 BN	0·05
Zamin, dry, hattara punjai or karai	S. No. and T.S. No. 230-2 BP, Irattaiyamudar Gd. Sivanam bounded on the north by No. 230-3; east by No. 230-2 BQ; south by No. 231-2 B; west by No. 230-2 BO	0·05
Zamin, dry, hattara punjai or karai	S. No. and T.S. No. 230-2 BQ, Irattaiyamudar Gd. Sivanam bounded on the north by No. 230-3; east by No. 230-2 BR; south by No. 231-2 B; west by No. 230-2 BP	0·05
Zamin, dry, hattara punjai or karai	S. No. and T.S. No. 230-2 BR, Irattaiyamudar Gd. Sivanam bounded on the north by No. 230-3; east by No. 230-2 BS; south by No. 231-2 B; west by No. 230-2 BQ	0·05
Zamin, dry, hattara punjai or karai	S. No. and T.S. No. 230-2 BS, Irattaiyamudar Gd. Sivanam bounded on the north by No. 230-3; east by No. 230-2 BT; south by No. 231-2 B; west by No. 230-2 BR	0·05
Zamin, dry, hattara punjai or karai	S. No. and T.S. No. 230-2 BT, Irattaiyamudar Gd. Sivanam bounded on the north by No. 230-3; east by No. 230-2 BU; south by No. 231-2 B; west by No. 230-2 BS	0·05
Zamin, dry, hattara punjai or karai	S. No. and T.S. No. 230-2 BU, Irattaiyamudar Gd. Sivanam bounded on the north by No. 230-3; east by No. 230-2 BV; south by No. 231-2 B; west by No. 230-2 BT	0·05
Zamin, dry, hattara punjai or karai	S. No. and T.S. No. 230-2 BV, Irattaiyamudar Gd. Sivanam bounded on the north by No. 230-3; east by No. 230-2 BW; south by No. 231-2 B; west by No. 230-2 BU	0·05
Zamin, dry, hattara punjai or karai	S. No. and T.S. No. 230-2 BW, Irattaiyamudar Gd. Sivanam bounded on the north by No. 230-3; east by No. 230-2 BX; south by No. 231-2 B; west by No. 230-2 BV	0·05
Zamin, dry, hattara punjai or karai	S. No. and T.S. No. 230-2 BX, Irattaiyamudar Gd. Sivanam bounded on the north by No. 230-3; east by No. 230-2 BY; south by No. 231-2 B; west by No. 230-2 BW	0·05
Zamin, dry, hattara punjai or karai	S. No. and T.S. No. 230-2 BY, Irattaiyamudar Gd. Sivanam bounded on the north by No. 230-3; east by No. 230-2 BZ; south by No. 231-2 B; west by No. 230-2 BX	0·05
Zamin, dry, hattara punjai or karai	S. No. and T.S. No. 230-2 BZ, Irattaiyamudar Gd. Sivanam bounded on the north by No. 230-3; east by No. 230-2 CA; south by No. 231-2 B; west by No. 230-2 BY	0·05
Zamin, dry, hattara punjai or karai	S. No. and T.S. No. 230-2 CA, Irattaiyamudar Gd. Sivanam bounded on the north by No. 230-3; east by No. 230-2 CB; south by No. 231-2 B; west by No. 230-2 BZ	0·05
Zamin, dry, hattara punjai or karai	S. No. and T.S. No. 230-2 CB, Irattaiyamudar Gd. Sivanam bounded on the north by No. 230-3; east by No. 230-2 CC; south by No. 231-2 B; west by No. 230-2 CA	0·05
Zamin, dry, hattara punjai or karai	S. No. and T.S. No. 230-2 CC, Irattaiyamudar Gd. Sivanam bounded on the north by No. 230-3; east by No. 230-2 CD; south by No. 231-2 B; west by No. 230-2 CB	0·05
Zamin, dry, hattara punjai or karai	S. No. and T.S. No. 230-2 CD, Irattaiyamudar Gd. Sivanam bounded on the north by No. 230-3; east by No. 230-2 CE; south by No. 231-2 B; west by No. 230-2 CC	0·05
Zamin, dry, hattara punjai or karai	S. No. and T.S. No. 230-2 CE, Irattaiyamudar Gd. Sivanam bounded on the north by No. 230-3; east by No. 230-2 CF; south by No. 231-2 B; west by No. 230-2 CD	0·05
Zamin, dry, hattara punjai or karai	S. No. and T.S. No. 230-2 CF, Irattaiyamudar Gd. Sivanam bounded on the north by No. 230-3; east by No. 230-2 CG; south by No. 231-2 B; west by No. 230-2 CE	0·05
Zamin, dry, hattara punjai or karai	S. No. and T.S. No. 230-2 CG, Irattaiyamudar Gd. Sivanam bounded on the north by No. 230-3; east by No. 230-2 CH; south by No. 231-2 B; west by No. 230-2 CF	0·05
Zamin, dry, hattara punjai or karai	S. No. and T.S. No. 230-2 CH, Irattaiyamudar Gd. Sivanam bounded on the north by No. 230-3; east by No. 230-2 CI; south by No. 231-2 B; west by No. 230-2 CG	0·05
Zamin, dry, hattara punjai or karai	S. No. and T.S. No. 230-2 CI, Irattaiyamudar Gd. Sivanam bounded on the north by No. 230-3; east by No. 230-2 CJ; south by No. 231-2 B; west by No. 230-2 CH	0·05
Zamin, dry, hattara punjai or karai	S. No. and T.S. No. 230-2 CJ, Irattaiyamudar Gd. Sivanam bounded on the north by No. 230-3; east by No. 230-2 CK; south by No. 231-2 B; west by No. 230-2 CI	0·05
Zamin, dry, hattara punjai or karai	S. No. and T.S. No. 230-2 CK, Irattaiyamudar Gd. Sivanam bounded on the north by No. 230-3; east by No. 230-2 CL; south by No. 231-2 B; west by No. 230-2 CJ	0·05
Zamin, dry, hattara punjai or karai	S. No. and T.S. No. 230-2 CL, Irattaiyamudar Gd. Sivanam bounded on the north by No. 230-3; east by No. 230-2 CM; south by No. 231-2 B; west by No. 230-2 CK	0·05
Zamin, dry, hattara punjai or karai	S. No. and T.S. No. 230-2 CM, Irattaiyamudar Gd. Sivanam bounded on the north by No. 230-3; east by No. 230-2 CN; south by No. 231-2 B; west by No. 230-2 CL	0·05
Zamin, dry, hattara punjai or karai	S. No. and T.S. No. 230-2 CN, Irattaiyamudar Gd. Sivanam bounded on the north by No. 230-3; east by No. 230-2 CO; south by No. 231-2 B; west by No. 230-2 CM	0·05
Zamin, dry, hattara punjai or karai	S. No. and T.S. No. 230-2 CO, Irattaiyamudar Gd. Sivanam bounded on the north by No. 230-3; east by No. 230-2 CP; south by No. 231-2 B; west by No. 230-2 CN	0·05
Zamin, dry, hattara punjai or karai	S. No. and T.S. No. 230-2 CP, Irattaiyamudar Gd. Sivanam bounded on the north by No. 230-3; east by No. 230-2 CQ; south by No. 231-2 B; west by No. 230-2 CO	0·05
Zamin, dry, hattara punjai or karai	S. No. and T.S. No. 230-2 CQ, Irattaiyamudar Gd. Sivanam bounded on the north by No. 230-3; east by No. 230-2 CR; south by No. 231-2 B; west by No. 230-2 CP	0·05
Zamin, dry, hattara punjai or karai	S. No. and T.S. No. 230-2 CR, Irattaiyamudar Gd. Sivanam bounded on the north by No. 230-3; east by No. 230-2 CS; south by No. 231-2 B; west by No. 230-2 CQ	0·05
Zamin, dry, hattara punjai or karai	S. No. and T.S. No. 230-2 CS, Irattaiyamudar Gd. Sivanam bounded on the north by No. 230-3; east by No. 230-2 CT; south by No. 231-2 B; west by No. 230-2 CR	0·05
Zamin, dry, hattara punjai or karai	S. No. and T.S. No. 230-2 CT, Irattaiyamudar Gd. Sivanam bounded on the north by No. 230-3; east by No. 230-2 CU; south by No. 231-2 B; west by No. 230-2 CS	0·05
Zamin, dry, hattara punjai or karai	S. No. and T.S. No. 230-2 CU, Irattaiyamudar Gd. Sivanam bounded on the north by No. 230-3; east by No. 230-2 CV; south by No. 231-2 B; west by No. 230-2 CT	0·05
Zamin, dry, hattara punjai or karai	S. No. and T.S. No. 230-2 CV, Irattaiyamudar Gd. Sivanam bounded on the north by No. 230-3; east by No. 230-2 CW; south by No. 231-2 B; west by No. 230-2 CU	0·05
Zamin, dry, hattara punjai or karai	S. No. and T.S. No. 230-2 CW, Irattaiyamudar Gd. Sivanam bounded on the north by No. 230-3; east by No. 230-2 CX; south by No. 231-2 B; west by No. 230-2 CV	0·05
Zamin, dry, hattara punjai or karai	S. No. and T.S. No. 230-2 CX, Irattaiyamudar Gd. Sivanam bounded on the north by No. 230-3; east by No. 230-2 CY; south by No. 231-2 B; west by No. 230-2 CW	0·05
Zamin, dry, hattara punjai or karai	S. No. and T.S. No. 230-2 CY, Irattaiyamudar Gd. Sivanam bounded on the north by No. 230-3; east by No. 230-2 CZ; south by No. 231-2 B; west by No. 230-2 CX	0·05
Zamin, dry, hattara punjai or karai	S. No. and T.S. No. 230-2 CZ, Irattaiyamudar Gd. Sivanam bounded on the north by No. 230-3; east by No. 230-2 DA; south by No. 231-2 B; west by No. 230-2 CY	0·05
Zamin, dry, hattara punjai or karai	S. No. and T.S. No. 230-2 DA, Irattaiyamudar Gd. Sivanam bounded on the north by No. 230-3; east by No. 230-2 DB; south by No. 231-2 B; west by No. 230-2 CZ	0·05
Zamin, dry, hattara punjai or karai	S. No. and T.S. No. 230-2 DB, Irattaiyamudar Gd. Sivanam bounded on the north by No. 230-3; east by No. 230-2 DC; south by No. 231-2 B; west by No. 230-2 DA	0·05
Zamin, dry, hattara punjai or karai	S. No. and T.S. No. 230-2 DC, Irattaiyamudar Gd. Sivanam bounded on the north by No. 230-3; east by No. 230-2 DD; south by No. 231-2 B; west by No. 230-2 DB	0·05
Zamin, dry, hattara punjai or karai	S. No. and T.S. No. 230-2 DD, Irattaiyamudar Gd. Sivanam bounded on the north by No. 230-3; east by No. 230-2 DE; south by No. 231-2 B; west by No. 230-2 DC	0·05
Zamin, dry, hattara punjai or karai	S. No. and T.S. No. 230-2 DE, Irattaiyamudar Gd. Sivanam bounded on the north by No. 230-3; east by No. 230-2 DF; south by No. 231-2 B; west by No. 230-2 DD	0·05
Zamin, dry, hattara punjai or karai	S. No. and T.S. No. 230-2 DF, Irattaiyamudar Gd. Sivanam bounded on the north by No. 230-3; east by No. 230-2 DG; south by No. 231-2 B; west by No. 230-2 DE	0·05
Zamin, dry, hattara punjai or karai	S. No. and T.S. No. 230-2 DG, Irattaiyamudar Gd. Sivanam bounded on the north by No. 230-3; east by No. 230-2 DH; south by No. 231-2 B; west by No. 230-2 DF	0·05
Zamin, dry, hattara punjai or karai	S. No. and T.S. No. 230-2 DH, Irattaiyamudar Gd. Sivanam bounded on the north by No. 230-3; east by No. 230-2 DI; south by No. 231-2 B; west by No. 230-2 DG	0·05
Zamin, dry, hattara punjai or karai	S. No. and T.S. No. 230-2 DI, Irattaiyamudar Gd. Sivanam bounded on the north by No. 230-3; east by No. 230-2 DJ; south by No. 231-2 B; west by No. 230-2 DH	0·05
Zamin, dry, hattara punjai or karai	S. No. and T.S. No. 230-2 DJ, Irattaiyamudar Gd. Sivanam bounded on the north by No. 230-3; east by No. 230-2 DK; south by No. 231-2 B; west by No. 230-2 DI	0·05
Zamin, dry, hattara punjai or karai	S. No. and T.S. No. 230-2 DK, Irattaiyamudar Gd. Sivanam bounded on the north by No. 230-3; east by No. 230-2 DL; south by No. 231-2 B; west by No. 230-2 DJ	0·05
Zamin, dry,

Council directs that in view of the urgency of the case, the provisions of section 5 A of the Act shall not apply to this case.

Tanjore district, Arantangi taluk,
Zamin Vembangudi village

	Appendix-No. etcetera.	Acres.
Zamin, wet, veltaram vegapal wet, T.S. No. 1-1 Kudiyiruppu alias Muneappa Tevar, Periyathambi Tevar, Veerapatchi Tevar, Virappa Tevar, Muthiah Tevar and Amma Tevar, bounded on the south by Anaikkadu Pasagal of Pudukkottai Taluk, east by Pu 1239 1, south by No 1-5 & 6, west by No 1-4 and main wet		0·37
Zamin, wet veltaram vegapal wet, T.S. No. 1-2, kudiyiruppu Arumuga Tevar, bounded on the north by No. 1-1; east by No. 1-4 & 5, south by No. 1-4, west by Nampu wet		0·34
Zamin, dry, veltaram vegapal wet, T.S. No. 1-3, kudiyiruppu of T. K. Virappa Tevar, Veichi Tevar, Muthu Tevar, Narayana Tevar Arumuga Tevar and Amma Tevar, bounded on the north by Zamin Pasagal of Pudukkottai taluk; east by zamin wet; south by No. 1-4; west by No. 1-1		0·33
Zamin, wet, veltaram vegapal wet, T.S. No. 1-4, kudiyiruppu of Muthu Nadan alias Muthu Tevar, bounded on the north by No. 1-3, east by zamin wet, south by No. 1-5; west by No. 1-1 & 3		0·08
Zamin wet, veltaram vegapal wet, T.S. No. 1-5, kudiyiruppu of Ramaswami Tevar and Muniappa Tevar, bounded on the north by Nos. 1-1, 2 & 4, east by No. 1-4 and zamin wet, south by No. 1-6 & 7, west by No. 1-3, 7 & 9 & 4 and zamin wet		1·14
Zamin, manavari, anbithal manavari wet, T.S. No. 1-6, kudiyiruppu of K. Vapari Tevar and Nachiam Tevar, bounded on the north and west by No. 1-5, south by No. 1-7, east by zamin wet		0·01
Zamin, manavari, anbithal manavari wet, T.S. No. 1-7, kudiyiruppu of T. K. Chinnappa Tevar, bounded on the north by No. 1-6 east by No. 1-3; south by No. 1-8; west by zamin wet		0·08
Zamin, manavari, anbithal manavari wet, T.S. No. 1-8, kudiyiruppu of A. M. Ramaswami Chettiyar, bounded on the north by No. 1-7 east by No. 1-3, south by No. 1-9, west by zamin wet		0·10
Zamin, manavari, anbithal manavari wet, T.S. No. 1-9, kudiyiruppu of Subbiah Tevar, Sethu Tevar, & M. Ramaswami Chetti and V Subbu Tevar, bounded on the north by No. 1-8 & 9, east by No. 1-3 and zamin wet, south by No 1-11 & 13, west by No. 1-10 and zamin wet		0·18
Zamin, manavari, anbithal manavari wet, T.S. No. 1-10, kudiyiruppu of V. Subbu Tevar, bounded on the north and east by No. 1-9; south by No 1-11, west by zamin wet		0·09
Zamin, manavari, anbithal manavari wet, T.S. No. 1-11, kudiyiruppu of V Subbu Tevar, bounded on the north by No. 1-9 & 10; east by zamin wet, south by No. 1-12 & 13 and west by zamin wet, south by No. 1-12 & 13		0·19
Zamin, manavari, anbithal manavari wet, T.S. No. 1-12, kudiyiruppu V Arunachalam Chetti bounded on the north by No. 1-11, east by No. 1-13, south by No. 1-14, west by zamin wet		0·14
Zamin, manavari, anbithal manavari wet, T.S. No. 1-13, kudiyiruppu Muniappa Tevar, bounded on the north by No. 1-11; east by zamin wet; south by No. 1-14, west by No. 1-12 and zamin wet		0·20
Zamin, manavari, anbithal manavari wet, T.S. No. 1-14, kudiyiruppu Chinnappa Tevar, bounded on the north by No. 1-13, East No. 1-13, west by No. 1-12 and zamin wet, south by No. 1-15 & 8, west by No. 1-1		0·12
Zamin, manavari, anbithal manavari wet, T.S. No. 1-15, kudiyiruppu Arunachalam Chetti, bund ded on the north by No. 1-14; east by zamin wet; south by No. 1-16, west by No. 1-1		0·01
Zamin, manavari, anbithal manavari wet, T.S. No. 1-16, kudiyiruppu of Virappa Nagapal, bounded on the north by No. 1-1 east by No. 1-1 & 2 south by No. 2-1 & 2, west by zamin wet and No 1-4		0·250
Zamin manavari, anbithal manavari wet, T.S. No. 2-1, kudiyiruppu Arunachalam Chetti, bounded on the north by No. 2-1, east by No. 2-3 & 8; south by No. 2-5; west by zamin wet		0·01
Zamin, manavari, veltaram vegapal wet, T.S. No. 2-2, kudiyiruppu A. M. Ramaswami Chettiyar, bounded on the north and west by No 2-1, east by zamin wet; south by No. 2-7		0·05
Zamin, wet veltaram vegapal wet, T.S. No. 2-3 kudiyiruppu of Ramaswami Tevar, bounded on the north by No. 2-1 east by zamin wet, south by No. 2-4 & 8, west by zamin wet and No 2-4		0·10
Zamin, manavari, anbithal manavari wet, T.S. No. 2-4, kudiyiruppu Venkatasubba Tevar, bounded on the north by No. 2-3, east by No. 2-5 & 8; south by No. 2-6; west by zamin wet		0·01
Zamin, manavari, anbithal manavari wet, T.S. No. 2-5, kudiyiruppu Muthu Kka Tevar, bounded on the north by No. 2-4 & 8; east by No. 2-5, south by No. 2-6 & 11; west by zamin wet		0·11
Zamin, manavari, anbithal manavari wet, T.S. No. 2-6, kudiyiruppu of Kutti Tevar, bounded on the north by No. 2-5 & 11; east by No. 2-5, south by No. 2-10 & 11; west by zamin wet		0·14
Zamin, manavari, anbithal manavari wet, T.S. No. 2-7, kudiyiruppu of T. K. Chinnappa Tevar, bounded on the north by No. 2-2 & 8; east by No. 2-8, south by No. 2-9, west by zamin wet		0·01
Zamin, wet, veltaram vegapal wet, T.S. No. 2-8 kudiyiruppu of A. M. Ramaswami Chettiyar, bounded on the north by No. 2-7, east by zamin wet, south by No. 2-13, west by No. 2-3 & 10		0·15
Zamin, dry, veltaram vegapal wet, T.S. No. 2-9, kudiyiruppu of Anna Tevar and Veerappa, bounded on the north by No. 2-10 & 8, on the by No. 2-12 & 14; south by No. 2-14 & 16; west by No. 2-6		0·17
Zamin, wet, anbithal wet, T.S. No. 2-10 kudiyiruppu of Ramaswami Tevar and Muniappa Tevar, bounded on the north by No. 2-13; east by No. 2-12, south by No. 2-11; west by zamin wet		0·09
Zamin, wet, veltaram vegapal wet, T.S. No. 2-11 kudiyiruppu of A. M. Ramaswami Chettiyar, bounded on the north by No. 2-10; east by No. 2-8 & 10; south by No. 2-12; west by zamin wet		0·08
Zamin, wet, veltaram vegapal wet, T.S. No. 2-12, kudiyiruppu of Ramaswami Tevar, Muniappa Tevar, Periyathambi Tevar, Veerappa Tevar, Muthiah Tevar and Amma Tevar, bounded on the north by No. 2-11; east by No. 2-9 & 10; south by No. 2-14; west by zamin wet		0·14
Zamin, manavari, anbithal manavari wet, T.S. No. 2-13, kudiyiruppu of Kutti Tevar, bounded on the north by No. 2-10 & 8; east by No. 2-8, south by No. 2-10; west by zamin wet		0·01
Zamin, manavari, anbithal manavari wet, T.S. No. 2-14, kudiyiruppu of Muthu Nadan alias Muthu Tevar, bounded on the north by No. 2-12 & 9; east by No. 2-9, south by No. 2-15; west by zamin wet		0·01
Zamin, manavari, anbithal manavari wet, T.S. No. 2-15, kudiyiruppu of Muthu Nadan alias Muthu Tevar, bounded on the north by No. 2-14; east by No. 2-9, south by No. 2-16; west by zamin wet		0·01
Zamin, manavari, anbithal manavari wet, T.S. No. 2-16, kudiyiruppu of Muthu Nadan alias Muthu Tevar, bounded on the north by No. 2-15; east by No. 2-9, south by No. 2-17; west by zamin wet		0·01
Zamin, manavari, anbithal manavari wet, T.S. No. 2-17, kudiyiruppu of Muthu Nadan alias Muthu Tevar, bounded on the north by No. 2-16; east by No. 2-9, south by No. 2-18; west by zamin wet		0·01
Zamin, manavari, anbithal manavari wet, T.S. No. 2-18, kudiyiruppu of Muthu Nadan alias Muthu Tevar, bounded on the north by No. 2-17; east by No. 2-9, south by No. 2-19; west by zamin wet		0·01
Zamin, manavari, anbithal manavari wet, T.S. No. 2-19, kudiyiruppu of Muthu Nadan alias Muthu Tevar, bounded on the north by No. 2-18; east by No. 2-9, south by No. 2-20; west by zamin wet		0·01
Zamin, manavari, anbithal manavari wet, T.S. No. 2-20, kudiyiruppu of Muthu Nadan alias Muthu Tevar, bounded on the north by No. 2-19; east by No. 2-9, south by No. 2-21; west by zamin wet		0·01
Zamin, manavari, anbithal manavari wet, T.S. No. 2-21, kudiyiruppu of Muthu Nadan alias Muthu Tevar, bounded on the north by No. 2-20; east by No. 2-9, south by No. 2-22; west by zamin wet		0·01
Zamin, manavari, anbithal manavari wet, T.S. No. 2-22, kudiyiruppu of Muthu Nadan alias Muthu Tevar, bounded on the north by No. 2-21; east by No. 2-9, south by No. 2-23; west by zamin wet		0·01
Zamin, manavari, anbithal manavari wet, T.S. No. 2-23, kudiyiruppu of Muthu Nadan alias Muthu Tevar, bounded on the north by No. 2-22; east by No. 2-9, south by No. 2-24; west by zamin wet		0·01
Zamin, manavari, anbithal manavari wet, T.S. No. 2-24, kudiyiruppu of Muthu Nadan alias Muthu Tevar, bounded on the north by No. 2-23; east by No. 2-9, south by No. 2-25; west by zamin wet		0·01
Zamin, manavari, anbithal manavari wet, T.S. No. 2-25, kudiyiruppu of Muthu Nadan alias Muthu Tevar, bounded on the north by No. 2-24; east by No. 2-9, south by No. 2-26; west by zamin wet		0·01
Zamin, manavari, anbithal manavari wet, T.S. No. 2-26, kudiyiruppu of Muthu Nadan alias Muthu Tevar, bounded on the north by No. 2-25; east by No. 2-9, south by No. 2-27; west by zamin wet		0·01
Zamin, manavari, anbithal manavari wet, T.S. No. 2-27, kudiyiruppu of Muthu Nadan alias Muthu Tevar, bounded on the north by No. 2-26; east by No. 2-9, south by No. 2-28; west by zamin wet		0·01
Zamin, manavari, anbithal manavari wet, T.S. No. 2-28, kudiyiruppu of Muthu Nadan alias Muthu Tevar, bounded on the north by No. 2-27; east by No. 2-9, south by No. 2-29; west by zamin wet		0·01
Zamin, manavari, anbithal manavari wet, T.S. No. 2-29, kudiyiruppu of Muthu Nadan alias Muthu Tevar, bounded on the north by No. 2-28; east by No. 2-9, south by No. 2-30; west by zamin wet		0·01
Zamin, manavari, anbithal manavari wet, T.S. No. 2-30, kudiyiruppu of Muthu Nadan alias Muthu Tevar, bounded on the north by No. 2-29; east by No. 2-9, south by No. 2-31; west by zamin wet		0·01
Zamin, manavari, anbithal manavari wet, T.S. No. 2-31, kudiyiruppu of Muthu Nadan alias Muthu Tevar, bounded on the north by No. 2-30; east by No. 2-9, south by No. 2-32; west by zamin wet		0·01
Zamin, manavari, anbithal manavari wet, T.S. No. 2-32, kudiyiruppu of Muthu Nadan alias Muthu Tevar, bounded on the north by No. 2-31; east by No. 2-9, south by No. 2-33; west by zamin wet		0·01
Zamin, manavari, anbithal manavari wet, T.S. No. 2-33, kudiyiruppu of Muthu Nadan alias Muthu Tevar, bounded on the north by No. 2-32; east by No. 2-9, south by No. 2-34; west by zamin wet		0·01
Zamin, manavari, anbithal manavari wet, T.S. No. 2-34, kudiyiruppu of Muthu Nadan alias Muthu Tevar, bounded on the north by No. 2-33; east by No. 2-9, south by No. 2-35; west by zamin wet		0·01
Zamin, manavari, anbithal manavari wet, T.S. No. 2-35, kudiyiruppu of Muthu Nadan alias Muthu Tevar, bounded on the north by No. 2-34; east by No. 2-9, south by No. 2-36; west by zamin wet		0·01
Zamin, manavari, anbithal manavari wet, T.S. No. 2-36, kudiyiruppu of Muthu Nadan alias Muthu Tevar, bounded on the north by No. 2-35; east by No. 2-9, south by No. 2-37; west by zamin wet		0·01
Zamin, manavari, anbithal manavari wet, T.S. No. 2-37, kudiyiruppu of Muthu Nadan alias Muthu Tevar, bounded on the north by No. 2-36; east by No. 2-9, south by No. 2-38; west by zamin wet		0·01
Zamin, manavari, anbithal manavari wet, T.S. No. 2-38, kudiyiruppu of Muthu Nadan alias Muthu Tevar, bounded on the north by No. 2-37; east by No. 2-9, south by No. 2-39; west by zamin wet		0·01
Zamin, manavari, anbithal manavari wet, T.S. No. 2-39, kudiyiruppu of Muthu Nadan alias Muthu Tevar, bounded on the north by No. 2-38; east by No. 2-9, south by No. 2-40; west by zamin wet		0·01
Zamin, manavari, anbithal manavari wet, T.S. No. 2-40, kudiyiruppu of Muthu Nadan alias Muthu Tevar, bounded on the north by No. 2-39; east by No. 2-9, south by No. 2-41; west by zamin wet		0·01
Zamin, manavari, anbithal manavari wet, T.S. No. 2-41, kudiyiruppu of Muthu Nadan alias Muthu Tevar, bounded on the north by No. 2-40; east by No. 2-9, south by No. 2-42; west by zamin wet		0·01
Zamin, manavari, anbithal manavari wet, T.S. No. 2-42, kudiyiruppu of Muthu Nadan alias Muthu Tevar, bounded on the north by No. 2-41; east by No. 2-9, south by No. 2-43; west by zamin wet		0·01
Zamin, manavari, anbithal manavari wet, T.S. No. 2-43, kudiyiruppu of Muthu Nadan alias Muthu Tevar, bounded on the north by No. 2-42; east by No. 2-9, south by No. 2-44; west by zamin wet		0·01
Zamin, manavari, anbithal manavari wet, T.S. No. 2-44, kudiyiruppu of Muthu Nadan alias Muthu Tevar, bounded on the north by No. 2-43; east by No. 2-9, south by No. 2-45; west by zamin wet		0·01
Zamin, manavari, anbithal manavari wet, T.S. No. 2-45, kudiyiruppu of Muthu Nadan alias Muthu Tevar, bounded on the north by No. 2-44; east by No. 2-9, south by No. 2-46; west by zamin wet		0·01
Zamin, manavari, anbithal manavari wet, T.S. No. 2-46, kudiyiruppu of Muthu Nadan alias Muthu Tevar, bounded on the north by No. 2-45; east by No. 2-9, south by No. 2-47; west by zamin wet		0·01
Zamin, manavari, anbithal manavari wet, T.S. No. 2-47, kudiyiruppu of Muthu Nadan alias Muthu Tevar, bounded on the north by No. 2-46; east by No. 2-9, south by No. 2-48; west by zamin wet		0·01
Zamin, manavari, anbithal manavari wet, T.S. No. 2-48, kudiyiruppu of Muthu Nadan alias Muthu Tevar, bounded on the north by No. 2-47; east by No. 2-9, south by No. 2-49; west by zamin wet		0·01
Zamin, manavari, anbithal manavari wet, T.S. No. 2-49, kudiyiruppu of Muthu Nadan alias Muthu Tevar, bounded on the north by No. 2-48; east by No. 2-9, south by No. 2-50; west by zamin wet		0·01
Zamin, manavari, anbithal manavari wet, T.S. No. 2-50, kudiyiruppu of Muthu Nadan alias Muthu Tevar, bounded on the north by No. 2-49; east by No. 2-9, south by No. 2-51; west by zamin wet		0·01
Zamin, manavari, anbithal manavari wet, T.S. No. 2-51, kudiyiruppu of Muthu Nadan alias Muthu Tevar, bounded on the north by No. 2-50; east by No. 2-9, south by No. 2-52; west by zamin wet		0·01
Zamin, manavari, anbithal manavari wet, T.S. No. 2-52, kudiyiruppu of Muthu Nadan alias Muthu Tevar, bounded on the north by No. 2-51; east by No. 2-9, south by No. 2-53; west by zamin wet		0·01
Zamin, manavari, anbithal manavari wet, T.S. No. 2-53, kudiyiruppu of Muthu Nadan alias Muthu Tevar, bounded on the north by No. 2-52; east by No. 2-9, south by No. 2-54; west by zamin wet		0·01
Zamin, manavari, anbithal manavari wet, T.S. No. 2-54, kudiyiruppu of Muthu Nadan alias Muthu Tevar, bounded on the north by No. 2-53; east by No. 2-9, south by No. 2-55; west by zamin wet		0·01
Zamin, manavari, anbithal manavari wet, T.S. No. 2-55, kudiyiruppu of Muthu Nadan alias Muthu Tevar, bounded on the north by No. 2-54; east by No. 2-9, south by No. 2-56; west by zamin wet		0·01
Zamin, manavari, anbithal manavari wet, T.S. No. 2-56, kudiyiruppu of Muthu Nadan alias Muthu Tevar, bounded on the north by No. 2-55; east by No. 2-9, south by No. 2-57; west by zamin wet		0·01
Zamin, manavari, anbithal manavari wet, T.S. No. 2-57, kudiyiruppu of Muthu Nadan alias Muthu Tevar, bounded on the north by No. 2-56; east by No. 2-9, south by No. 2-58; west by zamin wet		0·01
Zamin, manavari, anbithal manavari wet, T.S. No. 2-58, kudiyiruppu of Muthu Nadan alias Muthu Tevar, bounded on the north by No. 2-57; east by No. 2-9, south by No. 2-59; west by zamin wet		0·01
Zamin, manavari, anbithal manavari wet, T.S. No. 2-59, kudiyiruppu of Muthu Nadan alias Muthu Tevar, bounded on the north by No. 2-58; east by No. 2-9, south by No. 2-60; west by zamin wet		0·01
Zamin, manavari, anbithal manavari wet, T.S. No. 2-60, kudiyiruppu of Muthu Nadan alias Muthu Tevar, bounded on the north by No. 2-59; east by No. 2-9, south by No. 2-61; west by zamin wet		0·01
Zamin, manavari, anbithal manavari wet, T.S. No. 2-61, kudiyiruppu of Muthu Nadan alias Muthu Tevar, bounded on the north by No. 2-60; east by No. 2-9, south by No. 2-62; west by zamin wet		0·01
Zamin, manavari, anbithal manavari wet, T.S. No. 2-62, kudiyiruppu of Muthu Nadan alias Muthu Tevar, bounded on the north by No. 2-61; east by No. 2-9, south by No. 2-63; west by zamin wet		0·01
Zamin, manavari, anbithal manavari wet, T.S. No. 2-63, kudiyiruppu of Muthu Nadan alias Muthu Tevar, bounded on the north by No. 2-62; east by No. 2-9, south by No. 2-64; west by zamin wet		0·01
Zamin, manavari, anbithal manavari wet, T.S. No. 2-64, kudiyiruppu of Muthu Nadan alias Muthu Tevar, bounded on the north by No. 2-63; east by No. 2-9, south by No. 2-65; west by zamin wet		0·01
Zamin, manavari, anbithal manavari wet, T.S. No. 2-65, kudiyiruppu of Muthu Nadan alias Muthu Tevar, bounded on the north by No. 2-64; east by No. 2-9, south by No. 2-66; west by zamin wet		0·01
Zamin, manavari, anbithal manavari wet, T.S. No. 2-66, kudiyiruppu of Muthu Nadan alias Muthu Tevar, bounded on the north by No. 2-65; east by No. 2-9, south by No. 2-67; west by zamin wet		0·01
Zamin, manavari, anbithal manavari wet, T.S. No. 2-67, kudiyiruppu of Muthu Nadan alias Muthu Tevar, bounded on the north by No. 2-66; east by No. 2-9, south by No. 2-68; west by zamin wet		0·01
Zamin, manavari, anbithal manavari wet, T.S. No. 2-68, kudiyiruppu of Muthu Nadan alias Muthu Tevar, bounded on the north by No. 2-67; east by No. 2-9, south by No. 2-69; west by zamin wet		0·01
Zamin, manavari, anbithal manavari wet, T.S. No. 2-69, kudiyiruppu of Muthu Nadan alias Muthu Tevar, bounded on the north by No. 2-68; east by No. 2-9, south by No. 2-70; west by zamin wet		0·01
Zamin, manavari, anbithal manavari wet, T.S. No. 2-70, kudiyiruppu of Muthu Nadan alias Muthu Tevar, bounded on the north by No. 2-69; east by No. 2-9, south by No. 2-71; west by zamin wet		0·01
Zamin, manavari, anbithal manavari wet, T.S. No. 2-71, kudiyiruppu of Muthu Nadan alias Muthu Tevar, bounded on the north by No. 2-70; east by No. 2-9, south by No. 2-72; west by zamin wet		0·01
Zamin, manavari, anbithal manavari wet, T.S. No. 2-72, kudiyiruppu of Muthu Nadan alias Muthu Tevar, bounded on the north by No. 2-71; east by No. 2-9, south by No. 2-73; west by zamin wet		0·01
Zamin, manavari, anbithal manavari wet, T.S. No. 2-73, kudiyiruppu of Muthu Nadan alias Muthu Tevar, bounded on the north by No. 2-72; east by No. 2-9, south by No. 2-74; west by zamin wet		0·01
Zamin, manavari, anbithal manavari wet, T.S. No. 2-74, kudiyiruppu of Muthu Nadan alias Muthu Tevar, bounded on the north by No. 2-73; east by No. 2-9, south by No. 2-75; west by zamin wet		0·01
Zamin, manavari, anbithal manavari wet, T.S. No. 2-75, kudiyiruppu of Muthu Nadan alias Muthu Tevar, bounded on the north by No. 2-74; east by No. 2-9, south by No. 2-76; west by zamin wet		0·01
Zamin, manavari, anbithal manavari wet, T.S. No. 2-76, kudiyiruppu of Muthu Nadan alias Muthu Tevar, bounded on the north by No. 2-75; east by No. 2-9, south by No. 2-77; west by zamin wet		0·01
Zamin, manavari, anbithal manavari wet, T.S. No. 2-77, kudiyiruppu of Muthu Nadan alias Muthu Tevar, bounded on the north by No. 2-76; east by No. 2-9, south by No. 2-78; west by zamin wet		0·01
Zamin, manavari, anbithal manavari wet, T.S. No. 2-78, kudiyiruppu of Muthu Nadan alias Muthu Tevar, bounded on the north by No. 2-77; east by No. 2-9, south by No. 2-79; west by zamin wet		0·01
Zamin, manavari, anbithal manavari wet, T.S. No. 2-79, kudiyiruppu of Muthu Nadan alias Muthu Tevar, bounded on the north by No. 2-78; east by No. 2-9, south by No. 2-80; west by zamin wet		0·01
Zamin, manavari, anbithal manavari wet, T.S. No. 2-80, kudiyiruppu of Muthu Nadan alias Muthu Tevar, bounded on the north by No. 2-79; east by No. 2-9, south by No. 2-81; west by zamin wet		0·01
Zamin, manavari, anbithal manavari wet, T.S. No. 2-81, kudiyiruppu of Muthu Nadan alias Muthu Tevar, bounded on the north by No. 2-80; east by No. 2-9, south by No. 2-82; west by zamin wet		0·01
Zamin, manavari, anbithal manavari wet, T.S. No. 2-82, kudiyiruppu of Muthu Nadan alias Muthu Tevar, bounded on the north by No. 2-81; east by No. 2-9, south by No. 2-83; west by zamin wet		0·01
Zamin, manavari, anbithal manavari wet, T.S. No. 2-83, kudiyiruppu of Muthu Nadan alias Muthu Tevar, bounded on the north by No. 2-82; east by No. 2-9, south by No. 2-84; west by zamin wet		0·01
Zamin, manavari, anbithal manavari wet, T.S. No. 2-84, kudiyiruppu of Muthu Nadan alias Muthu Tevar, bounded on the north by No. 2-83; east by No. 2-9, south by No. 2-85; west by zamin wet		0·01
Zamin, manavari, anbithal manavari wet, T.S. No. 2-85, kudiyiruppu of Muthu Nadan alias Muthu Tevar, bounded on the north by No. 2-84; east by No. 2-9, south by No. 2-86; west by zamin wet		0·01
Zamin, manavari, anbithal manavari wet, T.S. No. 2-86, kudiyiruppu of Muthu Nadan alias Muthu Tevar, bounded on the north by No. 2-85; east by No. 2-9, south by No. 2-87; west by zamin wet		0·01
Zamin, manavari, anbithal manavari wet, T.S. No. 2-87, kudiyiruppu of Muthu Nadan alias Muthu Tevar, bounded on the north by No. 2-86; east by No. 2-9, south by No. 2-88; west by zamin wet		0·01
Zamin, manavari, anbithal manavari wet, T.S. No. 2-88, kudiyiruppu of Muthu Nadan alias Muthu Tevar, bounded on the north by No. 2-87; east by No. 2-9, south by No. 2-89; west by zamin wet		0·01
Zamin, manavari, anbithal manavari wet, T.S. No. 2-89, kudiyiruppu of Muthu Nadan alias Muthu Tevar, bounded on the north by No. 2-88; east by No. 2-9, south by No. 2-90; west by zamin wet		0·01
Zamin, manavari, anbithal manavari wet, T.S. No. 2-90, kudiyiruppu of Muthu Nadan alias Muthu Tevar, bounded on the north by No. 2-89; east by No. 2-9, south by No. 2-91; west by zamin wet		0·01
Zamin, manavari, anbithal manavari wet, T.S. No. 2-91, kudiyiruppu of Muthu Nadan alias Muthu Tevar, bounded on the north by No. 2-90; east by No. 2-9, south by No. 2-92; west by zamin wet		0·01
Zamin, manavari, anbithal manavari wet, T.S. No. 2-92, kudiyiruppu of Muthu Nadan alias Muthu Tevar, bounded on the north by No. 2-91; east by No. 2-9, south by No. 2-93; west by zamin wet		0·01
Zamin, manavari, anbithal manavari wet, T.S. No. 2-93, kudiyiruppu of Muthu Nadan alias Muthu Tevar, bounded on the north by No. 2-92; east by No. 2-9, south by No. 2-94; west by zamin wet		0·01
Zamin, manavari, anbithal manavari wet, T.S. No. 2-94, kudiyiruppu of Muthu Nadan alias Muthu Tevar, bounded on the north by No. 2-93; east by No. 2-9, south by No. 2-95; west by zamin wet		0·01
Zamin, manavari, anbithal manavari wet, T.S. No. 2-95, kudiyiruppu of Muthu Nadan alias Muthu Tevar, bounded on the north by No. 2-94; east by No. 2-9, south by No. 2-96; west by zamin wet		0·01
Zamin, manavari, anbithal manavari wet, T.S. No. 2-96, kudiyiruppu of Muthu Nadan alias Muthu Tevar, bounded on the north by No. 2-95; east by No. 2-9, south by No. 2-97; west by zamin wet		0·01
Zamin, manavari, anbithal manavari wet, T.S. No. 2-97, kudiyiruppu of Muthu Nadan alias Muthu Tevar, bounded on the north by No. 2-96; east by No. 2-9, south by No. 2-98; west by zamin wet		0·01
Zamin, manavari, anbithal manavari wet, T.S. No. 2-98, kudiyiruppu of Muthu Nadan alias Muthu Tevar, bounded on the north by No. 2-97; east by No. 2-9, south by No. 2-99; west by zamin wet		0·01
Zamin, manavari, anbithal manavari wet, T.S. No. 2-99, kudiyiruppu of Muthu Nadan alias Muthu Tevar, bounded on the north by No. 2-98; east by No. 2-9, south by No. 2-100; west by zamin wet		0·01
Zamin, manavari, anbithal manavari wet, T.S. No. 2-100, kudiyiruppu of Muthu Nadan alias Muthu Tevar, bounded on the north by No. 2-99; east by No. 2-9, south by No. 2-101; west by zamin wet		0·01
Zamin, manavari, anbithal manavari wet, T.S. No. 2-101, kudiyiruppu of Muthu Nadan alias Muthu Tevar, bounded on the north by No. 2-100; east by No. 2-9, south by No. 2-102; west by zamin wet		0·01
Zamin, manavari, anbithal manavari wet, T.S. No. 2-102, kudiyiruppu of Muthu Nadan alias Muthu Tevar, bounded on the north by No. 2-101; east by No. 2-9, south by No. 2-103; west by zamin wet		0·01
Zamin, manavari, anbithal manavari wet, T.S. No. 2-103, kudiyiruppu of Muthu Nadan alias Muthu Tevar, bounded on the north by No. 2-102; east by No. 2-9, south by No. 2-104; west by zamin wet		0·01
Zamin, manavari, anbithal manavari wet, T.S. No. 2-104, kudiyiruppu of Muthu Nadan alias Muthu Tevar, bounded on the north by No. 2-103; east by No. 2-9, south by No. 2-105; west by zamin wet		0·01
Zamin, manavari, anbithal manavari wet, T.S. No. 2-105, kudiyiruppu of Muthu Nadan alias Muthu Tevar, bounded on the north by No. 2-104; east by No. 2-9, south by No. 2-106; west by zamin wet		0·01
Zamin, manavari, anbithal manavari wet, T.S. No. 2-106, kudiyiruppu of Muthu Nadan alias Muthu Tevar, bounded on the north by No. 2-105; east by No. 2-9, south by No. 2-107; west by zamin wet		0·01
Zamin, manavari, anbithal manavari wet, T.S. No. 2-107, kudiyiruppu of Muthu Nadan alias Muthu Tevar, bounded on the north by No. 2-106; east by No. 2-9, south by No. 2-108; west by zamin wet		0·01
Zamin, manavari, anbithal manavari wet, T.S. No. 2-108, kudiyiruppu of Muthu Nadan alias Muthu Tevar, bounded on the north by No. 2-107; east by No. 2-9, south by No. 2-109; west by zamin wet		0·01
Zamin, manavari, anbithal manavari wet, T.S. No. 2-109, kudiyiruppu of Muthu Nadan alias Muthu Tevar, bounded on the north by No. 2-108; east by No. 2-9, south by No. 2-110; west by zamin wet		0·01
Zamin, manavari, anbithal manavari wet, T.S. No. 2-110, kudiyiruppu of Muthu Nadan alias Muthu Tevar, bounded on the north by No. 2-109; east by No. 2-9, south by No. 2-111; west by zamin wet		0·01
Zamin, manavari, anbithal manavari wet, T.S. No. 2-111, kudiyiruppu of Muthu Nadan alias Muthu Tevar, bounded on the north by No. 2-110; east by No. 2-9, south by No. 2-112; west by zamin wet		0·01
Zamin, manavari, anbithal manavari wet, T.S. No. 2-112, kudiyiruppu of Muthu Nadan alias Muthu Tevar, bounded on the north by No. 2-111; east by No. 2-9, south by No. 2-113; west by zamin wet		0·01
Zamin, manavari, anbithal manavari wet, T.S. No. 2-113, kudiyiruppu of Muthu Nadan alias Muthu Tevar, bounded on the north by No. 2-112; east by No. 2-9, south by No. 2-114; west by zamin wet		0·01
Zamin, manavari, anbithal manavari wet, T.S. No. 2-114, kudiyiruppu of Muthu Nadan alias Muthu Tevar, bounded on the north by No. 2-113; east by No. 2-9, south by No. 2-115; west by zamin wet		0·01
Zamin, manavari, anbithal manavari wet, T.S. No. 2-115, kudiyiruppu of Muthu Nadan alias Muthu Tevar, bounded on the north by No. 2-114; east by No. 2-9, south by No. 2-116; west by zamin wet		0·01
Zamin, manavari, anbithal manavari wet, T.S. No. 2-116, kudiyiruppu of Muthu Nadan alias Muthu Tevar, bounded on the north by No. 2-115; east by No. 2-9, south by No. 2-117; west by zamin wet		0·01
Zamin, manavari, anbithal manavari wet, T.S. No. 2-117, kudiyiruppu of Muthu Nadan alias Muthu Tevar, bounded on the north by No. 2-116; east by No. 2-9, south by No. 2-118; west by zamin wet		0·01
Zamin, manavari, anbithal manavari wet, T.S. No. 2-118, kudiyiruppu of Muthu Nadan alias Muthu Tevar, bounded on the north by No. 2-117; east by No. 2-9, south by No. 2-119; west by zamin wet		0·01
Zamin, manavari, anbithal manavari wet, T.S. No. 2-119, kudiyiruppu of Muthu Nadan alias Muthu Tevar, bounded on the north by No. 2-118; east by No. 2-9, south by No. 2-120; west by zamin wet		0·01
Zamin, manavari, anbithal manavari wet, T.S. No. 2-120, kudiyiruppu of Muthu Nadan alias Muthu Tevar, bounded on the north by No. 2-119; east by No. 2-9, south by No. 2-121; west by zamin wet		0·01
Zamin, manavari, anbithal manavari wet, T.S. No. 2-121, kudiyiruppu of Muthu Nadan alias Muthu Tevar, bounded on the north by No. 2-120; east by No. 2-9, south by No. 2-122; west by zamin wet		0·01
Zamin, manavari, anbithal manavari wet, T.S. No. 2-122, kudiyiruppu of Muthu Nadan alias Muthu Tevar, bounded on the north by No. 2-121; east by No. 2-9, south by No. 2-123; west by zamin wet		0·01
Zamin, manavari, anbithal manavari wet, T.S. No. 2-123, kudiyiruppu of Muthu Nadan alias Muthu Tevar, bounded on the north by No. 2-122; east by No. 2-9, south by No. 2-124; west by zamin wet		0·01
Zamin, manavari, anbithal manavari wet, T.S. No. 2-124, kudiyiruppu of Muthu Nadan alias Muthu Tevar, bounded on the north by No. 2-123; east by No. 2-9, south by No. 2-125; west by zamin wet		0·01
Zamin, manavari, anbithal manavari wet, T.S. No. 2-125, kudiyiruppu of Muthu Nadan alias Muthu Tevar, bounded on the north by No. 2-124; east by No. 2-9, south by No. 2-126; west by zamin wet		0·01
Zamin, manavari, anbithal manavari wet, T.S. No. 2-126, kudiyiruppu of Muthu Nadan alias Muthu Tevar, bounded on the north by No. 2-125; east by No. 2-9, south by No. 2-127; west by zamin wet		0·01
Zamin, manavari, anbithal manavari wet, T.S. No. 2-127, kudiyiruppu of Muthu Nadan alias Muthu Tevar, bounded on the north by No. 2-126; east by No. 2-9, south by No. 2-128; west by zamin wet		0·01
Zamin, manavari, anbithal manavari wet, T.S. No. 2-128, kudiyiruppu of Muthu Nadan alias Muthu Tevar, bounded on the north by No. 2-127; east by No. 2-9, south by No. 2-129; west by zamin wet		0·01
Zamin, manavari, anbithal manavari wet, T.S. No. 2-129, kudiyiruppu of Muthu Nadan alias Muthu Tevar, bounded on the north by No. 2-128; east by No. 2-9, south by No. 2-130; west by zamin wet		0·01
Zamin, manavari, anbithal manavari wet, T.S. No. 2-130, kudiyiruppu of Muthu Nadan alias Muthu Tevar, bounded on the north by No. 2-129; east by No. 2-9, south by No. 2-131;

		Acs.
Ezhu n. wet, veliyirundu wet, T.S. No. 5-3, Indiveramdai Sivasamudram Tevar, bounded on the north by No. 5-4, Ayyandipettai Tevar, south by No. 5-2 S.E., west by Kandi east by No. 5-1, south by No. 5-2 S.E., west by Kandi wet	.. ..	0·12
Ezhu n. wet, veliyirundu wet T.S. No. 5-6, Indiveramdai Sivasamudram Tevar, Annamalai Tevar and Nalesa Tevar, bounded on the north by No. 5-7 wet by main west	.. ..	0·01
Ezhu n. wet, veliyirundu wet, T.S. No. 5-7, Indiveramdai Kalkaranai Tevar, Kunjammal Tevar, Pachiyappa Kalkaranai Tevar, Kunjammal Tevar, Pachiyappa Tevar and Kunjal Tevar, bounded on the north by No. 5-4 S.E., east by No. 5-3 S.E., south by No. 5-9 S.E., west by No. 5-8 and main wet	.. ..	0·21
Zamin, wet, Inamdarpuramkal wet T.S. No. 5-8, Indiveramdai Arumugam Asari, mortgagee Kalkaranai Tevar, bounded on the north by No. 5-7, east by main west, south and west by No. 5-9	.. ..	0·02
Ezhu n. wet, Inamdarpuramkal wet T.S. No. 5-9, Indiveramdai Kalkaranai Tevar, Kunjammal Tevar, Pachiyappa Tevar, surnamed Alagan Asari, mortgagee Kalkaranai Tevar, bounded on the north by Nos. 5-3 S.E., 5-7 and 5-8, east by No. 5-8, south by No. 5-10, west by No. 5-10 and main wet	.. ..	0·31
Zamin, wet, veliyirundu wet, T.S. No. 5-10, Kalkaranai Ambalam, mortgagee Nalesa Tevar, bounded on the north by No. 5-9, east by No. 5-8, south by No. 5-11 A, west by main wet	.. ..	0·09
Zamin, wet, veliyirundu wet, T.S. No. 5-11 A, Kalkaranai Sadasivam (Bellimad Subba Tevar), bounded on the north by No. 5-10, east by Nos. 5-8 and 11, south by No. 5-11 B, west by Nos. 5-12 and main wet	.. ..	0·18
Zamin wet, mettukkalai wet, T.S. No. 5-11, Indiveramdai Muthusami Tevar, bounded on the north by No. 5-11 B, east by No. 5-17, south by No. 5-24, west by main wet	.. ..	0·09
Zamin, wet, mettukkalai wet, T.S. No. 5-12, Indiveramdai Vimpai Tevar, Valiai Tevar, Subba Tevar, Narayana Tevar, Arumugam Tevar and Sivaji Tevar, bounded on the north by No. 5-10, east by No. 5-11, south by No. 5-22, west by main wet	.. ..	0·01
Zamin, wet, mettukkalai wet, T.S. No. 5-13, Iruvanmalai A. M. Ramanuja Chettiyar, bounded on the north by No. 5-11 B, east by No. 5-14 & 16, south by No. 5-20, west by No. 5-15 & 16	.. ..	0·23
Zamin, wet, puthukkal wet, T.S. No. 5-14, Indiveramdai Vimpai Tevar, Valiai Tevar, Subba Tevar, Narayana Tevar, Arumugam Tevar and Kista Tevar, bounded on the north by No. 5-13 & 13 D, east by main wet; south by No. 5-19, west by No. 5-15	.. ..	0·15
Kara n. wet, mudalkalai wet, T.S. No. 5-15, Indiveramdai Muthusamy Tevar, bounded on the north by No. 5-13, east by main wet, south by No. 5-21 west by No. 5-20 & 21	.. ..	0·03
Zamin, wet, mettukkalai wet, T.S. No. 5-20, Indiveramdai Sivasamy Tevar, Annamalai Tevar and Nalesa Tevar, bounded on the north by Nos. 5-13 & 13 D, east by Nos. 5-15 and 5-21 and main wet; south by Nos. 5-21 & 22; west by main wet	.. ..	0·49
Zamin wet, mettukkalai wet, T.S. No. 5-21, Indiveramdai Sivasamy Tevar, Annamalai Tevar and Nalesa Tevar, bounded on the north by Nos. 5-15, 20 & 20 A, east by main wet, south by Nos. 5-22 & 23, west by Nos. 5-20 A and main wet	.. ..	0·0008
Zamin wet, mettukkalai wet, T.S. No. 5-22, Indiveramdai Sivasamy Tevar, Annamalai Tevar and Nalesa Tevar, bounded on the north by Nos. 5-20 A, 21 & 23, east by main wet, south by Nos. 5-23 & 24, west by Nos. 5-20 A, 21 & 23	.. ..	0·0314
Zamin wet, puthukkal wet T.S. No. 5-23, Indiveramdai Sivasamy Tevar, Annamalai Tevar and Nalesa Tevar, bounded on the north by Nos. 5-20 A, 21, 22 & 24, east by main wet, south by Nos. 5-24 & 25, west by Nos. 5-20 A, 21 & 24	.. ..	0·05
Zamin, wet, village-thyanikal wet, T.S. No. 5-24, Inamdar for A. M. Ramanuja Chetti, bounded on the north by Nos. 5-21, 22 & 23, east by main wet, south and west by No. 5-25	.. ..	0·01
Zamin, wet, vannankal wet, T.S. No. 5-25, Indiveramdai Nalla Tevar, bounded on the north by Nos. 5-1, 2, 3 & 24, east by Nos. 5-1 & 2 and main wet; south by Nos. 5-26 & 7 and Meyyanathan; west by Nos. 5-23 & 24 and main wet	.. ..	0·15
Zamin wet, veliyirundu wet, T.S. No. 5-26, Indiveramdai Muthusamy Tevar, bounded on the north and east by No. 5-5; south by No. 5-7; west by main wet	.. ..	0·02
Zamin, wet, veliyirundu wet T.S. No. 5-27, Indiveramdai Vimpai Tevar, Valiai Tevar, Subba Tevar, Narayana Tevar, Arumugam Tevar, Kama Tevar and A. M. Ramanuja Chettiyar, bounded on the north by No. 5 in part, by No. 6-5; south by Meyyanathan; west by main way	.. ..	1·03
	Total ..	17·4029

NOTE.—Inamdar for T.S. Nos. 1-1; 2-3 13, 15; 3-9, 10; 4-12; 5-7 and 5-24 only mirasidar for the rest is A. M. Ramanuja Chettiyar.

Fort St. George, January 6, 1934.

Under section 6 of the Land Acquisition Act, the Governor in Council hereby declares that the land specified below and measuring 0·08 of an acre, be the same a little more or less, is needed for a public purpose, to wit, for the field channels of the Cauvery-Mettur Project; and under sections 3 and 7 of the same Act, the Special Deputy Collector No. IV, Pattukkottai is appointed to perform the functions of a Collector under the Act and directed to take order for the acquisition of the said land. A plan of the land is kept in the office of the Special Deputy Collector No. IV, Pattukkottai, and may be inspected at any time during office hours.

Tanjore district, Pattukkottai taluk,
Inam Tuvaravanda village.

		Acs.
Poramboke, puduladam wet, T.S. No. 33-3, Inamdar A. Chidambaram Chetti, bounded on the north by Nos. 37 and 38; east by No. 33-4, south by Nos. 33 and 40; west by No. 32-2	.. ..	0·08

Fort St. George, January 4, 1934.

Under section 6 of the Land Acquisition Act, the Governor in Council hereby declares that the land specified below and measuring 1·50 acres be the same a little more or less, is needed for a public purpose, to wit, for construction of rotary hospital shed, on the sections 3 and 7 of the same Act, the Sub Collector, Chingleput, is appointed to perform the functions of a Collector under the Act and directed to take order for the acquisition of the said land. A plan of the land is kept in the office of the Sub-Collector Chingleput, and may be inspected at any time during office hours.

Chingleput district, Conjeevaram taluk,
Conjeevaram village.

		Acs.
Government hospital poramboke T.S. No. 1716-1 of ward No. B of block No. 24, ward Municipal Council Conjeevaram, Messrs. Gavimardi Nayakan, Thangavelu Nayakar, Ponnusami Nayakar, Arumilla Nayakar, T. Mal anadi Nayakar and P. Munnusami Nayakar, bounded on the north by T.S. No. 841; east by T.S. No. 1716-2, south by T.S. No. 1725-3; west by T.S. No. 1717	.. ..	1·50

Under section 6 of the Land Acquisition Act, the Governor in Council hereby declares that the land specified below and measuring 0·01 of an acre, be the same a little more or less, is needed for a public purpose, to wit, for sinking a well for the use of the Arundhatiyans of Madhyanapuranagudem, hamlet of Tirumalaivanipota; and under sections 3 and 7 of the same Act, the District Labour Officer, West Godavari, Eluru, is appointed to perform the functions of a Collector under the Act and directed to take order for the acquisition of the said land. A plan of the land is kept in the office of the District Labour Officer, West Godavari, Eluru, and may be inspected at any time during office hours.

West Godavari district, Chintalapudi taluk,
Tirumalaivanipota village.

		Acs.
Zanjamdirti, village site (private) Rev. S. No. 20 (formerly No. 24 part), tenant Vedurupalli Pentayya, conveyance for Rs. 150 executed on Fraksha Varsha Sukhamulu (on Thursday), Kanyadhe Guru, Kanyadhe of Dharmapuram Estate, bounded on the north, east, south and west by patnam No. 20	.. ..	0·04

Under section 6 of the Land Acquisition Act, the Governor in Council hereby declares that the land specified below and measuring 0·01 of an acre, be the same a little more or less, is needed for a public purpose, to wit, for the Pedapatnam Main channel of the Cauvery-Mettur Project; and under sections 3 and 7 of the same Act, the Special Deputy Collector No. VI, Pattukkottai, is appointed to perform the functions of a Collector under the Act and directed to take order for the acquisition of the said land. A plan of the land is kept in the office of the Special Deputy Collector No. VI, Pattukkottai, and may be inspected at any time during office hours.

Tanjore District, Pattukkottai taluk,
Inam Pallattur village.

		Acs.
Inam dry (Nanjai on ground), T.S. No. 73-3, Inamdar K. Nalesa Ayyar, bounded on the north by Nos. 73-1 and 74, east by Nos. 6-4 A, 5 B & 4 C, south by No. 76-4 A, 6 C, 6 E & 5 B, west by No. 75-1, 6 A & 6	.. ..	0·04

Under section 6 of the Land Acquisition Act, the Governor in Council hereby declares that the land specified below and measuring 0·04 of an acre, be the same a little more or less, is needed for a public purpose, to wit, for providing a well site for Adi Andhras, and under sections 3 and 7 of the same Act, the District Labour Officer, West Godavari Eluru, is appointed to perform the functions of a Collector under the Act and directed to take order for the acquisition of the said land. A plan of the land is kept in the office of the District Labour Officer, West Godavari, Eluru, and may be inspected at any time during office hours.

West Godavari district, Eluru taluk,
Jagannadhapuram Agraharam village.

		Acs.
Kaluvachinel, anicham, dry, Rev. S. No. 21 (S. No. 18 part), tenant Vanapalli China Nagaiah of Jagannadhapuram, conveyance Vadrevu Pentayya, Guru of Ankampadem and Dandi Sri Chaitanya Guru of Ippaparpeta hamlet of Jaggampudi, Ippaparpeta Parvatanni Nagamallikarjuna Devudu on the north, east and south by agraharam S. No. 18, west by agraharam S. No. 17	.. ..	0·04

Whereas it appears to the Government that the lands specified below are needed for a public purpose, to wit, for the field channels of the Canal System of the Cauvery-Mettur Project, notice is thereby given to all whom it may concern in accordance with the provisions of section 4 (1) of the Land Acquisition Act I of 1894, as amended by the Land Acquisition Amendment Act XXXVIII of 1933, and the Governor in Council authorises the Special Deputy Collector No. V Tanjore, his staff and workmen, in exercise the powers conferred by section 4 (2) of the Act. Under sub-section (4) of section 17 of the Act, the Governor in Council directs that in view of the urgency of the case the provisions of section 5-A of the Act shall not apply to this case.

Tanjore district, Pattukkottai taluk,
No. 237. Zamin Kalastur village.

	Approximate extent.	Rs.
Zamin, dry, T.S. No. 418-4 B, Irudiyarandar Gha. Subramania Tevan, mortgagee Nagapattinam, bounded on the north by T.S. No. 418-4 A; east by T.S. No. 416; south by T.S. Nos. 416-4 C, 416 and 417; west by T.S. No. 418-5 B & C	0·00	
Zamin, dry, T.S. No. 418-5 B, Irudiyarandar Gha. Subramania Tevan, bounded on the north by T.S. No. 418-5 A; east by T.S. No. 418-4 B; south by T.S. No. 418 and 419; west by T.S. No. 418-6 A	0·00	
Zamin, dry, T.S. No. 418-6 B, Irudiyarandar Gha. Nagalinga Tevan, bounded on the north by T.S. No. 418-6 A; east by T.S. No. 418-5 B; south by T.S. No. 419; west by T.S. No. 418-7 B	0·00	
Zamin, dry, T.S. No. 418-7 B, Irudiyarandar Gha. Sundara Tevan, mortgagee Nagapattinam, bounded on the north by T.S. No. 418-7 A; east by T.S. No. 418-6 B; south by T.S. No. 419; west by T.S. No. 418-8 B	0·00	
Zamin, dry, T.S. No. 418-8 B, Irudiyarandar Gha. Kandiara Nilkora Pillaiperumal and Singaram pereumalkal Tevan, mortgagee Nagapattinam, bounded on the north by T.S. No. 418-8 A; east by T.S. No. 418; south by T.S. No. 419; west by T.S. Nos. 420-2 A and 418-9 A	0·00	
Zamin, dry, T.S. No. 418-9 B, Irudiyarandar Gha. Arumachala Tevan, mortgagee Rameswaram Tevan, bounded on the north by T.S. No. 418-9 A; east by T.S. No. 418-8 B; south by T.S. No. 419; west by T.S. No. 420-1 B	0·00	
Zamin, dry, T.S. No. 418-10 C, Irudiyarandar and Arumachala Tevan, mortgagee Rameswaram Tevan, bounded on the north by T.S. No. 418-9 A and B, 418-10 A and B; east by T.S. No. 418-9 B; south by T.S. No. 419; west by T.S. Nos. 420-1 B and 420-2 A	0·00	
Zamin, dry, T.S. No. 374-1 B, Irudiyarandar and Arumachala Tevan, mortgagee Rameswaram Tevan, bounded on the north by T.S. Nos. 374-1 A and 373-4 B; east by T.S. No. 374-1 C, 2 A & 3 C; south and west by T.S. No. 374-1 A	0·00	
Zamin, dry, T.S. No. 377-4 B, Irudiyarandar minor Velayudham by guardian Vaithanmal, bounded on the north by cart track between T.S. No. 377-4 A and B; east by T.S. No. 377-3 B; south by T.S. No. 378-4 A & B; west by T.S. No. 378-5 B	0·00	
Zamin dry, T.S. No. 378-3 B, Irudiyarandar Gha. Muthuswami Tevan, bounded on the north by T.S. No. 378-3 A; east by T.S. No. 378-2 B; south by T.S. No. 378-4 B; west by T.S. No. 381-1 B	0·00	
Zamin, dry T.S. No. 381-2, Irudiyarandars Gha. Sri. V. Ch. Chellappa Chettiar, Kaliappan Chettiar and minor Subramanian Chettiar by guardian Chellappa Chettiar, chemical merchant, Kumbakonam, Tank Kulakkalam Chettiar, bounded on the north by T.S. No. 381-1; east by T.S. No. 378-3 B; south by T.S. No. 381-3; west by T.S. No. 382-4 B	0·00	
Zamin dry, old waste T.S No. 383-4 B, Irudiyarandars minor Rangaraja Iyer T.S. No. 381-7 Inspector of Police, Arcotta, Salem, bounded on the north by T.S. No. 383-4 A & C & 4 (part) by T.S. Nos. 381-2 and 383-4 C, south by T.S. No. 383-4 C; west by T.S. No. 383-5 B & C & A ..	0·00	
Zamin, dry, T.S. No. 383-5 B, Irudiyarandar Gha. Sri. Rajamanna Tevar, now agent Arumachala Chettiar, bounded on the north by T.S. No. 383-5 A; east by T.S. No. 384-4 B; south by T.S. No. 383-5 C; west by T.S. No. 384	0·00	
Zamin, dry, T.S. No. 377-1 A, Irudiyarandar Gha. Viswanatha Tevan, bounded on the north by T.S. Nos. 376-1 B & 1 C; east by T.S. No. 377-1 B; south by T.S. Nos. 378-1 A and 377-1 B; west by T.S. No. 378 ..	0·00	
Zamin, dry T.S. No. 378-1 A, Irudiyarandars Gha. Sundara Tevan and Rajamanikam Tevan, bounded on the north by T.S. No. 377-1 A; east by T.S. No. 378-1 B; south by T.S. No. 378-2 A; west by T.S. No. 378	0·00	
Zamin dry, T.S. No. 381-6 B, Cadjurandar Gha. Natesan Asari, bounded on the north by T.S. No. 379-1 A; east by T.S. No. 381-7 A; south and west by T.S No. 381-6 A ..	0·00	
Zamin, dry, T.S. No. 4 & 5 A, Irudiyarandar Mimbalal, bounded on the north by T.S. No. 3-4-1 B; east by T.S. No. 3-4-4; south by T.S. No. 5-2-2 & 5-3 B; west by T.S. No. 5-5-7 B & 5 B	0·00	
Zamin, dry, T.S. No. 383-3 B, Irudiyarandar Gha. Narasa Asari, bounded on the north by T.S. No. 383-3 A; east by T.S. No. 384-1 B & 1 A; south by T.S. No. 383-4 B; west by T.S. No. 383-4 A	0·00	
Zamin, dry, T.S. No. 383-4 B, Irudiyarandar Gha. Viraperumal Tevan, bounded on the north by T.S. No. 383-4 A; east by T.S. No. 384-1 B; south by T.S. No. 383-4 C; west by T.S. No. 383-4 A	0·00	
Zamin, dry, T.S. No. 383-4 A, Irudiyarandar Gha. Subramania Tevan, mortgagee Rameswaram Tevan, bounded on the north by T.S. No. 383-3 B; east by T.S. No. 384-1 B; south by T.S. No. 383-4 B; west by T.S. No. 383-4 A	0·00	
Zamin, dry, T.S. No. 383-5 B, Irudiyarandar Gha. Subramania Tevan, mortgagee Rameswaram Tevan, bounded on the north by T.S. No. 383-5 A; east by T.S. No. 384-4 B; south by T.S. No. 383-5 C; west by T.S. No. 384	0·00	
Zamin, dry, T.S. No. 383-5 A, Irudiyarandar Gha. Subramania Tevan, mortgagee Rameswaram Tevan, bounded on the north by T.S. No. 383-4 B; east by T.S. No. 384-4 B; south by T.S. No. 383-5 B; west by T.S. No. 384	0·00	
Zamin, dry, T.S. No. 384-1 B, Irudiyarandar Gha. Subramania Tevan, mortgagee Rameswaram Tevan, bounded on the north by T.S. No. 384-1 A; east by T.S. No. 384-2 B; south by T.S. No. 384-4 B; west by T.S. No. 383-3 B	0·00	
Zamin, dry, T.S. No. 384-2 B, Irudiyarandar Gha. Subramania Tevan, mortgagee Rameswaram Tevan, bounded on the north by T.S. No. 384-2 A; east by T.S. No. 384-3 B; south by T.S. No. 384-4 B; west by T.S. No. 384-1 B	0·00	
Zamin, dry, T.S. No. 384-3 B, Irudiyarandar Gha. Subramania Tevan, mortgagee Rameswaram Tevan, bounded on the north by T.S. No. 384-3 A; east by T.S. No. 384-4 B; south by T.S. No. 384-4 B; west by T.S. No. 384-2 B	0·00	
Zamin, dry, T.S. No. 384-4 B, Irudiyarandar Gha. Subramania Tevan, mortgagee Rameswaram Tevan, bounded on the north by T.S. No. 384-4 A; east by T.S. No. 384-5 B; south by T.S. No. 384-4 C; west by T.S. No. 384-3 B	0·00	
Zamin, dry, T.S. No. 384-5 B, Irudiyarandar Gha. Subramania Tevan, mortgagee Rameswaram Tevan, bounded on the north by T.S. No. 384-5 A; east by T.S. No. 385-1 B; south by T.S. No. 384-5 C; west by T.S. No. 384-4 B	0·00	
Zamin, dry, T.S. No. 384-5 A, Irudiyarandar Gha. Subramania Tevan, mortgagee Rameswaram Tevan, bounded on the north by T.S. No. 384-4 B; east by T.S. No. 385-1 B; south by T.S. No. 384-5 B; west by T.S. No. 384-4 B	0·00	
Zamin, dry, T.S. No. 385-1 B, Irudiyarandar Gha. Subramania Tevan, mortgagee Rameswaram Tevan, bounded on the north by T.S. No. 385-1 A; east by T.S. No. 385-2 B; south by T.S. No. 385-1 C; west by T.S. No. 384-5 B	0·00	
Zamin, dry, T.S. No. 385-2 B, Irudiyarandar Gha. Subramania Tevan, mortgagee Rameswaram Tevan, bounded on the north by T.S. No. 385-2 A; east by T.S. No. 385-3 B; south by T.S. No. 385-2 C; west by T.S. No. 385-1 B	0·00	
Zamin, dry, T.S. No. 385-3 B, Irudiyarandar Gha. Subramania Tevan, mortgagee Rameswaram Tevan, bounded on the north by T.S. No. 385-3 A; east by T.S. No. 385-4 B; south by T.S. No. 385-3 C; west by T.S. No. 385-2 B	0·00	
Zamin, dry, T.S. No. 385-4 B, Irudiyarandar Gha. Subramania Tevan, mortgagee Rameswaram Tevan, bounded on the north by T.S. No. 385-4 A; east by T.S. No. 386-1 B; south by T.S. No. 385-4 C; west by T.S. No. 385-3 B	0·00	
Zamin, dry, T.S. No. 385-5 B, Irudiyarandar Gha. Subramania Tevan, mortgagee Rameswaram Tevan, bounded on the north by T.S. No. 385-5 A; east by T.S. No. 386-1 B; south by T.S. No. 385-5 C; west by T.S. No. 385-4 B	0·00	
Zamin, dry, T.S. No. 385-5 A, Irudiyarandar Gha. Subramania Tevan, mortgagee Rameswaram Tevan, bounded on the north by T.S. No. 385-4 B; east by T.S. No. 386-1 B; south by T.S. No. 385-5 B; west by T.S. No. 385-4 B	0·00	
Zamin, dry, T.S. No. 386-1 B, Irudiyarandar Gha. Subramania Tevan, mortgagee Rameswaram Tevan, bounded on the north by T.S. No. 386-1 A; east by T.S. No. 386-2 B; south by T.S. No. 386-1 C; west by T.S. No. 385-5 B	0·00	
Zamin, dry, T.S. No. 386-2 B, Irudiyarandar Gha. Subramania Tevan, mortgagee Rameswaram Tevan, bounded on the north by T.S. No. 386-2 A; east by T.S. No. 386-3 B; south by T.S. No. 386-2 C; west by T.S. No. 386-1 B	0·00	
Zamin, dry, T.S. No. 386-3 B, Irudiyarandar Gha. Subramania Tevan, mortgagee Rameswaram Tevan, bounded on the north by T.S. No. 386-3 A; east by T.S. No. 386-4 B; south by T.S. No. 386-3 C; west by T.S. No. 386-2 B	0·00	
Zamin, dry, T.S. No. 386-4 B, Irudiyarandar Gha. Subramania Tevan, mortgagee Rameswaram Tevan, bounded on the north by T.S. No. 386-4 A; east by T.S. No. 386-5 B; south by T.S. No. 386-4 C; west by T.S. No. 386-3 B	0·00	
Zamin, dry, T.S. No. 386-5 B, Irudiyarandar Gha. Subramania Tevan, mortgagee Rameswaram Tevan, bounded on the north by T.S. No. 386-5 A; east by T.S. No. 387-1 B; south by T.S. No. 386-5 C; west by T.S. No. 386-4 B	0·00	
Zamin, dry, T.S. No. 386-5 A, Irudiyarandar Gha. Subramania Tevan, mortgagee Rameswaram Tevan, bounded on the north by T.S. No. 386-4 B; east by T.S. No. 387-1 B; south by T.S. No. 386-5 B; west by T.S. No. 386-4 B	0·00	
Zamin, dry, T.S. No. 387-1 B, Irudiyarandar Gha. Subramania Tevan, mortgagee Rameswaram Tevan, bounded on the north by T.S. No. 387-1 A; east by T.S. No. 387-2 B; south by T.S. No. 387-1 C; west by T.S. No. 386-5 B	0·00	
Zamin, dry, T.S. No. 387-2 B, Irudiyarandar Gha. Subramania Tevan, mortgagee Rameswaram Tevan, bounded on the north by T.S. No. 387-2 A; east by T.S. No. 387-3 B; south by T.S. No. 387-2 C; west by T.S. No. 387-1 B	0·00	
Zamin, dry, T.S. No. 387-3 B, Irudiyarandar Gha. Subramania Tevan, mortgagee Rameswaram Tevan, bounded on the north by T.S. No. 387-3 A; east by T.S. No. 387-4 B; south by T.S. No. 387-3 C; west by T.S. No. 387-2 B	0·00	
Zamin, dry, T.S. No. 387-4 B, Irudiyarandar Gha. Subramania Tevan, mortgagee Rameswaram Tevan, bounded on the north by T.S. No. 387-4 A; east by T.S. No. 387-5 B; south by T.S. No. 387-4 C; west by T.S. No. 387-3 B	0·00	
Zamin, dry, T.S. No. 387-5 B, Irudiyarandar Gha. Subramania Tevan, mortgagee Rameswaram Tevan, bounded on the north by T.S. No. 387-5 A; east by T.S. No. 388-1 B; south by T.S. No. 387-5 C; west by T.S. No. 387-4 B	0·00	
Zamin, dry, T.S. No. 387-5 A, Irudiyarandar Gha. Subramania Tevan, mortgagee Rameswaram Tevan, bounded on the north by T.S. No. 387-4 B; east by T.S. No. 388-1 B; south by T.S. No. 387-5 B; west by T.S. No. 387-4 B	0·00	
Zamin, dry, T.S. No. 388-1 B, Irudiyarandar Gha. Subramania Tevan, mortgagee Rameswaram Tevan, bounded on the north by T.S. No. 388-1 A; east by T.S. No. 388-2 B; south by T.S. No. 388-1 C; west by T.S. No. 387-5 B	0·00	
Zamin, dry, T.S. No. 388-2 B, Irudiyarandar Gha. Subramania Tevan, mortgagee Rameswaram Tevan, bounded on the north by T.S. No. 388-2 A; east by T.S. No. 388-3 B; south by T.S. No. 388-2 C; west by T.S. No. 388-1 B	0·00	
Zamin, dry, T.S. No. 388-3 B, Irudiyarandar Gha. Subramania Tevan, mortgagee Rameswaram Tevan, bounded on the north by T.S. No. 388-3 A; east by T.S. No. 388-4 B; south by T.S. No. 388-3 C; west by T.S. No. 388-2 B	0·00	
Zamin, dry, T.S. No. 388-4 B, Irudiyarandar Gha. Subramania Tevan, mortgagee Rameswaram Tevan, bounded on the north by T.S. No. 388-4 A; east by T.S. No. 388-5 B; south by T.S. No. 388-4 C; west by T.S. No. 388-3 B	0·00	
Zamin, dry, T.S. No. 388-5 B, Irudiyarandar Gha. Subramania Tevan, mortgagee Rameswaram Tevan, bounded on the north by T.S. No. 388-5 A; east by T.S. No. 389-1 B; south by T.S. No. 388-5 C; west by T.S. No. 388-4 B	0·00	
Zamin, dry, T.S. No. 388-5 A, Irudiyarandar Gha. Subramania Tevan, mortgagee Rameswaram Tevan, bounded on the north by T.S. No. 388-4 B; east by T.S. No. 389-1 B; south by T.S. No. 388-5 B; west by T.S. No. 388-4 B	0·00	
Zamin, dry, T.S. No. 389-1 B, Irudiyarandar Gha. Subramania Tevan, mortgagee Rameswaram Tevan, bounded on the north by T.S. No. 389-1 A; east by T.S. No. 389-2 B; south by T.S. No. 389-1 C; west by T.S. No. 388-5 B	0·00	
Zamin, dry, T.S. No. 389-2 B, Irudiyarandar Gha. Subramania Tevan, mortgagee Rameswaram Tevan, bounded on the north by T.S. No. 389-2 A; east by T.S. No. 389-3 B; south by T.S. No. 389-2 C; west by T.S. No. 389-1 B	0·00	
Zamin, dry, T.S. No. 389-3 B, Irudiyarandar Gha. Subramania Tevan, mortgagee Rameswaram Tevan, bounded on the north by T.S. No. 389-3 A; east by T.S. No. 389-4 B; south by T.S. No. 389-3 C; west by T.S. No. 389-2 B	0·00	
Zamin, dry, T.S. No. 389-4 B, Irudiyarandar Gha. Subramania Tevan, mortgagee Rameswaram Tevan, bounded on the north by T.S. No. 389-4 A; east by T.S. No. 389-5 B; south by T.S. No. 389-4 C; west by T.S. No. 389-3 B	0·00	
Zamin, dry, T.S. No. 389-5 B, Irudiyarandar Gha. Subramania Tevan, mortgagee Rameswaram Tevan, bounded on the north by T.S. No. 389-5 A; east by T.S. No. 390-1 B; south by T.S. No. 389-5 C; west by T.S. No. 389-4 B	0·00	
Zamin, dry, T.S. No. 389-5 A, Irudiyarandar Gha. Subramania Tevan, mortgagee Rameswaram Tevan, bounded on the north by T.S. No. 389-4 B; east by T.S. No. 390-1 B; south by T.S. No. 389-5 B; west by T.S. No. 389-4 B	0·00	
Zamin, dry, T.S. No. 390-1 B, Irudiyarandar Gha. Subramania Tevan, mortgagee Rameswaram Tevan, bounded on the north by T.S. No. 390-1 A; east by T.S. No. 390-2 B; south by T.S. No. 390-1 C; west by T.S. No. 389-5 B	0·00	
Zamin, dry, T.S. No. 390-2 B, Irudiyarandar Gha. Subramania Tevan, mortgagee Rameswaram Tevan, bounded on the north by T.S. No. 390-2 A; east by T.S. No. 390-3 B; south by T.S. No. 390-2 C; west by T.S. No. 390-1 B	0·00	
Zamin, dry, T.S. No. 390-3 B, Irudiyarandar Gha. Subramania Tevan, mortgagee Rameswaram Tevan, bounded on the north by T.S. No. 390-3 A; east by T.S. No. 390-4 B; south by T.S. No. 390-3 C; west by T.S. No. 390-2 B	0·00	
Zamin, dry, T.S. No. 390-4 B, Irudiyarandar Gha. Subramania Tevan, mortgagee Rameswaram Tevan, bounded on the north by T.S. No. 390-4 A; east by T.S. No. 390-5 B; south by T.S. No. 390-4 C; west by T.S. No. 390-3 B	0·00	
Zamin, dry, T.S. No. 390-5 B, Irudiyarandar Gha. Subramania Tevan, mortgagee Rameswaram Tevan, bounded on the north by T.S. No. 390-5 A; east by T.S. No. 391-1 B; south by T.S. No. 390-5 C; west by T.S. No. 390-4 B	0·00	
Zamin, dry, T.S. No. 390-5 A, Irudiyarandar Gha. Subramania Tevan, mortgagee Rameswaram Tevan, bounded on the north by T.S. No. 390-4 B; east by T.S. No. 391-1 B; south by T.S. No. 390-5 B; west by T.S. No. 390-4 B	0·00	
Zamin, dry, T.S. No. 391-1 B, Irudiyarandar Gha. Subramania Tevan, mortgagee Rameswaram Tevan, bounded on the north by T.S. No. 391-1 A; east by T.S. No. 391-2 B; south by T.S. No. 391-1 C; west by T.S. No. 390-5 B	0·00	
Zamin, dry, T.S. No. 391-2 B, Irudiyarandar Gha. Subramania Tevan, mortgagee Rameswaram Tevan, bounded on the north by T.S. No. 391-2 A; east by T.S. No. 391-3 B; south by T.S. No. 391-2 C; west by T.S. No. 391-1 B	0·00	
Zamin, dry, T.S. No. 391-3 B, Irudiyarandar Gha. Subramania Tevan, mortgagee Rameswaram Tevan, bounded on the north by T.S. No. 391-3 A; east by T.S. No. 391-4 B; south by T.S. No. 391-3 C; west by T.S. No. 391-2 B	0·00	
Zamin, dry, T.S. No. 391-4 B, Irudiyarandar Gha. Subramania Tevan, mortgagee Rameswaram Tevan, bounded on the north by T.S. No. 391-4 A; east by T.S. No. 391-5 B; south by T.S. No. 391-4 C; west by T.S. No. 391-3 B	0·00	
Zamin, dry, T.S. No. 391-5 B, Irudiyarandar Gha. Subramania Tevan, mortgagee Rameswaram Tevan, bounded on the north by T.S. No. 391-5 A; east by T.S. No. 392-1 B; south by T.S. No. 391-5 C; west by T.S. No. 391-4 B	0·00	
Zamin, dry, T.S. No. 391-5 A, Irudiyarandar Gha. Subramania Tevan, mortgagee Rameswaram Tevan, bounded on the north by T.S. No. 391-4 B; east by T.S. No. 392-1 B; south by T.S. No. 391-5 B; west by T.S. No. 391-4 B	0·00	
Zamin, dry, T.S. No. 392-1 B, Irudiyarandar Gha. Subramania Tevan, mortgagee Rameswaram Tevan, bounded on the north by T.S. No. 392-1 A; east by T.S. No. 392-2 B; south by T.S. No. 392-1 C; west by T.S. No. 391-5 B	0·00	
Zamin, dry, T.S. No. 392-2 B, Irudiyarandar Gha. Subramania Tevan, mortgagee Rameswaram Tevan, bounded on the north by T.S. No. 392-2 A; east by T.S. No. 392-3 B; south by T.S. No. 392-2 C; west by T.S. No. 392-1 B	0·00	
Zamin, dry, T.S. No. 392-3 B, Irudiyarandar Gha. Subramania Tevan, mortgagee Rameswaram Tevan, bounded on the north by T.S. No. 392-3 A; east by T.S. No. 392-4 B; south by T.S. No. 392-3 C; west by T.S. No. 392-2 B	0·00	
Zamin, dry, T.S. No. 392-4 B, Irudiyarandar Gha. Subramania Tevan, mortgagee Rameswaram Tevan, bounded on the north by T.S. No. 392-4 A; east by T.S. No. 392-5 B; south by T.S. No. 392-4 C; west by T.S. No. 392-3 B	0·00	
Zamin, dry, T.S. No. 392-5 B, Irudiyarandar Gha. Subramania Tevan, mortgagee Rameswaram Tevan, bounded on the north by T.S. No. 392-5 A; east by T.S. No. 393-1 B; south by T.S. No. 392-5 C; west by T.S. No. 392-4 B	0·00	
Zamin, dry, T.S. No. 392-5 A, Irudiyarandar Gha. Subramania Tevan, mortgagee Rameswaram Tevan, bounded on the north by T.S. No. 392-4 B; east by T.S. No. 393-1 B; south by T.S. No. 392-5 B; west by T.S. No. 392-4 B	0·00	
Zamin, dry, T.S. No. 393-1 B, Irudiyarandar Gha. Subramania Tevan, mortgagee Rameswaram Tevan, bounded on the north by T.S. No. 393-1 A; east by T.S. No. 393-2 B; south by T.S. No. 393-1 C; west by T.S. No. 392-5 B	0·00	
Zamin, dry, T.S. No. 393-2 B, Irudiyarandar Gha. Subramania Tevan, mortgagee Rameswaram Tevan, bounded on the north by T.S. No. 393-2 A; east by T.S. No. 393-3 B; south by T.S. No. 393-2 C; west by T.S. No. 393-1 B	0·00	
Zamin, dry, T.S. No. 393-3 B, Irudiyarandar Gha. Subramania Tevan, mortgagee Rameswaram Tevan, bounded on the north by T.S. No. 393-3 A; east by T.S. No. 393-4 B; south by T.S. No. 393-3 C; west by T.S. No. 393-2 B	0·00	
Zamin, dry, T.S. No. 393-4 B, Irudiyarandar Gha. Subramania Tevan, mortgagee Rameswaram Tevan, bounded on the north by T.S. No. 393-4 A; east by T.S. No. 393-5 B; south by T.S. No. 393-4 C; west by T.S. No. 393-3 B	0·00	
Zamin, dry, T.S. No. 393-5 B, Irudiyarandar Gha. Subramania Tevan, mortgagee Rameswaram Tevan, bounded on the north by T.S. No. 393-5 A; east by T.S. No. 394-1 B; south by T.S. No. 393-5 C; west by T.S. No. 393-4 B	0·00	
Zamin, dry, T.S. No. 393-5 A, Irudiyarandar Gha. Subramania Tevan, mortgagee Rameswaram Tevan, bounded on the north by T.S. No. 393-4 B; east by T.S. No. 394-1 B; south by T.S. No. 393-5 B; west by T.S. No. 393-4 B	0·00	
Zamin, dry, T.S. No. 394-1 B, Irudiyarandar Gha. Subramania Tevan, mortgagee Rameswaram Tevan, bounded on the north by T.S. No. 394-1 A; east by T.S. No. 394-2 B; south by T.S. No. 394-1 C; west by T.S. No. 393-5 B	0·00	
Zamin, dry, T.S. No. 394-2 B, Irudiyarandar Gha. Subramania Tevan, mortgagee Rameswaram Tevan, bounded on the north by T.S. No. 394-2 A; east by T.S. No. 394-3 B; south by T.S. No. 394-2 C; west by T.S. No. 394-1 B	0·00	
Zamin, dry, T.S. No. 394-3 B, Irudiyarandar Gha. Subramania Tevan, mortgagee Rameswaram Tevan, bounded on the north by T.S. No. 394-3 A; east by T.S. No. 394-4 B; south by T.S. No. 394-3 C; west by T.S. No. 394-2 B	0·00	
Zamin, dry, T.S. No. 394-4 B, Irudiyarandar Gha. Subramania Tevan, mortgagee Rameswaram Tevan, bounded on the north by T.S. No. 394-4 A; east by T.S. No. 394-5 B; south by T.S. No. 394-4 C; west by T.S. No. 394-3 B	0·00	
Zamin, dry, T.S. No. 394-5 B, Irudiyarandar Gha. Subramania Tevan, mortgagee Rameswaram Tevan, bounded on the north by T.S. No. 394-5 A; east by T.S. No. 395-1 B; south by T.S. No. 394-5 C; west by T.S. No. 394-4 B	0·00	
Zamin, dry, T.S. No. 394-5 A, Irudiyarandar Gha. Subramania Tevan, mortgagee Rameswaram Tevan, bounded on the north by T.S. No. 394-4 B; east by T.S. No. 395-1 B; south by T.S. No. 394-5 B; west by T.S. No. 394-4 B	0·00	
Zamin, dry, T.S. No. 395-1 B, Irudiyarandar Gha. Subramania Tevan, mortgagee Rameswaram Tevan, bounded on the north by T.S. No. 395-1 A; east by T.S. No. 395-2 B; south by T.S. No. 395-1 C; west by T.S. No. 394-5 B	0·00	
Zamin, dry, T.S. No. 395-2 B, Irudiyarandar Gha. Subramania Tevan, mortgagee Rameswaram Tevan, bounded on the north by T.S. No. 395-2 A; east by T.S. No. 395-3 B; south by T.S. No. 395-2 C; west by T.S. No. 395-1 B	0·00	
Zamin, dry, T.S. No. 395-3 B, Irudiyarandar Gha. Subramania Tevan, mortgagee Rameswaram Tevan, bounded on the north by T.S. No. 395-3 A; east by T.S. No. 395-4 B; south by T.S. No. 395-3 C; west by T.S. No. 395-2 B	0·00	
Zamin, dry, T.S. No. 395-4 B, Irudiyarandar Gha. Subramania Tevan, mortgagee Rameswaram Tevan, bounded on the north by T.S. No. 395-4 A; east by T.S. No. 395-5 B; south by T.S. No. 395-4 C; west by T.S. No. 395-3 B	0·00	
Zamin, dry, T.S. No. 395-5 B, Irudiyarandar Gha. Subramania Tevan, mortgagee Rameswaram Tevan, bounded on the north by T.S. No. 395-5 A; east by T.S. No. 396-1 B; south by T.S. No. 395-5 C; west by T.S. No. 395-4 B	0·00	
Zamin, dry, T.S. No. 395-5 A, Irudiyarandar Gha. Subramania Tevan, mortgagee Rameswaram Tevan, bounded on the north by T.S. No. 395-4 B; east by T.S. No. 396-1 B; south by T.S. No. 395-5 B; west by T.S. No. 395-4 B	0·00	
Zamin, dry, T.S. No. 396-1 B, Irudiyarandar Gha. Subramania Tevan, mortgagee Rameswaram Tevan, bounded on the north by T.S. No. 396-1 A; east by T.S. No. 396-2 B; south by T.S. No. 396-1 C; west by T.S. No. 395-5 B	0·00	
Zamin, dry, T.S. No. 396-2 B, Irudiyarandar Gha. Subramania Tevan, mortgagee Rameswaram Tevan, bounded on the north by T.S. No. 396-2 A; east by T.S. No. 396-3 B; south by T.S. No. 396-2 C; west by T.S. No. 396-1 B	0·00	
Zamin, dry, T.S. No. 396-3 B, Irudiyarandar Gha. Subramania Tevan, mortgagee Rameswaram Tevan, bounded on the north by T.S. No. 396-3 A; east by T.S. No. 396-4 B; south by T.S. No. 396-3 C; west by T.S. No. 396-2 B	0·00	
Zamin, dry, T.S. No. 396-4 B, Irudiyarandar Gha. Subramania Tevan, mortgagee Rameswaram Tevan, bounded on the north by T.S. No. 396-4 A; east by T.S. No. 396-5 B; south by T.S. No. 396-4 C; west by T.S. No. 396-3 B	0·00	
Zamin, dry, T.S. No. 396-5 B, Irudiyarandar Gha. Subramania Tevan, mortgagee Rameswaram Tevan, bounded on the north by T.S. No. 396-5 A; east by T.S. No. 397-1 B; south by T.S. No. 396-5 C; west by T.S. No. 396-4 B	0·00	
Zamin, dry, T.S. No. 396-5 A, Irudiyarandar Gha. Subramania Tevan, mortgagee Rameswaram Tevan, bounded on the north by T.S. No. 396-4 B; east by T.S. No. 397-1 B; south by T.S. No. 396-5 B; west by T.S. No. 396-4 B	0·00	
Zamin, dry, T.S. No. 397-1 B, Irudiyarandar Gha. Subramania Tevan, mortgagee Rameswaram Tevan, bounded on the north by T.S. No. 397-1 A; east by T.S. No. 397-2 B; south by T.S. No. 397-1 C; west by T.S. No. 396-5 B	0·00	
Zamin, dry, T.S. No. 397-2 B, Irudiyarandar Gha. Subramania Tevan, mortgagee Rameswaram Tevan, bounded on the north by T.S. No. 397-2 A; east by T.S. No. 397-3 B; south by T.S. No. 397-2 C; west by T.S. No. 397-1 B	0·00	
Zamin, dry, T.S. No. 397-3 B, Irudiyarandar Gha. Subramania Tevan, mortgagee Rameswaram Tevan, bounded on the north by T.S. No. 397-3 A; east by T.S. No. 397-4 B; south by T.S. No. 397-3 C; west by T.S. No. 397-2 B	0·00	
Zamin, dry, T.S. No. 397-4 B, Irudiyarandar Gha. Subramania Tevan, mortgagee Rameswaram Tevan, bounded on the north by T.S. No. 397-4 A; east by T.S. No. 397-5 B; south by T.S. No. 397-4 C; west by T.S. No. 397-3 B	0·00	
Zamin, dry, T.S. No. 397-5 B, Irudiyarandar Gha. Subramania Tevan, mortgagee Rameswaram Tevan, bounded on the north by T.S. No. 397-5 A; east by T.S. No. 398-1 B; south by T.S. No. 397-5 C; west by T.S. No. 397-4 B	0·00	
Zamin, dry, T.S. No. 397-5 A, Irudiyarandar Gha. Subramania Tevan, mortgagee Rameswaram Tevan, bounded on the north by T.S. No. 397-4 B; east by T.S. No. 398-1 B; south by T.S. No. 397-5 B; west by T.S. No. 397-4 B	0·00	
Zamin, dry, T.S. No. 398-1 B, Irudiyarandar Gha. Subramania Tevan, mortgagee Rameswaram Tevan, bounded on the north by T.S. No. 398-1 A; east by T.S. No. 398-2 B; south by T.S. No. 398-1 C; west by T.S. No. 397-5 B	0·00	
Zamin, dry, T.S. No. 398-2 B, Irudiyarandar Gha. Subramania Tevan, mortgagee Rameswaram Tevan, bounded on the north by T.S. No. 398-2 A; east by T.S. No. 398-3 B; south by T.S. No. 398-2 C; west by T.S. No. 398-1 B	0·00	
Zamin, dry, T.S. No. 398-3 B, Irudiyarandar Gha. Subramania Tevan, mortgagee Rameswaram Tevan, bounded on the north by T.S. No. 398-3 A; east by T.S. No. 398-4 B; south by T.S. No. 398-3 C; west by T.S. No. 398-2 B	0·00	
Zamin, dry, T.S. No. 398-4 B, Irudiyarandar Gha. Subramania Tevan, mortgagee Rameswaram Tevan, bounded on the north by T.S. No. 398-4 A; east by T.S. No. 398-5 B; south by T.S. No. 398-4 C; west by T.S. No. 398-3 B	0·00	
Zamin, dry, T.S. No. 398-5

	ACS.
Zamin, nanjai T.S. No. 394-4 B, kudivaram [illegible] Muthuswami Ambalakaran and [illegible] Mari Ambalagaran, bounded on the north by T.S. No. 394-4 A, east by T.S. No. 394-4 B, south by T.S. No. 394-3, west by T.S. No. [illegible]	0·03
Zamin nanjai, T.S. No. 394-4 B, kudivaram [illegible] Ammalu [illegible], bounded on the north by T.S. No. 394-4 A, east by T.S. No. 394-4 B [illegible] T.S. No. 394 and Thandipathukal, west by T.S. No. 394-4 B [illegible]	0·02
Zamin, nanjai, T.S. No. 394-4 B, kudivaram [illegible] [illegible], bounded on the north by T.S. No. 394-7 A, east by T.S. No. 394-4 C; south by Thandipathukal, west by T.S. No. 394-4 B [illegible]	0·05
Zamin, nanjai [illegible], T.S. No. 394-4 C, [illegible] bounded on the north by T.S. No. 394-4 A, east by [illegible], south by Thandipathukal; west by T.S. No. 394-7 B	0·03
Total ..	0·03

Note.—The [illegible] in respect of all T.S. Nos. except T.S. Nos. [illegible] B, [illegible] A, [illegible] A, 412-4 A and [illegible] [illegible] Chettiar, [illegible] Chetti and minor [illegible] Chetti, represented by guardian and brother [illegible].

Whereas it appears to the Government that the land specified below are needed for a public purpose, to wit, for the field channels of the Canal System of the Cauvery Mettur Project, notice to that effect is hereby given to all whom it may concern in accordance with the provisions of section 4 (1) of the Land Acquisition Act I of 1894, as amended by the Land Acquisition Amendment Act XXXVIII of 1923; and the Governor in Council hereby authorizes the Special Deputy Collector No. V, Tanjore, his staff and workmen to exercise the powers conferred by section 4 (2) of the Act. Under sub-section (4) of section 17 of the Act, the Governor in Council directs that in view of the urgency of the case the provisions of section 5-A of the Act shall not apply to this case.

Tanjore district, Pattukkottai taluk,
Zamin Enadi village.

	Approximate extent. ACRE.
Zamin, dry (old waste), T.S. No. 43-2, kudivaramdar [illegible] chatram represented by managing trustee [illegible] Chettiar, bounded on the north by [illegible] village; east by T.S. No. 44-1 A & 2 A, south by T.S. No. 43, west by T.S. No. 43-1 ..	0·30
Zamin, dry, T.S. No. 162-1 A, kudivaramdar [illegible] Palani Velan, bounded on the north by T.S. No. 31; east by T.S. Nos. 163-2 and [illegible], south by T.S. No. 162-3 B; west by T.S. No. 162-2 A & 43 ..	0·07
Zamin, dry, T.S. No. 162-3 A, kudivaramdar [illegible] Velan, bounded on the north by T.S. No. 30; east by T.S. No. 162-3 A; south by T.S. No. 162-2 B, west by T.S. No. 162-1 A ..	0·03
Zamin, dry T.S. No. 162-1 A, kudivaramdar [illegible] [illegible] Velan, bounded on the north by T.S. No. 30, east by T.S. No. 162-2 A, south by T.S. No. 162-1 B, west by T.S. No. 43 ..	0·07
Zamin, dry T.S. No. 163-1 B, kudivaramdar [illegible] Palani Velan bounded on the north by T.S. Nos. 163-1 and 163-2, east by T.S. No. 163-2, south by T.S. No. 163-1 A, 2 & 4 B, west by T.S. Nos. 163-1 A and 163-2 ..	0·04
Zamin, dry, T.S. No. 163-1 B, kudivaramdar [illegible] Periyathambi Velan, bounded on the north by T.S. No. 163-1 B, east by T.S. No. 163-2 [illegible], south by T.S. No. 166-1 A & 1 B, west by T.S. No. 166-4 A ..	0·07

	ACRE.
Zamin, dry T.S. No. 156-1 A, kudivaramdar Rama Vyappa Velan, bounded on the north by T.S. No. 155-1 B, east by T.S. No. 155-1 B; south by T.S. No. 156-2 A; west by T.S. No. 163 ..	0·02
Zamin, dry, T.S. No. 155-2 A, kudivaramdar [illegible] Venkatachala Velan, bounded on the north by T.S. No. 155-1 A; east by T.S. No. 155-2 B, south by T.S. No. 157, west by T.S. No. 163 ..	0·02
Total ..	0·31

Note.—The melvaramdar for the above T.S. Nos. except T.S. No. 43-2 is [illegible] represented by the managing trustee [illegible] Ramaswami Chettiyar.

N. GOPALASWAMI,
Secretary to Government.

PAPERS PLACED AT THE DISPOSAL OF THE PRESS

Between 10th December 1933 and 10th January 1934

Administration Report—1932-33—Conjeeveram Municipal Council—Reviewed.
G.O. No. 4961, L. & M., 29th November 1933. [1 a.]

Administration Report—1932-33—Anantapur Municipal Council—Reviewed.
G.O. No. 4994, L. & M., 27th November 1933. [1 a.]

Administration Report—1932-33—Tuticorin Municipal Council—Reviewed.
G.O. No. 5128, L. & M., 5th December 1933. [1 a.]

Administration Report—1932-33—Kodaikanal Municipal Council—Reviewed.
G.O. No. 5020, L. & M., 4th December 1933. [1 a.]

Administration Report—1932-33—Mannargudi Municipal Council—Reviewed.
G.O. No. 4851, L. & M., 24th November 1933. [1 a.]

Settlement (Other Cesses)—Chingleput taluk—Venkatapuram [illegible] village—Proposals approved—Draft Notification—[illegible]—ordered.
G.O. No. 2735, Revenue, 10th December 1933. [2 a.]

Administration Report—1932-33—Kumbakonam Municipal Council—Reviewed.
G.O. No. 4878, L. & M., 25th November 1933. [1 a.]

Administration Report—1932-33—Chingleput Municipal Council—Reviewed.
G.O. No. 5022, L. & M., 4th December 1933. [1 a.]

Administration Report—1932-33—Palghat Municipal Council—Reviewed.
G.O. No. 4158, L. & M., 16th December 1933. [1 a.]

Administration Report—1932-33—Cocanada Municipal Council—Reviewed.
G.O. No. 5227, L. & M., 8th December 1933. [1 a.]

Administration Report—1932-33—Mayavaram Municipal Council—Reviewed.
G.O. No. 5125, L. & M., 8th December 1933. [1 a.]

Administration Report—1932-33—Rajahmundry Municipal Council—Reviewed.
G.O. No. 5150, L. & M., 11th December 1933. [1 a.]

Co-operative Societies—Central Banks—Financial statements—Quarter ending 30th June 1933—Reviewed.
G.O. No. 149, Development, 14th December 1933. [1 a.]

Administration Report—1932-33—Tellicherry Municipal Council—Reviewed.
G.O. No. 5211, L. & M., 12th December 1933. [1 a.]

[N.B.—*Copies of any of the foregoing papers can be obtained on payment of the price noted in brackets against each on application to the Superintendent, Government Branch Press, Mount Road, Madras.*]

G. T. H. BRACKEN,
Chief Secretary.

SURVEY OF INDIA.

LIST OF MAPS PUBLISHED DURING THE MONTH OF NOVEMBER 1933.

Geographical, General and Special Maps.—Obtainable from the Officer in Charge, Map Record and Issue Office, 13, Wood Street, Calcutta.

Description.	Year of survey.	Date of edition.	Number of sheets.	Size per sheet in inches.	Price.	Remarks.
GEOGRAPHICAL MAPS						
Southern Asia Series.						
(Scale 1 : 2,000,000.)					Rs. A.	
"Afghanistan"		1930	1	27½ × 24½	2 3	Political Edition.
SPECIAL MAPS.						
Cantonment Maps.						
(Scale 12 inches to 1 mile.)						
Kirkee Cantonment, Sheet No. 5	1900-01, 1904-05	1932	1	37 × 24½	2 0	With considerable additions and corrections to 1932.

Topographical Maps.—Obtainable from the Officer in Charge, Map Record and Issue Office, 13, Wood Street, Calcutta.

Index number.	District, etc.	Year of survey.	Date of edition.	Price.	Remarks.
				Rs. A.	Underlining (in Map Colours: (c) Double red line.
	1. QUARTER-INCH MAPS.				
	(Scale 1 inch to 4 miles.)				
*† 25 K	"Sambhal"	1931–32	1933	1 4	Second Edition.
† 43 A	"Kohima"	{1875–76 / 1905–06}	1933	2 8	(a) Third Edition. Gridded.
	2. HALF-INCH MAPS.				
	(Scale 1 inch to 8 miles.)				
* 49 B/8 W.	Dir, Swat and Chitral Agency, Peshawar District and Tribal territory, Attock District.	1925–26	1933	2 2	(a) Third (Revised) Edition.
65 M/8 E.	Dharwar District, Sandur State and Southern Nizamat Jagirs, Bellary District.	1929–31	1934	2 0	(a)
*† 65 B/N E.	Delhi, Gurgaon State and Common and Rohtak Districts.	1914–15	1933	2 0	Second Edition.
75 B/N W.	Shahpur, Rohtak and Karnal Districts, Mandi Feudatory State.	{1923–25 / 1926–27 / 1928–30}	1934	2 0	(a)
83 G/N E.	Upper Chindwin and Myitkyina Districts	1931–32	1933	2 2	(a)
84 G/S W.	Upper Chindwin District and Tribal Area	1931–32	1933	2 2	(a)
85 A/S W.	Kachin and Shweebo Districts and Northern Shan States.	1930–31	1933	2 2	(a)
	3. ONE-INCH MAPS.				
	(Scale 1 inch to 1 mile.)				
† 39 B/12	Lucknow District	1909–10	1933	1 8	Third Edition. Gridded.
44 B/5	Jhansi and Lalitpur Districts	1931–32	1933	2 8	(a)
44 B/9	Lalitpur and Shajapur Districts	1931–32	1933	1 8	(a)
45 B/3	Ajmer-Merwara District, Shahpura and Tehalpur or Neemrana States.	1932–33	1933	2 8	(a)
*† 47 J/1	Bombay Suburban, Kolaba and Thana Districts.	1924–25	1933	1 8	Second edition.
48 B/5	North Kanara District, Goa	1930–31	1933	1 8	(a) Complete map.
*† 53 B/8	Delhi, Meerut District	1910–11	1933	1 8	Tinted Edition.
54 F/14	Bijapur District	1931–32	1933	1 8	(a)
64 F/12	Bilaspur and Surguja Districts	1. 31–32	1933	1 8	(a)
65 J/10	Visagapatam District	1931–32	1933	1 8	(b) Complete map.
66 K/9	Do.	1931–32	1933	1 8	(a) Complete map.
*† 70 I/5	Dacca District	Various.	1933	1 8	Preliminary Edition.
83 F/3	Upper Chindwin and Katha Districts	{1927–28 / 1930–32}	1933	1 8	(a)
84 I/9	Upper Chindwin District	1931–32	1933	1 8	(a)
84 M/8	Upper Chindwin and Shweebo Districts	{1904–05 / 1931–32}	1933	1 8	(a)

* Gridded copies of these maps can be supplied at extra three per copy extra.
† Complimentary copies of these editions will not be issued.
Book copies of the following maps were gridded during the month:—

53 F, 53 F/8 W., 57 B/8 W., 62 B/8 W., 45 L/10 and 14 (old G.I.M. 30C) and 84 A/8.
Note.—Reference List of Maps for October 1933, page 1—the Provincial Map of N.W.F.P. is printed on one sheet and not on two.

Forest Maps.—Obtainable from the Officer in Charge, Forest Map Office, Survey of India, Dehra Dún.

Description.	Division.	Year of Survey.	Date of edition.	Number of sheets.	Size per sheet in inches.	Price. Uncoloured.	Price. Coloured.	Remarks.
						Rs. A.	Rs. A.	
	FOREST MAPS.							
	Upper Provinces Forest Survey.							
	(Scale 4 inches to 1 mile.)							
Sheet No. 60 ..	.. Baldwal Bal Kan-dyan.	1879–80	1933	1	41½ × 30	3 0	4 8	Second edition.
„ No. 61 ..	.. Kaligarh	1878–80	1933	1	41 × 30	3 0	4 0	Do.
„ No. 65 ..	.. Do. .. ..{	1879–80 / 1881–82 }	1933	1	41½ × 30	3 0	4 8	Do.
„ No. 66 ..	.. Do. .. ..{	1879–81 / 1881–83 }	1933	1	41 × 30	3 0	4 0	Do.

The following maps also published during the month and are obtainable from the Director, Geodetic Branch, Survey of India, Dehra Dún:—

1 Triangulation Pillar Sheet 53 N/1
1 „ „ 92 K

Note.—Forest Maps are obtainable from the Officer in Charge, Forest Map Office, Survey of India, Dehra Dún, from whom full particulars can be obtained on application.

H. J. COUCHMAN, Colonel,
Surveyor-General of India.

MADRAS: PRINTED AND PUBLISHED BY THE SUPERINTENDENT, GOVERNMENT PRESS.

Reg. No. 1—M.

SUPPLEMENT TO PART I

OF

THE FORT ST. GEORGE GAZETTE

No. 3] MADRAS, TUESDAY EVENING, JANUARY 16, 1934. [PRICE, 3 annas.

PUBLIC WORKS AND LABOUR DEPARTMENT.

NOTIFICATION.

Fort St. George, December 7, 1933 (P. O. No. 2682 J.).

[Published as supplemental to the notifications printed on pages 1 to 203 of the Supplement to the *Fort St. George Gazette*, Part I, dated 9th January 1934.]

SCHEDULE 'B'—PART I.

FIRST AND SECOND CROP SEASONS.

[Rule 4 (3) (a).]

NOTE.—1. This schedule is in two parts. Part I gives areas thrown open for irrigation in large blocks and Part II shows individual survey numbers which alone may be irrigated. Lands included in both parts may be irrigated in the first and second crop seasons. For restrictions see the rules.

2. Attention is invited to rule 3 of the rules.

3. Schedule B published in *Fort St. George District Gazette* Extraordinary, dated 16th March 1933, shall be the Schedule B for fasli 1342. And the amended schedule below shall come into force from the commencement of fasli 1344 (from 1st July 1934).

Serial Number.	Name of channel.	Description of channels opened.	Pipes to be opened.	Description of the land opened under the sources in columns (2) to (4).
(1)	(2)	(3)	(4)	(5)
		MARAKAPUR CANAL.		
1	Vippeyru channel.	Area on the right side of the main channel up to the head of katcupad branch.	Pipes 3 to 5, 4, 7, 9, 11 and 14. ..	Area in Sunnampuli and Irugavaram villages on the right side of the channel under sources mentioned in column (4).
2	Vippeyru new channel.	Area under the channel fully opened.	Fully opened	Kapavaram, Vippeyru, Rapaka and Kanniyakumpajavalli villages under the channel.
3	Rapaka main channel.	(1) Opened between Kahilera and Kottapilipadu on the right side only. (2) Area on the right side of the channel below Atilli-Kahera road (km 28 chs.) to head of Devadurai branch (27m. 25c chs.). (3) Area on the left side of the channel (km 28 chs. to 31m. 40 chs. in Vellur and Kommuchikkala limits. (4) Area on the right side of the channel from the head of Arikkilada branch (29th. 40 chs.) to 34m. 32 chs.	Pipes 8 to 10, 15 to 20, 25 to 30, 31, 34, 35, 50, 51, 59, 60, 61, 62, 64, 65, 66, 68, 70, 76, 77, 78, 80, 82, 84, 85, 90, 93, 94, 95, 96, 97, 98, 99, 100, 101, 104, 106, 107, 109, 112, 117, 118, 119, 126, 127, 128, 129, 130, 131, 132, 133, 134, 136, 139, 141, 142 and 144.	(1) Area in Kahilera village limits. (2) Area in Akasali and Vadur limits on the right side of the channel. (3) Area in Vadur and Kommuchikkala limits. (4) Area on the right side of the channel in Kommuchikkala, Arikkilada, Lankamcolony, Daggulur, Ballipad and Sivadevuni Chikkala.
	Kapavaram branch.	Fully opened	Pipes head to tail end	Area in Kapavaram limits.
	Kodur No. I branch.	Opened from head to Lankakolur northern limit and from 4/7 down to Palacole-Bheemavaram road.	Pipes 1, 2 and 12 to 19. . ..	Area under the sources mentioned in column (4).
	Palamur No. I and No. II branches.	Fully opened	From head to tail end on both the channels.	All area in Dayyalur, Palamur, Ballipad and Sivadevuni Chikkala villages under the branches.
	Dayyalur branch.	Completely opened. ..	Pipes from head to tail end . ..	Area in Daggulur village under the channel.
	Chikkala No. I branch.	Opened in Ballipad limits only.	Pipe Nos. 2, 4, 6, 8 and 7	Area in Ballipad limits only.
	Chikkala No. II branch.	Opened from 50 ch. to tail end.	Pipe Nos. 3 to 13	Area in Sivadevuni Chikkala village under the sources in column (4).

Serial number (1)	Name of channel. (2)	Description of channel opened. (3)	Pipes to be opened. (4)	Description of the land opened under the sources in columns (3) to (4). (5)
		NAMAKKAL CANAL—*contd.*		
6	Cheri channel.	Opened fully	Pipes from head to tail end	Area in Tegiri and Kaparru villages under the channel
7	Pakkudu old Channel No. 1 of Tegiri South side channel.	Do.	Pipes head to tail end	Area in Semmedi, Cherukuvadu, Periyapudu and Pakkudu limits under the channel.
8	Cherukuvadu channel.	Opened from No. 36 channel to end.	Opened pipe No. 36 to tail end ..	Area under the channel in Cherukuvadu village limits lying south of New R.S. Nos. 142, 144, 147, 148, 149/1, 3 & 4, 151 and 152/1 & 4.
	Semmedi channel.	Opened fully	From head to tail end	Area in Semmedi and Cherukuvadu limits under the channel.
9	Veliyapu channel.	From head to 0.7	Pipe Nos. 1 to 8	Area in Cherukuvadu village limits (2) Area in Periyapudu limits under the sources in column (4).
9	Arimuta new channel	Area opened from the 66 chs. to tail end	Pipe Nos. 30 to 36	Area in Pandita Vadur and Arimuta limits.
9	Vellur channel	Opened fully	Opened fully	Area in Neppipudi village limits.
10	Chinnimadu channel.	(1) Chinnimadu channel on the left side from Semmedi up to pipe No. 1 at 1.5	Pipe Nos. 2, 3, 31, 34 and 35 . .	Area under the channels in Mavur and Papanaidupatti villages on the right side of the channels.
		(2) Chinnimadu channel on the left side from No. 1 at 1.5 to watch No. 37 at 3.4.	Pipe Nos. 37-A, 38-A, 39, 39, 40, 40, 41, 42, 43, 44, 45, 46, 47, 48, 49, 50 and Chinnimadu branch.	Area under the channel in Pudur and Mukkombu village limits on the left side of the channel. Area on the left side of the channel in Chinnimadu limits to the north of the R.S. Nos. 107/1-3, 110/1-3, 144 to 145, 159 and 178, 180/1-3, 184/3, 185/2-4, 186, 187 and 191 of Chinnimadu.
		(3) Chinnimadu channel from below watch No. 2 at 3.4 to tail end.	Pipe Nos. 50 to 100 . . .	Area under the channels in Chinnimadu limits to the south of the R.S. Nos. 187/1-6, 188/1-3, 189, 190, 193, 195, 196, 197/3, 198/1-3 & 5, 199, and 194 of Chinnimadu. Area on both the channel in Periyanaikan, Mavipudi, Pennamaram and Ilupparru villages.
	Perumadam No. 2 branch.	From head to pipe No. 1 (pipe No. 1 solely on the right bank)	Pipe No. 1	Area in Perumadam village under the source.
	Perumadam minor 1 branch of Perumadam No. 2 branch.	Open-flow from pipe No. 1 at 0.0 chs. to 0.8 to tail end.	Pipe Nos. 6 to 12	Area under the channel in Perumadam village limits to south of R.S. Nos. 134, 414, 802, 588 and 589 of Perumadam.
	Gummanur branch.	Opened fully	From head to tail end	Area under the channel in Gummanur and Ambatta Vengannur villages.
	Medapatti branch	Do. .. .	Do.	Area under the channel in Pennamaram, Nirumbatti, Medapatti, Sirugampatti and Ekambarapatti villages.
11	Jinnur channel.	Pipes no 1 (marked on the right side of the channel from 4.0 at 0.0 to 4.0 and 1.6 land on the left from 1.7 and 3.0 to 5.0 and 4.66	(1) Main channel pipe Nos. 11, 12, 14, 15, 16, 18, 19, 21, 23 and 25 to 34 (2) Jinnur branch from head to tail end. (3) Right side 11 channels above dam No. 3 to head to tail end. (4) left side 3 channels above dam No. 4 from head to tail end.	Area in Perumaravalu-Pulavaram, Kammasamudram Vedampal Jinnur Ullampatti, Kalpadiyalu, Ilupparru and Pulupalli on the right side of Jinnur channel bounded on the north by P. Pulavaram panchayat R.S. Nos. 182, 183, 184 and 185 and on the south by Palasode Bhuvaraswamy road (No. 278 of Pulupalli village). (2) Area in Velagoda, Jinnur, Ullampatti, Kamaraam, Chandapatti and Pulupalli villages on the left side of the channel is ended on the north by P. Pulavaram panchayat R.S. Nos. 80 and 73 and south Palasode-Bhuvaraswamy road in Pulupalli limits.
19	Mallapparai channel and Kovilpalayam Kottur branch.	Opened fully	From head to tail end	Area under the channel in Podur, Vellangal, Jinnur and Mallapparai villages.
13	Kottur channel and its Perumadam branch.	Do.	Opened fully	Area under the channel in Ullapparai, Palavalu, Kottur, Perumadam, Melapadi and Ekambarapatti villages.
14	Pakkudu channel and its branch.	Do.	Do.	Area under the channel in Pakkudu, Pulupalli and Chantapparu villages.
15	Pakkudu old No. 2 channel.	Opened from head up to road cuts of an Acarry and Pakkudu village road at 2.7.	Pipe Nos. 1 to 32	Whole area under the channel in Pakkudu, Pulupalli and Chantapparu villages. Portion of Agaru, Gorimedu and Pakkudu villages lying to the north of Agaru and Bigamarru villages. (2) R.S. No. 210 of Bigamarru south of the road.
16	Bigamarru channel and its branches.	Opened fully	Opened fully	Area under the channel in Pakkudu, Bamarru, Kanchikaram, Kudur Pudupalayam-Hudli, Kanu Thittaram, Gorimedu, Chinnamarkhudli, Madhavapuramudi and Hudli villages.
17	Gorimedu channel.	Opened from head to 0.0 and 1.61.	Pipe Nos. 1 to 11 . .	Area in Gorimedu limits under the channel.
18	Navaranapuram minor channel.	Opened from 0.0 and 3.11 to end on the right side of the channel only	Pipe Nos 20 and 21	Area in Navaranapuram village on the first side of the channel and to the right of both from cross head pipe (pipe No. 21).
18	Chinnamadhipatti channel.	Opened from head up to 1.0 and 1.30	Pipe Nos 1 to 15	Area under the channel in Chinnamadhipatti village limits to the north of Navaranapuram-Singanpuram road
20	Mogalitaru old channel and its Branch.	Opened from 0.1 and 3.5 to end on the right side only Berthanampatam branch opened fully.	Main channel pipe Nos. 3 to 8, branch channel pipe head to tail end.	Area under the channel in Berthanampatam village limits to the west of points R.S. Nos. 110 and 115 and from boundary of R.S. Nos. 97/2a, 98 and 84/2a/3b.
21	Ramanapalem channel and Lakshmanaswamy branch	Main channel opened from 1.73 and 3.01 to 3.75 and opened the left side and Lakshmanaswamy branch opened from head to 0.0 and 0.10 on the right side.	Main channel pipe Nos. 5, 7, 7-A and 8 Lakshmanaswamy branch pipe Nos. 1 to 5 and 8	Area in Ramanapalem village on the left side of the channel and on the right of the branch.
22	Mogalitaru new channel	Opened from M. 1 ch. 0.1 to M. 2 ch. 1 on the right side.	Pipe Nos. 3, 4, 6, 8, 9 and 13 .	Area in Mogalitaru limits bounded on the east by the boundary between R.S. Nos. 113/1A, Mogalitaru western boundary of R.S. Nos. 6/4 and 6/1/3a1 and on the west by points R.S. Nos. 499 and 512.

Serial number.	Name of channel.	Description of channels opened.	Pipes to be opened.	Description of the block opened under the sources in columns (2) to (4).
(1)	(2)	(3)	(4)	(5)
		MARAKATTUR CANAL—*contd.*		
23	Direct irrigation, Marakattur	Opened fully	(1) Vinyarra Subdivision at 18 on Tirukkuvalai Bank. (2) 9" Dy. pipe at 53—64 R.B. (3) 6" Dy. pipe at 24—44 R.B. (4) Field sluice No. 1 at 59—93 R.B. (5) Field sluice No. 2 at 93—0 R.B. (6) Field sluice No. 3 at 101 in 21 R.B. (7) Field sluice No. 4 at 35—47 L.B. (8) Field sluice No. 10 at 30—6—100 R.B. (9) Pipe No. 11 at 37—7—day L.B. (10) Pipe No. 22 at 38—5—35 L.B. (11) Pipe No. 23 at 36—2—45 R.B. (12) Pipe sluice on Naraiyur Canal from 10/1 to 10/2 (13) Naraiyur (2 ft.) sluice at 29—6—30 (14) Pipe No. 36 at 42—7—8 R.B. (15) Pipe No. 40 at 11—35 L.B. (16) Pipe No. 46 at 6—6 R.B. and (17) Pipe No. 49 at 40—1—99 R.B.	Area in village limits of (1) Vinyarra (2) Sirukkanallur (3) Naraiyur, (4) Periyavalai, (5) Manai, (6) Ulundurpettai, (7) Thittacode (8) Mathirakuppam, (9) Saravanur (10) Kuttalapadi to (16) Marakattur and Kuttalapadi (17) Side under the sources mentioned in column 4.
		BANK CANAL.		
1A	Pelaru channel.	Area under the channel from 0/0 to 1/5 + 330 right side channel from 0/1 upto canal outlets 0.6/1 + 330 and irrigation under pipe Nos. 33 and 66 of Kandiyil village.	(1) Pipe Nos. 1 to 24 and 26. (2) Pipe Nos. 25 and 76 of Main channel. (3) Pipe Nos. 68, 72, 74, 76, 78, 79 and 83.	(1) Area in Peiyavil village under the channel. (2) Area in Kandiyil village below points No. 1 of Kandiyil, south and west of Hse. R.S. No. 87/1, 87/2, 89/1, 87/2A 85/3A, 87/3A, 88/1, 89-1/2B, up to village boundary. (3) Area in Pelaru village limits on the right side of Pelaru channel above the village site.
1B	Tirthiya branch of Pelaru channel.	Area on the left side of the channel from 1/2 to 3/3.	Pipe Nos. 11, 14, 15, 21, 23 and 29 ..	Area in Kandiyil village limits between points Nos. 87, 91 and 123, Sukkala drain and Hse Nos. 209/1B and 211, 209/1B3 and 209/1B5 of 89-1/2B3B.
2	Mukkumala channel.	Fully opened	Fully opened	Area in Kumaramia and Kandiyil villages land in this channel.
3	Kandiyil No. 1 channel.	Do.	Do.	Area in Kandiyil village under the channel.
4	Kandiyil parallel channel.	Do.	Do.	Do.
5	Kandiyil No. 2 channel and its Malaiyaram branch.	Area irrigable under the channel from head upto 0/4 of Malaiyaram branch on the right side and Kandiyil No. 2 channel on both sides from head to 1/0.	Pipe No. 246 of Malaiyaram branch and pipe Nos. 1 to 12 of Kandiyil No. 2 channel	(1) Area in Kandiyil village under the channel. (2) Area in Malaiyaram village under the sources in column (4).
6	Pitlais Venkatavaram channel	Area from head upto 4/4 on left side of the channel No. 1 of the channel.	Pipe Nos. 1 to 10	(1) Area in Malaiyaram village and (1) the channel fully. (2) Area in Pitlais Venkatavaram village under the sources in column (4).
7A	Additional channel	Main channel fully opened ..	Fully opened	Area in Pitlais Venkatavaram Sithukulam, Vadali, Ramanapuram, Tamarada, Deva and Achanta villages under the channel.
7B	Vadali No. 1 branch.	Opened on the left side from head to end.	Pipe Nos. 3, 6, 8, 9, 13, 16, 23, 25, 27, 30 and 32	Area on the left side of the channel in Sithankulam, Pitlais Venkatavaram and Vadali villages.
7C	Vadali No. 2 branch.	Area irrigable under the channel from head to duki No. 2 on both side and on the left side below duki No. 2 in Venkatavaramapuram village limits.	Pipe Nos. 1 to 25, 27, 28 and 32 ..	(1) Area in Ramanapuram and Vadali villages under the channel. (2) Area on the left side of the channel in Venkatavaramapuram village limits.
7D	Kottaipuram branch.	Opened fully from the boundary between Manakkal and Kottaipuram (S.S.) 1/5 to tail end.	Opened from pipe No. 21 to tail end	Area in Kottaipuram and Achanta villages under the channel.
8A	Sithankulam channel.	Area irrigable on the left side of the channel from 1/2 to end.	Pipe Nos. 14 and 16 only	Area in Sithankulam village limits to the south of points Nos. 101 and 106.
8B	Sithankulam parallel channel (break of Sithankulam channel	Area irrigable under the channel from 1/5 to end.	Pipe Nos. 4 to end —	Area in Sithankulam village limits to the south of Hse. R.S. Nos. 99-1/1A 3, 91-1/3B, 99-1/1B2, 99-1/1B4-2, 99-1/1B4-3, 103-1/1B4-2, 103/1B4-3, 105/1B-2, 105/1B3-4, 106/1B2, 107/1B2 and 107-1 1B3.
9	Deva channel	(1) Area under the channel from 1 to 1/5 ch. 60 1 m. 3 62 chs.	Pipe Nos. 1 to 7	(1) Area in Sithankulam village limits.
		(2) Area under the channel from duki No. 2 up to 7/0.	(2) Pipe Nos. 32 to 47	(2) Area in Achanta village limits to the south of Sithankulam pasts R.S. No. 418 and 416 and Hse. 410/1B2. (2) R.S. No. 403 of Achanta Veniyaram.
10	Deputta channel	Area under the channel from head to tail end.	Pipe Nos. 1 to 35	Area in Sithankulam, Ramatta, Kalaperru, Deva and Achanta villages under the channel.
11A	Sithankulam outlet channel.	Main channel fully opened ..	Main channel fully opened	Area in Sithankulam, Deputta and Nadupudi villages under the channel.
11B	Papanasichilli branch of Sithankulam parallel channel	Area under the branch channel.	Pipe Nos. 1 A to 8B	Area in Deputta, Nadupudi Malaperru, Chinnapalem, Kannamachilli, Achanta and Papanasichilli villages under the channel.
12A	Ramavalu channel.	Area irrigable under the channel from 1/2 to 3/0 + 330 and from 0/0 to 0/4m Nos. 1 of Main channel.	Pipe Nos. 1 to 36 and 39-A to 49 ..	Area in Malaperumm Achanta Dharam under the channel. (2) Area in Ai Indian Veniyaram village limits under the channel to the north of Hse No. 01/0B, 09/2B, points No. 46 and on Survey No. 312/2B1, 312/2B2, 312/2B3, 312/2B4, 312/2B5, 312/2B6, 312/2B7, 312/2B8, 312/2B9, 312/2B10, 312/2B11, 312/2B12, 312/2B13, 312/2B14, 312/2B15, 312/2B16, 312/2B17, 312/2B18, 312/2B19, 312/2B20, 312/2B21, 312/2B22, 312/2B23, 312/2B24, 312/2B25, 312/2B26, 312/2B27, 312/2B28, 312/2B29, 312/2B30, 312/2B31, 312/2B32, 312/2B33, 312/2B34, 312/2B35, 312/2B36, 312/2B37, 312/2B38, 312/2B39, 312/2B40, 312/2B41, 312/2B42, 312/2B43, 312/2B44, 312/2B45, 312/2B46, 312/2B47, 312/2B48, 312/2B49, 312/2B50, 312/2B51, 312/2B52, 312/2B53, 312/2B54, 312/2B55, 312/2B56, 312/2B57, 312/2B58, 312/2B59, 312/2B60, 312/2B61, 312/2B62, 312/2B63, 312/2B64, 312/2B65, 312/2B66, 312/2B67, 312/2B68, 312/2B69, 312/2B70, 312/2B71, 312/2B72, 312/2B73, 312/2B74, 312/2B75, 312/2B76, 312/2B77, 312/2B78, 312/2B79, 312/2B80, 312/2B81, 312/2B82, 312/2B83, 312/2B84, 312/2B85, 312/2B86, 312/2B87, 312/2B88, 312/2B89, 312/2B90, 312/2B91, 312/2B92, 312/2B93, 312/2B94, 312/2B95, 312/2B96, 312/2B97, 312/2B98, 312/2B99, 312/2B100, 312/2B101, 312/2B102, 312/2B103, 312/2B104, 312/2B105, 312/2B106, 312/2B107, 312/2B108, 312/2B109, 312/2B110, 312/2B111, 312/2B112, 312/2B113, 312/2B114, 312/2B115, 312/2B116, 312/2B117, 312/2B118, 312/2B119, 312/2B120, 312/2B121, 312/2B122, 312/2B123, 312/2B124, 312/2B125, 312/2B126, 312/2B127, 312/2B128, 312/2B129, 312/2B130, 312/2B131, 312/2B132, 312/2B133, 312/2B134, 312/2B135, 312/2B136, 312/2B137, 312/2B138, 312/2B139, 312/2B140, 312/2B141, 312/2B142, 312/2B143, 312/2B144, 312/2B145, 312/2B146, 312/2B147, 312/2B148, 312/2B149, 312/2B150, 312/2B151, 312/2B152, 312/2B153, 312/2B154, 312/2B155, 312/2B156, 312/2B157, 312/2B158, 312/2B159, 312/2B160, 312/2B161, 312/2B162, 312/2B163, 312/2B164, 312/2B165, 312/2B166, 312/2B167, 312/2B168, 312/2B169, 312/2B170, 312/2B171, 312/2B172, 312/2B173, 312/2B174, 312/2B175, 312/2B176, 312/2B177, 312/2B178, 312/2B179, 312/2B180, 312/2B181, 312/2B182, 312/2B183, 312/2B184, 312/2B185, 312/2B186, 312/2B187, 312/2B188, 312/2B189, 312/2B190, 312/2B191, 312/2B192, 312/2B193, 312/2B194, 312/2B195, 312/2B196, 312/2B197, 312/2B198, 312/2B199, 312/2B200, 312/2B201, 312/2B202, 312/2B203, 312/2B204, 312/2B205, 312/2B206, 312/2B207, 312/2B208, 312/2B209, 312/2B210, 312/2B211, 312/2B212, 312/2B213, 312/2B214, 312/2B215, 312/2B216, 312/2B217, 312/2B218, 312/2B219, 312/2B220, 312/2B221, 312/2B222, 312/2B223, 312/2B224, 312/2B225, 312/2B226, 312/2B227, 312/2B228, 312/2B229, 312/2B230.
12B	Malaperru branch of Ramavalu channel.	Fully opened	Fully opened	Area in Malaperru and Achanta villages under the channel
13A	Kadamanchilli channel.	Main channel fully opened ..	Main channel fully opened	Area in Kadamanchilli, Pappanachilli, Kanuparrillu, Vallur, Achanta, Viranyaram, Vadlipatla and Kalaiperu villages under the channel.

Serial number. (1)	Name of Channel. (2)	Description of channels opened. (3)	Pipes to be opened. (4)	Description of the block opened under the sources in col. nos. (2) to (4). (5)
		BANK CANAL—cont.		
13a	Kodumanchili branch of Kalingapalli channel.	Fully opened	Fully opened	Area in Kodumanchili and Penumapalli villages under the channel.
13c	Atchanta Veppavaram branch of Kalingapalli channel.	Area inside the ring bund to be opened as in col. 3 and then sealed.	Pipe Nos. 1 to 21 and 23 to end ..	(1) Area in Atchanta-Veppavaram and Chittavaram villages under the channel. (2) Area inside the channel in Nadipuram village, south of points R.S. Nos. 75 and 77 in Sy. No. 30/2A, 27/2B, 28/2A, 27/2A, 26/2A, 24 and points No. 31. (3) Area under the channel in the Nadipuram village south of line R.S. Nos. 50/2A, 1 to 7/2A, 154/2A, 156/2A, 152/2A, 151/2A, 150/2A, 150/2B and 149/2B east of points Nos. 129 and 130.
14	Kodavaram parallel channel and its branches.	Fully opened	Fully opened	Area in Kodavaram, Kavarapalli, Kondavarapalli Dr Immigrants Colony and Peddipalem villages limits under the channel.
15	Ravanapalli channel	Do.	Do.	Area in Ravanapalli, Peddipalle, Rayapuram Gumpanru village limits under the channel.
16	Rajakuru channel	Do.	Do.	Area in Peddipalle and Rajakuru village limits under the channel.
17	Veddadda channel and its branches.	Do.	Do.	Area in Rajakuru, Simpalipalli, Vibhanachili, Pilipalem, Vaddavalasa, Kota, Kalagapudi and Uppada village limits under the channel.
18	Direct irrigation from Bank Canal	Do.	Pipe sluices as At cms. At cms. 17 5-1/2 5-1/2 18 17½ 18-30½ 19-70 31-47½ 72-112 32-53 47-84 53-59 85-94 60-32 24-26 35-17 32-35 36-16 29-30 37-45 36-48 56-14½ 56-58½ 58 30½	Area in Mukkamala, Pilaka Venkatram, Vidadanapu, Peddipally, Chintavalasa, Kodavaram, Kodumanchili, Peddipalem, Rajakuru, Vallaru and Kunapupalli villages under the sources in column (3).
		KAMAKHYAPERU CANAL.		
1	Undalavalasa channel.	(1) (a) The upper end of both sides of the channel from head again Peravali-Tuman Road. (b) Area below Tuman road on the right side of the channel. (2) Undalavalasa branch fully.	Pipe Nos. 1 to 28, 28-A, 70 and 70-A; Pipe Nos. 61, 63, 64, 66-A Pilot Nos. 1 to 5.	(1) Area in Sirathi Dammannam, Undalavalasa, Peravali, Kurmavali Savaram, Tuman, Vanavalli under the channel above Tuman-Peravali road. (2) Area in Tuman and Tuman Venkatavalli villages on the right side of the channel below Peravali-Tuman road. (3) Tuman village under Gunnalapalem branch.
2	Kamayagunta channel.	The upper of the channel on both sides (cms 1-3 to 6-0).	Pipe Nos. 17 to 54 of the channel	Area in Sirathi village below points Nos. 324 and 328 of Survey. (2) Undalavalasa, Peravali villages and the channel. (3) Tuman village above points Nos. 11 and 14 of Tuman.
3	Thevarru channel.	Area left side of the channel up to chain No. 9.	Pipe Nos. 3, 4, 9 and 11 ..	Area in Kakkapuru village and (b) in Ajjaram under the channel north of points Nos. 97 and 84 of Ajjaram.
4	Peravali east side channel.	Area under the main and branch channel fully.	Fully opened	Area in Kakkapuru, Peravali Mukkamala, Kothapalli and Kapavaram villages under the channel.
5	Ajjaram channel.	Area on both sides up to 0-11.	Pipe Nos. 1 to 6	Area in Ajjaram and Peravali villages under sources mentioned in column (4).
6	Tanuku mid-dle channel.	Area above chain No. 1 ..	Pipe Nos. 1 and 2	Area in Peravali village under the pipes mentioned in column (4).
7	Bhogapuram channel and its branches.	Area under the main channel and its branches fully opened.	Fully opened.	Area in Tanuku, Kainala Undrajavaram, Mallipudi, Komaravaram, Gottipi, Ingalavaram, Juttada Sowaram, Pindamparru, Velpuru and Kavalipuram villages under the main channel and its branches.
8	Peravali west side channel.	Area under the channel and its Venkatarama Chetavaram branch fully	Do.	Area in Peravali, Kalavaram, Kesi, Vipparru, Tanuku, Kainala, Undamparru, Satamajuru and Ingavaram villages under the channel.
*9	Direct irrigation.	All area irrigable from the pipes mentioned in column (4)	Pipe at 7 69 L.B. Pipe at 8 35 R.B. Pipe at 9 20 L.B. 6" Pipe at 10 10 L.B. 9" Masonry sluices at 2 21½ R.B. 25 acs R.B. 25 41 L.B.	Area in Vilevalam, Nadupalli, Kanur, Dammannam and Peravali villages on both sides of the canal.

* Area in Vilevalam upto tentatively for three years. Ryots will irrigate long-standing crops entirely at their risk

		ATTILI CANAL.		
		Tanuku Sub-division.		
(a)	Satyavada channel.	Area irrigable from 1/8 mile to 1½ mile.	Pipe No. 6 to tail end.	Area in Satyavada, Vadlur, Tetali, Sajjapuram and Pedapurru villages under the sections in column (4).
(b)	Satyavada channel. Chivatam branch	Chivatam branch from head to tail end	1 to 19	Fully opened in village limits of Satyavada, Vadlur and Chivatam under the pipes noted in column (4).

NOTE.—Until further notice only area under irrigation prior to 1st July 1923 may be irrigated

NOTE.—The channels and 9 sources are open tentatively for four years subject to the rights reserved in the rules to amend the schedules at any time. Long-standing crops if raised will be entirely at the risk of the ryots.

*2	Attili Canal direct irrigation. Pipe basis.	Opened for the pipe shown in column (4).	(1) 9" diameter pipe sluice at 3 m. 9 ch. R.B. (2) 9" diameter pipe sluice at 8 m. 65 ch. L.B. (3) 9" diameter pipe sluice at 9 m. R.B.	Area in Kalidindi village limits under the pipe in column (3)
*3	Attili Canal direct irrigation Second basis.	Opened for the pipes shown in column (4).	(1) 6" diameter pipe sluice at 15 m. 30 ch. L.B. (2) 9" diameter pipe sluice at 14 m. 13 ch. L.B. (3) No. 4 concrete sluice at 10 m. 72 ch. R.B. (4) 9" diameter pipe sluice at 17 m. 25 ch. L.B. (5) 6" diameter pipe sluice at 17 m. 41 ch. L.B. (6) Concrete sluice No. 7 at 18 m. 1 ch. 230 feet L.B. (7) No. 12 concrete pipes at 10 m. 71½ ch. R.B. (8) No. 13 concrete sluice at 26 m. 04½ chs. R.B	Area under pipes in column (4) in Tadidam, Tetali, Mogapalle, Kolanki Gummampudi and Kalidindi village limits

Serial number. (1)	Name of channel. (2)	Description of channels opened. (3)	Pipes to be opened (4)	Description of the block opened under the sources in columns (2) to (4). (5)
		ATTILI CANAL—cont.		
*4	Burra channel ..	Area irrigable from 3/6 down to 9/6 on the right side from 3 M. 6 F down to 6 M. 3 F on left side	Pipe Nos. 28 to 34, 31 and 36	Only that area in Burra village limits which is irrigable under the pipes noted in column (4).
*5	Bodiketta, petell I of Attili	Area irrigable from 0/3 to tail end.	Pipe Nos. 2 in tail end.	Area in Pulavarala, Vaddur and Tetali village, under the sources in column (3)

NOTE.—Under old pipes 2 to 19 (both inclusive) or new pipes Nos 4 to 35 (both inclusive), only area under irrigation prior to 1st July 1903 may be irrigated.

*6	Belangi channel	Area irrigable from head to 11 M. 1 F 300 ft.	Pipes 1 to 120	Area in the Village limits of S. Angi, Pali, Ramavaram, Marchili, Muradapa, Attili, Uppalli and Mogalla under the pipes noted in column (4)
*7	Skinnepunam branch	Area irrigable from head down to 3 M. 3 F	Pipe Nos. 1 to 17.	Area in the village limits of Attili, Skinnepunam branch under pipes noted in column (4).
*8	Korukolla branch.	Area irrigable from head down to 1 M. 3 F on the left side from 1 M. 3 F. to 1 M. 7 F.	Pipe Nos 1 to 20 and 25	Area in the village limits of Attili, Uppalli Skinnepunam up to point D S. Nos. 108, 109, of Skinnepunam, Korukolla branch and parts D S. Nos. 70 and 80 of Korukolla on the West.
*9	Mogalla branch.	Area irrigable from head down to 4 mile	Pipe Nos. 1 to 11	Area in the village limits of Uppalli Skinnepunam up to point D S. Nos. 19, 234 and 238 of Mogalla on the west.
*10	Bobbarlapudi channel	Opened fully	Pipe Nos 1 to end	Area in Gummanapudi and Belangi village limits.
*11	Palur channel.	Area irrigable from head to 6 M. 3 F.	Pipe Nos. 1 to 35.	Area in Attili Palur, Marchili, Kruttiveni and Ilina villages lies under the channel.

* Items 5 to 11.—The channels and sources are open tentatively for IRRIGATION subject to the rights reserved in the rules to amend the schedules at any time. Long-standing crops if raised will be entirely at the risk of the ryots.

18	Ramayyamma channel.	Area irrigable from head down to 3/4 and 6 M. 2 F. to end.	Pipe Nos. 2 to 28 and 34 to end ..	Area in Belangi, Tali lands under the pipes 2 to 28 and in Mandalavalasa from Pipe No. 34 to end.
19	Ramayyamma No. 2 branch.	Area irrigable from 1 M. 3 F. to end	Pipe Nos. 10 to end	Area in Mandalavalasa village limits under the pipes noted in column (4).
20	Marchili channel.	Area irrigable on the left ..	Pipe Nos. 17 and 19	Area in Marchili village limits between Kolavelicheria road on the north and points M.S. Nos. 333 and 357 of Marchili on the south.

GOSTANADI AND YELPUR CANAL.

1-A	Veeravarapu road side channel.	Main channel from 1/8 to end.	Pipe Nos. 29 to 90	(1) Area in Polamuru village, south of points M.S. Nos. 155, 156, 244, 247, 256 and 403 of Polamuru. (2) Kruttiveni, Veeravarapu, and Thotalapalli villages under the channel fully.
1-B	Rayakudura west side channel including Penugonda branch of Veeravarapu road side channel.	Main channel from 1/8 to end (Branch fully).	Pipe Nos. 11 to end	Area in Rayakudura village under the channel to the south of Rayakpuru drain.
2	Mamidiuru parallel channel.	Main channel below head of Polamuru branch.	Pipe Nos 12 to end	Area in Polamuru and Mamidiuru villages under the sources in column (4).
3	Polamuru branch of Mamidiuru parallel channel.	Opened fully	Pipe Nos. 1 to 7	Area in Polamuru village under the channel.
4	Mamidiuru channel.	Opened fully .. .	Pipe Nos. 1 to 17	Area in Mamidiuru village under the channel.
5	Nava lirla channel.	From head to 1/8	Pipe Nos. 1 to 27	(1) Area in Mamidiuru, Polamuru villages under the channel. (2) Savalapuru village to the north of points M.S. Nos. 103, 109, 145 and 203 of Mamidiuru.
6	Arsiduru left side parallel channel.	From head to 3/0	Pipe Nos. 1 to 3	Area in Mamidiuru village under the sources in column (4).
7	Cast iron pipe (Direct) above Mamidiuru lock.	Opened fully	Opened fully	Area in Mamidiuru village.
8	Vendra right side parallel channel (Direct irrigation)	Area irrigable from head to tail end.	Fully	Area in Kondapudi and Vendra villages under the direct sources.

NOTE.—Only area under irrigation prior to 1st July 1903 may be irrigated.

9	Bantapudi channel.	Main channel opened from head to 6/1.	Pipe Nos. 1 to 58	(1) Area in Vinnakota, Mogalli and Pallakolanu villages under the channel fully. (2) Portion of Mamidivalli north of points D S. Nos. 114, 111 and 103, and Nos 72-1/10-2, 72-7/8, points Nos. 73 E and line of 1/10-1, 10-1/10-2, 10-2/10-1, 9/10-8, 10-3/10 and 10-4/11-2 and 11-1/5-2 of Kanuduru hill.

DENDI CANAL.

1	Uppalur channel.	Area on the left side of the channel from head to 6/7.	Pipe Nos. 1, 3, 4 and 6 . ..	Area in Vendavalli and Uppalur villages on the left side of Uppalur channel under the sources.
2	Vandram channel.	Area on the right side of the channel from 1/8 to 2/2.	Pipe Nos. 25, 31, 33 and 34 ..	Area in Vandram village limits on the right of Vandram channel lying between B.S. No. 154 on the north and B.S. Nos. 241 and 250 on the south.
† 3	Seemili old channel.	Area irrigable from 2/3 to tail end.	Pipe Nos. 6, 8 and 9	Area in (1) Seemili village bounded by D S Nos. 94 and 95 on north, Seemili old channel and B.S. Nos. 250 and 251 on the east with city on the south, channel system bounding on the west. (2) B.S. Nos. 240 and 203 of Seemili.

† REMARK.—On condition B.S. Nos. 202 and 205 of Seemili take water from pipe No. 9 of Seemili old channel.

Serial number. (1)	Name of channel. (2)	Description of channels opened. (3)	Pipes to be opened. (4)	Description of the block opened under the method in columns (3) to (4). (5)
		KILOOR CANAL.		
1	Kunnia pipe above.	Opened completely	....	North, portion R.S. No. 104 of Kunnia; east, portion R.S. Nos. 118 and 141 of Kunnia; south R.S. Nos. 141, 143 and 220; west Junction canal.
2	6/16 Kakanjarra channel and its branches.	Fully open	....	Area in Chettipeta village limits.
		MAIN PANAL.		
3	Agrapo channel, Bailapalaru, Jamaramu, Madaru and Pamula Gadu, etc	Fully open	....	Area in the villages served by the channels mentioned in column (3).

NOTE.—These sluices have recently come into the hands of the Public Works Department. Baling direct from the streams by hand or from baling stands erected along the margins is strictly prohibited.

SCHEDULE B - PART II.

Name of channel.	Name of distributary.	Serial number of plate.	Diameter of pipe.	Survey number, village plate (if measured).	Mileage.	Rank of pipe.	Name of village.	Block survey number and subdivision.	Revision survey number and subdivision.	Extent.
(1)	(2)	(3)	(4)	(5)	(6)	(7)	(8)	(9)	(10)	(11)
				SARASAPUR CANAL.						
				..	M. F.	FT.				Acs.
Vippartu channel	Kattavenpeta branch	1	4½	780	.. 0 2	825	R.	Ingavaram	155 ..	256-1 ..	1·45
	Do.	14	4½	750	.. 1 2	990	R.		510 ..	255-1 ..	0·34
Vippartu .	Kattavenpeta	16	6×6	220-A	.. 0 5	715	L.	Ingavaram	220-3	206-1 ..	0·62
		48	6×6	39	.. 0 0	10	L.	Kanteru	14-A pt.	147 1 ..	0·08
		51	6×6	44-A	.. 0 3	97	L.	Kattavenpeta	14-B ..	72-6 ..	0·23
								Do.	15 ..	73-8 ..	0·18
		53	6	45	.. 0 4	127	L. R.	Do.	16-A ..	16-1 ..	0·40
								Ayu.	15-1 ..	66 part. ..	0·08
		45	6	2	.. 0 0	484	R.	Do.	8-3 ..	7 ..	0·07
		46	6×6	19-2 ..	.. 0 7	14	L.	Do.	20-3 ..	41-5 ..	0·13
								Do.	17-3 B part. ..	14-5 part ..	0·06
		17	6	2-3 ..	.. 0 0	33	R.	Do.	16-1 } 4-1 }	17 0 ..	0·51
		18	6	26-3 ..	.. 0 1	213	L.	Do.	27-5 ..	122-1 ..	0·70
		52	6	63 ..	.. 0 1	165	L. R.	Do.	25-1 ..	13 ..	0·44
								Do.	27-4 ..	132-2 ..	0·16
		38	6	100-3 ..	.. 0 3	369	R.	Do.	100-3 ..	59 ..	0·59
		39	6	97-4 ..	.. 0 3	308	R.	Do.	97-3 ..	42-2 ..	0·05
		44	6	98 ..	.. 0 4	385	L. R.	Do.	92-1 ..	130-1 ..	0·46
								Do.	98 ..	168-3 ..	0·38
Rajahs channel .	Main channel	20	6	72 ..	.. 1 7	198	R.	Gayyalapudy	72 ..	93-1 ..	0·60
		23	6	83 ..	0 1	330	L.	Do.	87 part ..	130-1 ..	0·62
		35	6	64 ..	.. 0 0	88	R.	Akumar	40-2 part ..	63-3 part ..	0·71
		40	6	97 ..	.. 0 0	75	L. R.	Do.	99-1 ..	124-6 ..	0·05
		41	6	97 ..	.. 0 0	11	L. R.	Do.	101 ..	30-3 ..	0·30
		42	6	103 ..	.. 0 0	57	L. R.	Do.	100 part ..	34-2 ..	0·04
		71	6	174 ..	.. 0 0	33	L. R.	Nekunur	170-A ..	171-6 ..	0·12
		72	6	143 ..	.. 0 0	36	L. R.	Do.	178-3 ..	152-24 ..	0·05
								Do.	175 ..	160-1 ..	0·08
		73	12	343 ..	.. 0 0	45	R. R.	Do.	180 ..	176-6 ..	0·13
								Do.	91 ..	152-2 ..	0·87
								Do.	92 ..	169 ..	0·60
								Do.	156-1 ..	157-1 ..	0·60
								Do.	170 ..	144-5 ..	0·23
								Do.	168 ..	152-3 ..	0·64
		74	6	149 ..	.. 0 0	13	R. R.	Do.	154-B ..	215-3 ..	0·62
		76	6	144 ..	.. 0 0	65	R. R.	Do.	141-4 ..	213-4 ..	0·42
		95	12	124 ..	.. 0 0	15	R. R.	Madam-Polavaram ..	163 ..	231 ..	0·48
		97	6	101-3 ..	.. 0 0	21	R.	Kommanchipalle ..	165 ..	158 ..	0·04
		81	6	93-1 ..	.. 0 3	462	R.		205 ..	148-4 ..	0·11
		82	6	91 ..	.. 0 0	40	R.		91 part ..	146-4 ..	0·20
								Do.	93-2 A ..	162-2 ..	0·23
								Do.	197 1 ..	172-6 ..	0·18
								Do.	198-A ..	142-8 ..	0·14
								Do.	198-1 ..	228 ..	0·16
	Direct Irrigation ..	133	6	13 ..	.. 1 1	09	L.	Dollimada	71 ..	72-7 & 8 ..	1·79
		140	6×6	146-5 ..	.. 1 0	88	L.	K. Chikkala	198 1 & 2 ..	198 1 & 2 ..	0·58
		145			.. 0 3	66	L.	Tikapally	10 ..	9-4 & 5 ..	1·58
		147			.. 0 1	33	R.	Do.	10-3 A, B, 4 part.	31 5 ..	1·00
		153	6×6	207-1 ..	.. 0 0	76	L. R.	Do.	10-5 part ..	34-5 ..	0·12
								Do.	10-6 part ..	34-5 ..	0·12
								Do.	.. ..	8 ..	0·16
								Do.	.. ..	11 ..	0·16
								Do.	16-4 ..	31 12 ..	0·16
								Do.	.. ..	13 ..	0·11
								Do.	.. ..	14 ..	0·32
								Do.	81 ..	63-1 ..	0·48
								Do.	.. ..	2 ..	0·48
		156	7	217 6	.. 0 0	23	R.	Do.	.. ..	3 ..	0·32
								Do.	109-3 A ..	34 4 ..	0·12
								Do.	.. ..	6 ..	0·16
								Do.	109-2 A part. B part.	64-7 ..	0·10
								Do.	109 2 A part. B A, B part.	16-6 ..	0·06
		161	7	169 ..	.. 0 0	41	L. R.	Do.	166 ..	158-2 ..	0·04
		165	7	175 ..	.. 0 0	60	L. R.	Do.	170-A ..	162-3 ..	0·10
								Do.	175-1 & 2 ..	106 ..	0·11
								Do.	159 B ..	158-2 ..	0·11
		166	6×6	125 ..	.. 0 0	90	R.	Do.	149-3 ..	150-2 ..	0·17
		167		170 ..	.. 0 0	85	L.	Do.	170-2 ..	131-4 ..	0·05
		170		150-1 ..	.. 0 0	93	L.	Jin	244 ..	253-1 ..	0·08
		174		204/206 ..	.. 0 0	25	R.	Do.	206 part. ..	115-2 ..	0·04
		176		205 ..	.. 0 0	21	L.	Do.	205 ..	252-2 ..	0·30
		178		203 ..	.. 0 0	40	L.	Do.	207-3 ..	210-3 ..	0·08
		177		153 ..	.. 0 0	57	R.	Do.	208-1 B, C ..	247 ..	0·30
								Do.	14-1 ..	11 2 ..	0·43

Name of channel.	Name of distributary.	Serial number of pipe.	Diameter of pipe.	Survey number in which pipe is situated.	Miles.	Yards.	Rate per 100 feet.	Name of village.	Block survey number and subdivision.	Revenue survey number and subdivision.	Extent.
(1)	(2)	(3)	(4)	(5)	(6)		(7)	(8)	(9)	(10)	(11)
				NARASAPUR CANAL—*contd.*							
				M. F. PT.							
Kapileswaram channel—*contd.*											
	Devalamma branch	4	9"	152-10 A	0	0	220	Tail end.	Vedur	311 part	214-8	0·72
	Dappalur branch	5	9"	98-20	0	0	220	Do.	Dasarlur	84 part	212-2	1·67
		1	12"	95-55	0	5	132	Tail end.	Do.	86 part	84-5	0·74
											400-	0·94
	Ayatiakatla branch	1	6"	92	0	0	48	R.	Arulkanna	4	11	0·10
									Do.	11-2	44-5	1·06
									Do.	4	35	0·34
									Do.	11-A	51-9	0·51
									Do.	10-1	9-6	0·10
									Do.	43-2 B	7-8	0·16
		3	7"	92-1	0	0	56	S.R.	Do.	94-A	84-2	0·81
									Do.	108	76-2	0·67
		7	5"	95-7	0	0	72	R.R.	Do.	95-8 & 7	56-8	0·38
		8	6"	96-2	1	0	01	R.R.	Do.	83-3	94-1	0·87
		10	10"	7-2	1	0	2	T.E.	Do.	152-B	152-2	0·33
									Do.	122-D	151 B	0·15
	Ogiliseti channel	5	4"	12-5	1	0	0	E.	Cheruvuvada	17-1 & 2	73	0·04
		7	5"	194-4	1	0	22	E.	Do.	183-1 part	125-2	0·05
		9	6"	1.61	1	0	60	E.	Do.	183-2	42-4	0·03
									Do.	238-1 & 2	150-1	0·01
		9	6"	240-7	1	0	54	E.	Do.	239-1 & 2	101	0·06
		10	6"	248-7	1	0	88	E.	Do.	247-1	200-1	0·20
		13	6"	87	1	0	0	T.E.	Pungarada	94	64-12	0·07
									Do.	86 A	86 11	0·12
									Do.	86-B	85-13	0·12
									Do.	61-1 part	60 1	0·10
Cheruvuvada channel	Ganga branch	1	8"	1	0	0	12	L.B.	Pulur	171 E part	170-10	0·06
		14	6"	89-1	1	0	51	L.B.	Cheruvuvada	14-1 part	109-3	0·05
									Zeliped	90-1	83-3, C	0·46
									Do.		96-2	0·54
									Pulur	226-2 part	164-1	0·07
									Cheruvuvada	61-A to D	150-1	0·03
									Do.	41-2	110-2	0·15
									Do.	41-3	150-3	0·02
									Do.	42-2	142-4	0·11
									Do.	38	146	0·08
Ashtami old channel	Pungarada branch	2	10"	188	0	0	34	L.B.	Pungarada	212-2	205-3	0·06
		3	6"	151-6	0	0	44	L.B.	Do.	148-2 C	154-4	0·04
		7	5"	230	0	0	0	E.B.	Do.	151-1	112 6	0·05
									Do.	224-2 A	138-1	0·04
									Do.	10 part	135-2	0·05
									Do.	84 part	274-1	0·20
									Do.		114-10	0·33
									Do.	2 A part	216-12	0·60
									Do.	10 part	214-15	0·19
		2	9"	261	0	0	10	E.	Do.	210 1 A part	212-3	0·08
									Do.	215-1 B part	272-3	0·10
									Do.	217-5 A part	273-5	0·09
									Do.	217 B B part	272-9	0·05
		7	10"	304	0	0	10	E.	Do.	222-1 & 2	270-1	0·07
									Do.	250-11	231 3	0·04
									Do.	303-F part	231-5, 6	0·09
		9	8"	281	1	0	87	E.	Do.	261	273-3	0·10
									Do.	261-A to D		
		10	8"	264	1	0	12	E.	Do.	304-1 part	263-1	0·04
		13	6"	253	1	0	45	T.E.	Pu.	250	264-1	0·23
Palnadu old No. 15 channel		0	6"	1	0	0	27	E.	Sakyarevam	300-B	76-17	0·48
									Do.	68-5	76-5	0·01
									Do.	76-5	73-3	0·09
									Do.	3	3	0·03
									Do.		6	0·03
									Do.	64-6	65-1	0·08
									Do.		69-4	0·15
									Do.	94-1	82-3	0·06
									Do.	99-1	64-22	0·09
									Do.	100-1 B	98-1	0·10
		3	7"	1	0	0	27	E.	Do.	220-5	201-5	0·21
		7	7"	226-4 A	0	0	60	L.	Do.	220-5	207-3	0·20
									Do.	207-1	200-4	0·13
		10	6"	224	1	0	66	E.	Do.	4-1	15-7	0·08
		4	6"	91	0	0	45	E.	Vanlapalli	5-B	4-4	0·20
									Do.	19-5	16-10	0·28
		13	5"	26-5	1	0	14	L.	Velagaleru	77-1	11-4	0·07
									Do.		76-7	0·10
									Do.	77-1	77-8	0·11
									Do.		77-9	0·12
									Do.	77-8	77-9	0·12
									Do.	80-1	75-10	0·22
									Do.		78-17	0·23
									Do.		78-13	0·08
									Do.	80-2	73-6	0·34
									Do.	80-3	75-2	0·23
									Do.		75-3	0·23
									Do.	21-6	57-4	0·16
		13	5"	21-4	1	0	22	T.	Do.	438-A B	36-4	0·16
		14	5"	13	1	0	66	T.	Do.	87-3	84 1	0·13
		16	5"	27	1	0	88	T.	Jagannadapuram	310-2 A	84-5	0·18
		30	5"	313-2	1	0	70	T.	Kavitam	4-1 B	83-2	0·27
		41	5"	98	1	0	33	T.	Do.	5-1 D	93-1	0·07
									Do.	14-1 B	93-1	0·09
									Do.		93-1	0·09
		54	6"	148-9	1	0	3	L.	Do.	140 B	104 9	0·14
		13	5"	156	1	0	51	L.B.	Mandir	606 part	102-1	0·02
		18	5"	102	1	0	66	L.B.	Do.	113 part	100-1	0·03
									Do.	134 part	110-5	0·02
		25	7"	109-1 B	1	0	40	L.	Pandil Village	106-4	103-3	0·19
Chinnakanda channel		4	5"	41	0	0	220	L.B.	Mantralu	56-4 part	50-4	0·02
		6	5"		0	1	300	L.B.	Pandil Villar	40-3	101-2	0·03
									Do.	4-4	33	0·03
									Do.	41-4	102-3	0·08
									Do.		102-4	0·03
		15	10"	43	0	1	4	L.B.	Do.	207-2	100-7	0·03
									Do.	106-1	105-3	0·04
									Do.	211-7	103-3	0·04
									Do.		100-6	0·07
									Do.		100-7	0·01
									Do.	217-3	100-1	0·04
									Do.	217-4	100-2	0·10
									Do.		100-3	0·15

NARASAPUR CANAL—*cont.*

Name of channel. (1)	Name of distributary. (2)	Serial number of pipe. (3)	Diameter of pipe. (4)	Survey number in which pipe is situated. (5)	Mileage. (6) M. F. Ft.	Bank right or left. (7)	Name of village. (8)	Block survey number and subdivision. (9)	Resurvey number and subdivision. (10)	Extent. (11) ACS.
Chinchinada channel—*contd.*		16	9"	40	1 4 609	L.B.	Pandit Killar..	263	100	0.30
							Do.	226-D	99-2	0.15
		17	11"	38-2	1 4 343	R.B.	Pedan	219-2	8	0.45
		22	9"	316	0 6 82	L.B.	Do.	233	29-1	0.43
							Do.	231-3	99	0.06
		24	4"	253-1	2 7 135	R	Do.	253-2	51-6	0.30
		29	6"	437	3 4 406	R.	Do.	444	511-5	0.22
							Do.		4	0.15
							Do.	435	252	0.11
		30	4"	458	3 5 170	R.B.	Do.	438	250	0.60
		31	4"	224-1 & 2	3 7 9	R.	Do.	227	213-1	0.60
	Perumadam branch No. I	4	6"	67	0 4 857	R.	Perumadam	35-3	18-3	0.03
		5	4"	200-1 B	0 6 39	L.	Do.	197 part	226-1	0.10
		8	6"	96-A	0 7 106	R	Do.	77	81	0.18
		11	6"	96-3	0 7 602	R	Do.	99	23-6	0.03
		12	6"	204	1 0 8	T.E.	Do.	144-1	199-3	0.04
	Mattaparru branch of Perumadam No. II branch	3	5"	155-A	0 2 815	L.B.	Do.	201 1 B	230-5	0.10
		6	6"	81-2	0 3 620	R.B.	Do.	51 part	42-2	0.08
	Perumadam No. II branch	8	6"	30-4 B	0 3 640	R.B.	Do.	305 1 A	205	0.10
							Do.	305 1 B	}200-1	0.18
							Do.	164-1-3 to 7		
		8	6"	241	0 1 211	R	Do.	328-2	357-3	0.43
		9	7"	327-1	0 7 357	L	Do.	327-5	648 10	0.10
							Do.	327-6	648 part	0.06
		11	6"	328	1 0 162	R.B.	Do.	570-1 B	697 1	0.06
							Do.	570-1 A	697 2	0.06
							Do.	570 2 B	691 2	0.07
							Do.	554-2	614 2	0.53
							Do.	503 part	615-1	0.12
							Do.	533-2	613-3 part	0.18
							Do.	533-3	613-1 part	0.06
							Do.	533-1	613-1 part	0.04
							Do.	390-1 A	612 19	0.23
							Do.	390-1 B	617 16	0.04
							Do.	390-1 C	617 15	0.05
		18	9"	366	1 2 910	L.B.	Do.	654-2	}641 part	0.52
							Do.	654-3		0.13
							Do.	652-1	604-3	0.26
							Do.	652-1 & 2	661	0.23
							Do.	447	561-4	0.12
							Do.	573-2 A, D	600 2 & 3	0.20
		37	10"	452	1 6 600	R.B.	Do.	641	605-1	0.20
	Perumadam minor branch Perumadam No. II branch	3	6"	291 & 292	0 0 110	R	Do.	581 1	326	0.18
		5	6"	211 8 A	0 5 48	R	Do.	251-2 A	295-4	0.37
	Nendumilli No. II branch	2	6"	111	0 0 440	R	Ravipad	100-4	143	0.05
		8	6"	90	0 3 707	R	Do.	98-6	152-2	0.10
		9	6"	224 2	0 6 195	L.B	Nendumilli	136-1		0.37
							Do.	211 2		0.19
[illegible] channel		3	6"	275	0 0 882	R.	Juluru	235-3	260-12	0.02
							Do.	238-2	253-3	0.07
							Do.	262 1	267-1	0.33
							Do.	296-3	261-6	0.30
							Do.	288-2	267 7	0.65
							Do.	237-6	260-12 & 13	0.60
		4	6"	266	0 3 410	R.	Do.	294-A	251-2	0.11
							Do.		251 3	0.15
							Do.		251-9	0.14
							Do.	285	253	0.08
		7	5"	293-A	0 4 88	L	Do.	293-A	211-2	0.02
		61	6"	173	0 6 261	L	Mattaparru	173	251-6	0.15
							Do.	211-C	251	0.55
							Do.	213	258	0.63
		13	6"	230	0 6 864	L.B.	Do.	218	179-3	0.20
							Do.	226	241	0.18
Jinnur channel ..		63	6"	912	0 7 248	R	Perumadam	912	1155-2	0.60
		15	6"	785	3 0 219	R	R. Perumadam—Peddavaram	798-A	8	0.37
		13	6"	116-2	1 3 400	L	Do.	106-3	115-2	0.62
		17	6"	313	1 1 512	L	Do.	106-4	115-3	0.71
		87	6"	258-2	1 1 865	L	Agarru	281-A	274-3	0.34
Jinnur channel ..	....	89	10"	567 B	7 2 301	L	Do.	265 part	231-2	0.03
		62	8"	310	7 4 415	L	Do.	290-1 C	102-1	0.27
		66	4"	472-4 & 5	7 6 110	R	Do.	472-5	231-6	0.25
		67	6"	468	7 7 467	L	Do.	349 part	230-3	0.42
		75	5"	475	8 4 83	L	Do.	481	99	0.35
		79	7"	72	8 6 298	L	Velivela Agraharam	57	175-2	0.10
		83	6"	63	8 7 15	R	Do.	2, 7 & 8	160	0.25
		87	6"	71-2	9 3 460	R	Do.	41-2	86-5	0.10
							Do.	3	3	0.10
		91	6"	68	9 3 414	L	Do.	31	80	0.02
							Do.	85	78	0.02
		92	4"	151	9 6 218	R	Do.	179-1 & 2	18	1.58
							Do.		20-2	0.05
		99	4"	588	10 4 60	R	Koppuru	588	103	0.50
										0.24
		101	9" +	617	10 6 287	L	Do.	653	430-10	0.24
	Left side parallel channel above dam No. 2.	3	4"	9-1	0 2 335	L	Chandaparru	12	10-2	0.05
							Do.	6-1 B	13-1	0.02
							Do.	8-4	8-3	0.01
		9	6"	18	0 4 299	L	Do.	20	31	0.36
							Do.	21	81-A	0.72
	Right side parallel channel above dam No. 2.	0	12"	1	0 1 495	R	Lankalakoderu	665-B	610-2	1.09
							Do.	666-C part	610-3 to 8.	1.05
							Do.	Do.	627-6	0.10
							Do.	Do.	7	0.29
							Do.	619-2	627-7	0.50
	Mallavaram Lanka channel.	3	6"	335	0 6 2	L	Agarru	314	181 1	0.30
							Do.	370	180-5	0.20
		8	4"	363-3 & 5	3 0 164	L	Do.	365-A	188	0.30
	Right side parallel channel above dam No. 2.	1	6"	176	0 0 546	R	Velivela	176	88-1	0.02
	Left side parallel channel above dam No. 2.	2	6"	140	0 3 884	L.B.	Do.	135	{87-2	0.14
									61-2	0.08

NARASAIYA CANAL—*contd.*

Name of channel.	Name of distributary.	Serial number of pipe.	Diameter of pipe.	Survey number (in which pipe is situated).	Mileage.	Right or left bank.	Name of village	Basti or Survey No. (under cultivation).	Revision Survey No. (under cultivation).	Extent.
(1)	(2)	(3)	(4)	(5)	(6)	(7)	(8)	(9)	(10)	(11)
					M. F.					Acs.
Singanachetti channel.		6	6"	93 & 99	0 1	R.	Muthayyapalem	91	88	0·10
		19	6"	83	0 7	L.	Nevanapuram	77-2 & 4	19-9	0·13
		20	6"	76-78	1 1	L.	Do.	83-A	1-4	0·13
Chint Mankilipalli (native).		21	6"	147	1 7	R.	Kaipalli ..	146	64	0·52
Chint Mankilipalli Makrulli channel.		8	6"	357	0 3	R.	Chint Mankilipalli	357 part.	315-3	0·40
Reddi nimak channel.		15	6"	31	0 7	R.	Kuddetivada ..	31 part.	132-3	0·42
		21	6"	68	1 4	L.	Do. ..	60	93-3	0·16
		22	6"	105	1 2	L.	Do. ..	133-2	101-3	0·25
Koppara channel Mogalur-old channel		1	6"	247	0 0	R.	Reddivaripalem ..	213-1, 2, 3 part	206-3	0·15
		3	6"	317	0 0	R.	Do ..	250-2 & 3 ..	130-3	0·73
		9	6"	275-1	0 0	R.	Do. ..	60	154-1	0·38
Mogalur new channel.		5	6"	93	1 2	L.	Mogalur	89	82	1·06
		10	6"	235	2 2	R.	Do. ..	83-A	83	1·06
							Do. ..	83-B	83	1·06
							Do. ..	83-C	83	1·06
							Do. ..	360-4 part	441 10	0·80
							Do. ..	5	411-11	1·24
							Do. ..	6 part	411-11, 412	1·50
Ramanapalevarchintah.		2	6"	737-1	3 4	430	R. Do. ..	354 B	414-2	0·70
							Do. ..	353-1 & 2		
							Do. ..	365-3	1024-3	0·04
							Do. ..	348-3	1027-2	0·54
		8	6"	340	1 2	384	R. Do. ..	338-A & B	1121-3	0·70
							Do. ..	341-1, 2 & 3.	1125-1	0·05
		24-1	6"	720	1 5	522	R. Do. ..	328	1120	0·30
Lakshmanavarayam branch of Ramanapalem channel.		4	6"	170	0 4	375	L.B. Do. ..	339	1221-19	0·06
		23	6"	805-2 A B	2 7	490	L.B. Lakshmanavarayam ..	800-1 B ..	805-1	0·10
Mosalur Jungle channel.		7	6"	1153-2	0 1	390	L.B. Mosalur ..	1054-1 ..	805-5	0·63
		3	5"	1040-2	0 2	405	R.B. Do. ..	1060-1 ..	806-1	0·10
							Do. ..	1060-2 A ..	807-3	0·21
Direct Irrigation		..	4"	..	10 0	264	R. Repalem ..	12 part ..	45-3	1·00
								16 part ..	46-2	1·00
			12"	..	10 1	184	R. Do. ..	109 part ..	109-3 ..	1·50
	Repalem field sluice ..	..	4"	..	20 0	4	R.B. Do. ..	46-3 ..	39-2 ..	0·78
	Repalem opposite sluice.	..	12"	..	23 0	30	R. Do ..	10-3 ..	34 3 part.	0·83
							Do. ..	26-1 part.	32-3 ..	0·39
							Do. ..	23 part. ..	24-3 ..	0·79
	Enlarged pipe sluice ..	..	5"	..	20 0	92	L.B. Do. ..	104-1 & 2 B. part	101 ..	0·40
							Ekkipad	16-2 to 4	45-3 ..	1·60
							Do.	18-5 ..	45-4 ..	0·20
							Do.	17 part. ..	45 10 ..	0·38
							Do.	16-1 A 2 C-3.	46-3 ..	0·37
							Do.	20-4	46-7 ..	0·72
							Do.	18-1 B ..	46-10 ..	0·28
							Do.	15-2 ..	45-2 ..	0·24
							Do.	18-4 part.	45-6 ..	0·13
	Vasampalli field sluice.	24	9"	44 ..	24 0	41	R.B. Mattair ..	1-3 ..	2-1 ..	0·60
							Vasampalli ..	30-1 A ..	47-1 ..	0·37
							Do	33-4 ..	36-10 ..	0·12
							Do.	34-2 A ..	48-3 ..	0·06
							Do.	30-1 B ..	33 7 ..	0·79
							Do.	35-3 ..	33-2 ..	0·08
	Field sluice No. 1 ..	..	6"	..	25 0	52	R.B. Mattair ..	6-2 A ..	7-8 ..	0·15
							Do.	10 part. ..	8-9 ..	0·10
							Jogannadhapuram ..	113-2 ..	126-3 ..	0·60
							Do.	116 ..	126 ..	0·24
	Field sluice No. 2		6"	..	28 0	64	R. Do. ..	307-4 ..	137 15 ..	0·58
								324-1 A ..	138-3 ..	0·42
	Field sluice No. 3		12"	..	27 7	208	L.B. Kavitlam ..	413-3 ..	413-2 ..	0·52
	Field sluice No. 4		6"	..	27 6	64	R.B. Do ..	399-6 ..	414-1 ..	1·58
							Do.	393-2 ..	412-3 ..	0·08
							Do.	393-1 ..	414-1 ..	0·18
							Do.	391 ..	416-7 ..	0·70
	Field sluice No. 5		8" x 3"	..	11	9	R.B. Do. ..	385 ..	411-6 ..	0·30
							Vedanapi	84 ..	325-1 ..	0·36
							Do.	158-1 B ..	326-2 ..	0·14
							Do.	2 ..	327-7 ..	0·34
							Do.	387 ..	323 2 ..	0·06
							Do	83 ..	343-1 ..	2·30
	Narsapur Canal ..	Direct Irrigation ..	17	2 x 1 8" x 8".	..	30 2	504	L.B. Lakshmikshavaram.	900 ..	90-5 ..	0·80
				810						
							Do.	891 ..	129-2 ..	0·70
							Do.		129-2, 3, 5, 8,	0·82
							Do.	897 1 ..	134-2 ..	0·20
		25	6"	173-2 ..	41 0	270	R.B. Sesamanapuram ..	173-1 ..	211-2 ..	0·16
		26	5"	167 ..	42 0	122	R.B. Do. ..	167 1 ..	166-15 ..	0·16
							Do.	169-6 & 10 ..	211-2 ..	0·05

BANK CANAL.

Sithantam channel ..		1	6"	34-6	0 0	420	R. Sithantam ..	407-3 ..	99-7 ..	0·11
Pakuri channel ..	Mallavaram branch.	20	4"	8-2 & 4	2 4	800	R.B. Mottapalli Agraharam.	4-2 ..	12-5 ..	0·48
							Do. ..	9-3 ..	12-9 ..	1·20
							Do. ..	8-4 ..	13-8 ..	1·20
		46	6"	49-1 ..	3 6	232	R.B. Kanuparlanadavalli.	45 part ..	9-2 ..	1·00
							Do. ..		20-9 ..	1·27
		40	8"	31 4 ..	3 7	63	R.B. Do. ..	31-3 & 5 ..	30-1 ..	1·40
		60	4"	28 ..	4 6	25	R.B. Do. ..	27-2 part ..	93 8 ..	0·50
Pakuri channel ..	....	68	8"	20 ..	0 0	525	L.B. Pakuru	20 ..	28-1 ..	1·34
		57	6"	154-1 ..	5 0	220	R.B. Do. ..	157 part. ..	163 part. ..	0·50
		71	6"	152-2 ..	5 6	154	L.B. Do. ..	152-2 part. ..	69 ..	0·01
		61	4"	188 ..	5 7	142	L.B. Do. ..	115 A ..	123-5 ..	0·50
Khandivilli No. 2 channel.	....	13	4"	60-1 ..	0 7	207	R.B. Kandrapuram ..	35 ..	13-2 ..	0·10
		15	4"	37-1 ..	1 0	110	R.B. Do. ..	39-1 ..	10-2 ..	0·05
							Do. ..	39-3 ..	10-4 ..	0·05
		16	5"	16 ..	1 1	300	L.B. Do. ..	13-1 B ..	21 2 ..	0·05
		10	4"	12-4 ..	1 3	230	L.B. Do. ..	11-4 ..	24-5 ..	0·20
							Do. ..	11-3 ..	24-6 ..	0·30
		14	6"	177-1 A ..	3 1	165	L.B. Do. ..	176 part. ..	144-6 ..	0·12

BANK CANAL—*cont.*

Name of channel. (1)	Name of distributary. (2)	Serial number of pipe. (3)	Diameter of pipe. (4)	Survey number in which pipe is situated. (5)	Mileage. (6)	Right or left. (7)	Name of village. (8)	Block survey number and subdivision. (9)	Resurvey number and subdivision. (10)	Extent. (11)
					M. F. YD.					ACS.
Khandavalli No. 2 channel—*cont.*	....	15	9"	267	3 2 246	R.B.	Malleswaram	156-3	171-3	0.16
							Do.	237	88-1	0.05
		17	6"	101-1	1 4 210	L.B.	Do.	134-4	107-3	0.25
Pitala Vemavaram channel	....	15	4"	130-2	3 4 104	R.B.	Cherukuvada	190-1	..	0.30
Adavala channel	Vadali No. 1	2	9"	50	0 1 297	R.B.	Pitala Vemavaram	54-1	250	2.48
		16	6"	30	1 4 [illegible]	R.B.	Vadali	95-A	21-8	0.10
		25	12"	63	1 7 220	Tail end	Do.	88-1	58-1	0.61
							Do.	316-3	66-2	0.61
							Do.	116	67	0.01
	Pitala Vemavaram branch of Vadali No. 1	..	9"	..	0 1 260	R.	Pitala Vemavaram	101-3	201-2	0.37
							Do.		3	0.10
							Do.	156-2	289-16	0.52
	Vadali No. 2 Branch	28	4"	34-1	2 1 130	R.B.	Venkataramapuram	51-6	39-7	0.62
		40	4"	4[illegible]-2	2 1 170	R.B.	Vadali	280-3 part	104-6	0.88
							Do.	310-1		
							Do.	4[illegible]-2		
		45	6"	508	3 2 150	R.B.	Do.	5[illegible]-2 & part	404-3	0.87
Deva channel	Main channel	19	6"	183	1 m 7 fur.	R.B.	Barma sagapalem	183-1	214-6	0.24
		11	7"	7	1 7 [illegible]	L.B.	Harvara	204-5	26-1	0.36
							Do.	204-6	26-8	0.36
		12	4"	190-1	2 m. 15 yd.	R.B.	Ramarayapalem	193-4	210-3	0.06
							Do.	192-2 part	221-4	0.04
							Do.		5	0.09
							Do.		6	0.09
		13	4"	5	2 10 3	R.B.	Deva	7-1	8-1	0.70
							Do.			0.54
							Do.	7-1	8-3 B	0.10
							Do.	7-1	8-3 A	0.19
							Do.	2-8	5-2	0.48
							Do.	2-2	5-5	0.71
							Do.	2-4	1-3	0.34
							Do.	3	0-2	0.60
										1.00
							Do.	6	0-1	0.70
										0.70
							Do.	5	5-4	0.90
							Do.	4-1	5-3	0.70
		15	5"	1	2 44 6	L.B.	Malupurra	6	14-1	0.26
		17	5"	10	2 44 6	R.B.	Deva	16	16-5	0.30
		18	4"	14	2 50 6	L.B.	Malupurra	15-1	6-6	0.42
							Do.	15-2 B	4-1	0.13
										0.14
		21	4"	15-2	2 65 6	L.	Do.	15-2 A	4-5	0.08
							Do.		4	0.04
							Do.		5	0.04
							Do.		6	0.07
							Do.		7	0.07
							Do.		8	0.07
							Do.		9	0.38
							Do.		10	0.07
							Do.		11	0.04
							Do.		12	0.06
							Do.		13	0.34
							Do.		14	0.09
		23	8"	36-1	3 4 21	R.	Deva	38-1	42-12	0.16
							Do.	36-4	42-16	0.34
							Do.		18	0.06
							Do.		17	0.03
							Do.		19	0.07
							Do.	41-1	67-2	0.10
		26	4"	192	3 22 55	L.	Malupurra	191 B	300-5	0.54
							Do.		13	0.07
							Do.		300-8	0.38
							Do.	135-3	317 1	0.16
							Do.	357-2	308-3	0.06
							Do.	357-2	309-3	0.14
							Do.		12	0.13
							Do.		11	0.17
							Do.	356-3	306-4	0.12
							Do.	352-8 C	15-1	0.08
		33	5"	110	3 37 81	L.	Deva	111-1	57-3	0.15
		34	10"	111-A	3 58 60	R.	Do.	112-3 A	194-1	0.78
		69	8"	667	7 3 78	L.	Achanta Vemavaram	481-1	223-1	2.80
							Do.		2	1.04
							Do.	453	214-4	0.12
							Do.		3	0.07
		72	6"	160	7 20 15	R.	Do.	454-1	299-1	0.09
							Do.	494	297-1	0.10
		77	8"	455	7 22 36	R.	Do.	453-1 & 2	291-5	0.98
		84	..	..	7 41 15	End of channel	Do.	509-A	264-1	0.06
	Deva Branch channel.	5	4"	33-3	0 5 90	R.	Deva	39-1	85-10	0.20
							Do.	2	8	0.20
							Do.	330-2	34 13	0.12
							Do.	7	16	0.11
		9	6"	89-2 B	0 10 0	R.	Do.	330-4	26-2	0.13
		7	5"	82	0 44 54	R.	Do.	57 C	85-3	0.22
		10	4"	187-1 A	0 76 30	R.	Do.	186-2 A	96-4	1.00
		11	6"	186-3	1 6 66	R.	Do.	186-3	95-5	0.04
		16	8"	..	1 6 71	across	Do.	189-1	211-4	0.19
	Achanta Vemavaram Branch.	2	5"	686-4 A	0 34 20	R.	Achanta Vemavaram	687-1	11-2	0.16
							Do.		3	0.42
							Do.		3	0.42
		8	3"	666-2	0 76 43	R.	Do.	615-1 & 4	31 1	0.05
							Do.	611 A	53-7	0.30
							Do.	609	57-3	1.14
							Do.	606-1	40-2	0.23
							Do.	2	4	0.07
							Do.	3	41-4	0.01
							Do.	601-3	57-3	0.06
		12	6"	453	1 2 47	L.	Do.	650	119	0.47
							Do.		120-2	0.28
							Do.	553-8	211-1	0.22
		15	6"	670	1 10 81	R.	Do.	573-2	72-4	0.12

Name of channel.	Name of distributary.	Serial number of pipe.	Diameter of pipe.	Survey number of field to which pipe is supplied.	Miles.	Link.	Rights of No.	Name of village.	Block survey number and subdivision.	Revision survey number and subdivision.	Extent.
(1)	(2)	(3)	(4)	(5)	(6)	(7)		(8)	(9)	(10)	(11)

MANE CANAL—cont.

																Acs.
								W.	F.	Pr.						
Jagannath channel .	Main channel ..	57	6"	64	—			5	38	32	L.	Tenmeachili ..	49-3	..	86-1	.. 0 26
		59		..				..	..	..	..	Do. ..	68-1	..	do	.. 0 06
		58													86-1	..
		60A	6"	99-3				0	4	24	L.	Do.	56	..	100-3	.. 0 22
		61		100				0	20	16	L.	Do.	100	..	117-1	.. 0 20
		62	6"	101-3 & 99.				0	40	0	M.	Do.	85	..	62-3	.. 0 04
		63		218	..			0	69	16	E.	Arkanna Vemavaram.	217	..	261-3	.. 0 10
Kolipamukhi channel.	Ashada Vemavaram.	56	6"	96-1	..			1	27	20	N.	Vadlapatti ..	86-1	..	86-4	.. 0 20
Pedamallam channel	Main channel ..	1	8"	253	..			0	18	28	E.	Pedamallam ..	14	..	6-7 & 8	.. 0 06
												Do. ..	16	..	4-5	.. 0 06
		2	8"	253	..			0	3	15	E.	Chinamallam ..	21-1	..	21-6	.. 0 14
		3	6"	51	..			0	23	30	E.	Kuburamukhi ..	46-3 to 5	..	49	.. 0 08
												Do. ..	104-3	..	104-4	.. 0 03
												Do. ..	100	..	101-2	.. 0 10
		4	6"	94-3	..			0	0	29	E.	Pedamallam ..	44 1 A part.	..	42 1	.. 0 07
													45 A	..	42-2	.. 0 05
		5	6"	68	..			0	47	11	E.	Do. ..	85-3	..	86-2	.. 0 01
		6	6"	146 A	..			1	31	36	E.	Do. ..	150-1 E	..	144-2	.. 0 06
		7	6"	150-2	..			1	42	31	E.	Do. ..	150-2 A	..	140-2	.. 1 20
												Do. ..	151 1 A	..	141-3	.. 0 06
												Do. ..	B	..	1	.. 0 05
		11	5"	102-3	..			1	55	40	E.	Do. ..	134-1	..	124-3	.. 0 10

KAKARAPARRU CANAL.

Kakarapurru canal.	Direct Irrigation .	1	12"		..			7	0	130	L.	Vallavaru			191 1	.. 4 00
												Do.	97	..	35-3	.. 0 01
		2	6"	64	..			0	0	190	L.E.	Do.	30-3 A	..	133-3	.. 0 01
												Do.	66-2	..	123-4	.. 0 02
		8	6"	162	..			0	3	200	E.D.	Nadipalli ..	156-3	..	42-2	.. 0 14
		9	6"	28	..			0	3	260	E.	Dodderuvu	31 1 A-1	..	33-1	.. 1 00
													31 1 A 1	..	33-3	.. 0 03
													31 1 A 1	..	32-3	.. 2 10
													28-3	..	30-3	.. 0 04
		6	6"	71	..			10	1	220	E.	Do.	30-1 & 2	..	71-3	.. 2 05
													19-1 & 2	..	71-7	.. 0 04
													19-1 E	..	71-1 E	.. 0 07
													19	..	70-3	.. 3 00
													18-1 & E	..	71-3	.. 0 07
		14	6"		..			15	5	200	L.	Thoparru ..		..	114-1	.. 2 00
Kottayagunta channel.	....	13	6"	277	..			1	0	270	E.	Martha	314-3	..	273-3	.. 0 20
													314-3	..	273-4	.. 0 08
													305-1	..	273-3	.. 4 24
													303-1	..	300-3	.. 0 20
													303-2	..	300-4	.. 0 20
	Vadlapalem channel.	60	6"	330	..			5	5	150	L.E.	Tenali	297-1	..	330-4	.. 0 15
												Do. ..	298-4	..	304-1	.. 0 16
		35	6"	999-5	..			8	0	44	L.E.	Do.	629-2	..	173-3	.. 2 10
													615-1E	..		
	Thiparru channel ..	1	6"	156	..			0	1	215	E.E	Tadiparru	154-1	..	154-2	.. 0 06
												Do. ..	200-3	..	201-3	.. 0 07
												Do. ..	134 part	..	134 part	.. 0 07
		44	6"	367	..			3	6	15	E.E.	Tenali	330 A	..	704-3	.. 0 30

GOSTANADI AND VELPUR CANAL.

Block No. 20.

Direct Irrigation ..		..	6"	96	..			21	3	170	E.	Mallipudi	143-1	..	4-3	.. 0 13
Ekkiri Irrigation channel.	Main channel	11	6"	92-84	..			0	5	632	E.	Pedakallepa	92 A	..	100-3	.. 0 06
Direct Irrigation ..	..	..	6"	304	..			37	3	13	E.	Do.	300 C	..	145-4	.. 0 20
Direct Irrigation ..	..	..	12"		..			28	2	433	E.	Do.	482 1	..	90-3	.. 0 10
												Do.	298-1 E & E.	..	841-4	.. 0 20
												Do.	1 G	..	3	.. 0 10
												Do.	425-2	..	166-2	.. 0 10
												Do.	411	..		
												Do.	447	..	150-1	.. 0 30
																1 00
	Main channel ..	1	8"	318	..			0	0	318	E.	Mamudurru	316	..	542-1	.. 0 10
												Do.	316	..	320-3	.. 0 10
												Do.	291-1	..	315-3	.. 0 40
																0 60
	Main channel ..	5	6"	276-1 & 2.				0	0	330	E.	Mallipudi	278-3 F	..	300-3	.. 0 05
												Do.	2 G	..	13	.. 0 05
																0 10
	Main channel ..	4	6"	10	..			0	3	170	E.	Mamudurru	275 E	..	314-16	.. 0 10
																0 60

Block No. 21.

Madhavapuram channel.	Main channel ..	1	6"	120-1	..			0	0	610	L.	Penumantra	291 A	..	320-2	.. 1 10
		2	6"	153-1	..			0	0	530	E.	Do.	340	..	404	.. 2 40
																3 50
Direct Irrigation ..	..	..	7"	376	..			33	7	440	L.	Penumantra	263 B	..	433-3	.. 0 40
												Do.	333	..	430-1	.. 0 15
																0 55

Name of channel.	Name of distributary.	Serial number of pipe.	Diameter of pipe.	Survey number (if within pipe boundaries).	Mileage.	Bank, right or left.	Name of village.	Block number, survey number and subdivision.	Revision survey number and subdivision.	Extent.
(1)	(2)	(3)	(4)	(5)	(6)	(7)	(8)	(9)	(10)	(11)
					M. F. yd.					Acs.
GOSTANADI AND VELITTE CANAL—*cont*										
Veyrankadam east side channel.	Main channel	1	4"	351 1 A	0 0 293	R.	Pennamanna	982	753-6 & 8	0·65
		14	4"	340	1 1 600	L.	Tekkur	230 part	191-3	0·10
		17	3"	325-3	1 4 251	L.	Pelamuru	329-1 A	336-1	0·15
							Do.	2	2	0·02
										0·84
		18	6"	329	1 4 611	R.	Do.	291 D part,	191-12	0·05
										1·33
	Ravukadam east side channel.	10	12"	15	1 1 205	L.	Nellengum	33-1 A	48-8	0·04
							Do.		9	0·01
							Do.		11	0·01
							Do.		12	0·04
							Do.	41 E	58-1	0·03
										0·13
		20	4"	25	1 3 900	L.	Do.	31-1 A & B	53-4	0·18
							Do.	32-29	53	0·19
										0·37
	Ravukadam east side channel.	41	4"	161	2 6 740	L.	Madampalayaram	181 A	154-1	0·07
		53	3"	16-4-3	3 3 485	R.	Do.	179-5 part	171-5	0·15
	Ravukadam mid channel.	54	4"	15-5	3 3 200	R.	Do.	215-4	160-4	0·46
								227-1 part	166-7	0·74
								225-3	169-10	0·82
								225-5 & 8	169-11	0·80
								228-1 part	170-1	0·74
								226-1 part	170-2	0·11
								2.26-1 part	170-3	0·21
		55	4"	180-3	3 5 400	L.	Do.	180-3	169-5	0·24
										3·14
		58	3"	701 1	3 4 200	L.	Do.	181 I A & B	156	0·60
		59	4"	201-5	3 4 840	R.	Do.	211-8	149-12	0·13
							Do.	E & 7	163-7	0·85
										0·14
		62	3"	31	3 6 100	R.	Do.	208-A	181-2	0·10
								209-A	182-5	0·60
								209-A & B	181-1	0·39
										0·79
		69	4"	11	3 3 118	L.	Ravukadam	38-5 part	106-5	0·08
								13-1 B	218-3	0·18
								1 A	118-2	0·10
								22-1 part	106-10	0·07
								35-2 A & B	118-a	0·24
										1·01
		64	4"	22-6	3 7 108	L.	Do.	38-3 part	112-3	0·71
								37 part	112-4	0·57
		66	3"	30	3 7 150	L.	Do.	16 1	113-1	0·24
		72	3"	133-3	4 1 56	L.	Do.	107 A part	272 1	0·50
								107-A part	273-3	0·40
								107-A part	273-3	0·50
								133-2 part	268-4	0·14
								133-2 part	268-6	0·13
								133-2 part	268-7	0·35
								133-2 part	268-8	0·55
		73	6"	133-4	4 1 660	R.	Do.	130-A 1	261-2	0·06
								130-A 1	261-3	0·06
								130 A 1	261-4	0·11
								129-A 1	261-8	0·10
								130-A 1	262-2	0·10
								130 A 1	262-3	0·40
								130 A 1	262-5	0·20
								130-A 1	262-7	0·06
								129-A 1	262-8	0·04
								129-1	264-1	0·06
		14	6"	151	1 3 175	L.	Do.	176 1 part	152-5	0·31
		15	5"	111-5	4 3 420	R.	Do.	143-3 part	270-1	0·25
		77	4"	138-A	4 5 530	L.	Do.	143-3 part	269-2	0·25
								230	183	0·40
		78	1"	134	4 4 80	R.	Do.	234-7A & C	258-11	0·22
								234 A &	258-17	0·10
								15 B		
										0·32
		81	6"	247	4 4 900	L.	Do.	194 A	220-2	0·80
		82	4"	177	3 3 420	R.	Do.	407-2	250-3	0·30
								409-1	249-3	0·74
								409-4	248-7	0·05
								486-1 A	276-23	0·10
								487-1 part	256-4	0·50
								487-4 part	270-5	0·30
								487-6	270-6	0·52
								476-1	270-7	0·76
								479-1	270-8	0·32
								479-3	270-9	0·27

Name of channel.	Name of district survey.	Serial number of Pyl.	Diameter of Pyl.	Survey number to which Pyl is attached.	Miles.	Furl.	Rods.	Name of village.	Block number, survey and subdivision.	Previous survey number and subdivision.	Extent.
(1)	(2)	(3)	(4)	(5)	(6)	(7)	(8)	(9)	(10)	(11)	
											ACS.
GOSTANADI AND VELPUR CANAL—cont.											
					N. F. W.						
Veratavanami side channel—cont.	Kayalvaipuru canal side channel.	83	4"	227	4	5	310	Kayalvaipuru	214 A	221-19	0-36
		84	4"	226	4	5	350	Do.	225-1 A	241-7	0-39
									204-1 & 2	224-8	0-30
									203-1	221-1	0-14
									205-2	224-2	0-16
									201-3 B	218-3	0-37
									201-3 A	221-4	0-37
									205-3 A	221-5	0-17
									200-4 B, C & D	218-4	0-31
									192-2 E	222-4	0-23
									189-2 E & G	222-5	0-17
		85	4"	453-5	4	7	90	Do.	453-5 part	240-7	1-02
		86	4"	152	4	7	160	Do.	452 part	271 3 A	0-11
		87	4"	205-3	4	7	200	Do.	202-5 A & 3	237-12	0-34
		90	4"	435	5		80	Do.	212	734-1	0-27
Mandapam Parallel channel.	Main channel	1	6" + 5"	613-2	0	0	165	Peramanur	613B	181-1	0-04
		3	4"	617	0	5	1	Do.	617 A	646-2	0-14
								Do.		3	0-01
											0-15
		8	4"	610-1	0	3	5	Do.	650-1	644-1	0-12
											1 20
		8	4"	650-1	0	3	7	Do.	650-1	813-1	2-15
Navadura channel.	Do.	35	5" + 4"	757	1	1	6	Navadura	644-1	640-2	0-71
								Do	646 E	3	0-34
								Do	164-3	772-3	0-33
											1 38
		38	6" + 5"	Tail-end	1	0	155	Do.	155-1 P	192 10	0-70
Andalurai left side parallel channel.	Do.	32	6"	30	0	5	0	Kandepudi	32-1	6-3	1-00
	Andalurai tailend.	9	4"	190	0	2	100	Andalurai	100	156	0-24
		18	4"	227	0	7	10	Do.	225-1	193-1	0-40
											1-87
Tekeru east side channel.	Main channel	21	4"	203-1	1	4	80	Tekeru	273 part	233-1	0-18
		23	4"	204-2	1	5	200	Do.	204-1	219-1	0-11
		24	4"	3	1	6	140	Do.	218	444	0-17
		25	4" + 4"	205 A	1	7	110	Do.	205 A	233-3	0-33
			5" + 4"	B	1	8	110	Do.	B	231-1	0-35
								Do.	153-1	213-4	0-16
								Do.	240-7	201-1	0-29
								Do.	6	3	0-20
								Do.		5	0-35
								Do.	240-8	202-10	0-28
								Do.		17	0-29
								Do.	243-7 part	18	0-14
								Do.	233-1	206-1	0-73
											3-45
		34	4"	206-B	2	1	130	Do.	440-1 part	240-3	0-51
		35	5"	206 B	2	1	150	Do.	486-5	279-2	0-46
								Do.	7	277-3	0-26
											0-90
		36	6"	494-1	2	1	645	Do.	213 B	497-1	0-11
								Do.	241-2 A	498-1	0-07
								Do.	207-2 B	295-2	0-37
								Do.		8	0-17
								Do	272-2	213-2	0-10
								Do.	207-2 A	230-5	0-30
											2-02
		39	4"	497-2	2	2	460	Do.	220-1 part	206-10	0-17
								Do	494-1 C	261-7	0-22
											0-39
		44	4"	513-5	2	4	433	Do.	519-1 to 4	491-2	1-26
		45	4"	504-2	2	5	240	Do.	520-5	433-2	0-11
		46	4"	494-2	2	6	10	Do.	494-2 A	446-2	0-10
		48	4"	494-1	2	8	210	Do.	498-2 B	513-3	0-42
								Do.	494-B	498-3	0-11
											0-13
		49	5"	503-4	2	9	460	Do.	503-2 B & A.	631	0-09
											0-39
								Do.	520 C	520-1	0-82
											4-68
		52	4"	503-5	3	2	140	Do.	498	513-4	0-11
		53	4"	503-4	3	3	300	Do.	497	520-1	1-03
		54	4"	498 B	3	4	300	Do.	204-2 B	197-1	0-32
		55	4"		3	5	270	Do.	641 part	503-5	0-97
											10 24
	Tekeru west side Channel.	14	4"	133	0	3	205	Do.	237-3 E	247 10	0-11
		17	6"	120	0	7	440	Do.	230-2 part	230-1 part	1-55
								Do.	1 part	1 part	0-48
											2-03

PRESERVED IN THE TAMIL NADU ARCHIVES

Name of channel.	Name of distributary.	Serial number of pipe.	Diameter of pipe.	Distance from head sluice to pipe in channel.	Mileage	Bank: right or left.	Name of village.	Survey Number of land irrigated.	Portion of Survey Number irrigated.	Acreage.
(1)	(2)	(3)	(4)	(5)	(6)	(7)	(8)	(9)	(10)	(11)
					M. F. Ft.					Acs.
GOSTANARI AND VELPUR CANAL—*contd.*										
Tekuru west side channel—*contd.*		22	9" + 6"	Tail-end ..	1 1 330	T.R.	Tekuru	343-3 part ..	310-5 ..	9·51
								332-5 part ..	.. ..	..
								329-1 ..	163-1 ..	0·66
									163-3 ..	1·25
									163-4 ..	0·55
									163-5 ..	0·66
								167-1 ..	168-1 ..	0·39
										7·20
										0·40
Kondepudi field channel.	....	..	10"	..	32 0 470	L	Kondepudi ..	11 .	46-1 ..	0·23
Vemira left side parallel channel.	Main channel ..	8	8"	133-1 ..	0 6 320	L	Do. ..	11 ..	46-1 ..	0·74
							Do. ..	.. ..	4 ..	0·07
										0·81
		6	5"	121	0 2 305	L	Do. ..	130-A & B ..	46-1 ..	1·46
										2·70
Distributaries .	Right bring pipe of Gollur channel.	..	6"	..	33 1 610	L	Vemira ..	61-1 to 4 ..	124-1 ..	0·60
								56-B & B 3	126-1 ..	0·23
								56-3	126-1 ..	0·73
								57-1	126-2 ..	0·35
								56-4 part ..	126-3 ..	0·20
								17 part ..	53-1 ..	0·54
								104-1 part ..	53-1 ..	0·60
								104-1 & 2 ..	53-2 ..	0·92
								104-1 & 2 ..	54-2 ..	1·03
								104-1 ..	30-2 ..	1·00
								104-1 ..	30-7 ..	0·90
								156 ..	47-2 ..	1·40
				Block No 25.						
Veeravaram west side channel.	Main channel ..	4	8"	138-2 ..	0 5 611	L	Vemira	138-2 ..	30-2 A ..	0·05
										0·05
		20	1"	477-3 ..	0 3 50	R	Srungavrukshum ..	175-2 ..	305-3 ..	8·01
		42	10"	420 ..	4 0 350	L	Veeravaram ..	176 ..	47-1 ..	1·62
		45	6"	375 ..	4 4 431	R	Veeravaram ..	178 part ..	313-3 ..	0·23
		98	9"	341 ..	7 0 300	L	Matchapuri	302-4 A ..	302-3 ..	0·45
		111	4"	344-3	3 0 70	R	Do.	311 2 ..	490-1 ..	0·10
					..		Do.	6 ..	1 ..	0·12
										0·22
		112	9"	308 ..	0 5 480	L	Do.	334 ..	47B ..	0·60
		113	8"	.	0 5 630	T.R.	Do.	312-1 & 3 ..	494 2 ..	0·16
										2·80
	Perimeda branch ..	4	4"	308 ..	0 1 700	L	Veeravaram	299 A ..	313-1 ..	0·11
	Perimeda branch ..	4	4"	303 ..	0 7 305	L	Do.	300 ..	312 ..	0·13
		9	4"	295-1 & 2. ..	0 3 160	R	Do.	303-1 & 2 ..	320-3 ..	1·23
		14	10"	320 ..	0 6 450	L	Do.	142-1 ..	307 ..	0·56
	Kalingabeda human channel.	30	9" + 6"	611 ..	0 6 250	L	Srungavrukshum .	94 ..	139-4 ..	0 al
		34	5"	57 ..	0 6 130	R	Do. ..	70 C-1 ..	139-4 ..	0 10
	Kalingabeda human channel.	49	9" + 6"	534 ..	0 5 385	L	Venkatramudu ..	615-2 ..	535-3 ..	0 05
	Mantapudi branch ..	3	6"	15-1 ..	0 4 120	L	Mantapudi	43-2 ..	59-2 ..	0 03
		45	5"	145 ..	2 7 215	L	Matchapuri	475-1 & 2 ..	460-2 ..	1 77
							Do.	.. ..	2	0 05
										2·82
	Bobbanapalli branch.	6	9"	Tail-end.	0 5 200	T.R.	Bobbanapalli ..	70-1 A ..	93-2 ..	0 05
								67-2 B ..	68-1 ..	0 05
								68-1 .	68-7 ..	0 04
										1·15
					..			70-1 A ..	82-2 ..	0 70
								70-1 A ..	83-5 ..	0 09
								81-3 B ..	96-2 ..	0 05
								84 part ..	97-1 ..	0 40
										22 20
	Kristipudi Branch ..	4	1"	31 3 ...	0 1 400	L	Mantapudi . ..	25 part ..	43-2 ..	0 14
		11	5"	70-2 ..	0 6 140	R	Do. ..	28 part ..	45-1 ..	0 40
Advivedu channel	Mogalikuda branch	19	5"	228-1 of Veeravaram.	0 7 667	L	Veeravaram . ..	29 part ..	28-1 ..	1 03
								3 ..	157-1 ..	1·53
	Tandavaram branch .	22	8" + 8	1493 of Veeravaram.	1 6 654	R	Do. . ..	1157-1 ..	1023-4 ..	0·29
	Mathavuda branch.	51-A	4"	1400 of Veeravaram.	3 0 900	R	Kanakavuda Bethapudi.	186 ..	134-2 ..	0·17
		63	6" + 5" + 4"	300 of Bethapudi.	0 5 450	R	Do.	300-1 & 3 ..	140-1 ..	0·41
										0·58
	Kanakavuda ..	2	6"	150 of Bethapudi	0 4 650	R	Do.	87-1 ..	177-4 ..	0·06
	Bethapudi branch, ..	4	5"	4,920 of Bethapudi.	0 7 510	L	Do.	56-2 ..	295-2 ..	1·05
										1·11
										2·95

Name of channel.	Name of Distributary.	Serial number of pipe.	Diameter of pipe.	Survey number in which pipe is situated.	Distance.	Rate fall of bed.	Name of village.	Block survey number and subdivision.	Tenants Survey number and subdivision.	Extent.
(1)	(2)	(3)	(4)	(5)	(6)	(7)	(8)	(9)	(10)	(11)
GUNTANADI AND VELPUR CANAL—contd.										
					M. F. FT.					ACS.
Guntanadi and Velpur canal.	Direct irrigation		4"	104-5 ..	35 3 0	E.	Vinnakota .	2 part .	91-2 .	0·39
	Sreenivasulum direct pipe sluice.		8"	15 of Gorrumunnadi.	45 2 200	L.	Sreenivasulum ..	873 part .	279-3 ..	0·36
	Jammala direct pipe sluice.		9"	19 of Gorrumunnadi.	35 2 230	L.	Jammala Agraharam.	6 part ..	3 Pt. ..	0·74
Tallicota .	Kakkayapa branch ..	11	6"	20 .	0 7 210	L.	Do.	36 part ..	69-2 ..	0·26
		13	6"	68 .	1 6 528	R.	Do.	60 part ..	77-2 ..	0·01
		17	6"	117 .	1 6 142	L.	—	117 part ..	198-0 ..	0·01
Guntanadi channel	....	57	6"	117 B ..	4 2 84	L.	Kannavalli ..	117 B ..	198-1 ..	1·25
									26-5 ..	0·27
		60	6"	306-2 ..	4 5 115	L.	Do. . ..	135 part ..	114-1 ..	0·47
		63	6"	3 A ..	4 5 120	L.	Ibbinavaram ..	2 part ..	247-3 ..	0·78
	Pinnavenkotla branch.	5	6"	81 A .	0 5 102	R.	Vinnakota ..	81 A, B & C.	82-3 ..	3·48
Vinnakota channel.	Rajanala branch .	29	6"	97 .	3 3 47	R.	Obbavaram . ..	104 part .	373-4 .	1·20
	....	30	6"	176-176 of Tadavu.	3 3 643	L.	Ziddavu	179 .	380-1 .	0·04
							Do.	..	1 ..	0·11
							Do.	..	1 ..	0·05
							Do.	..	4 ..	0·11
										0·31
		31	10"	150-151 of Tadavu.	4 0 215	R.	Do.	99 ..	143 ..	0·16
							Do.	144-B part ..	119-4 ..	0·28
							Do.	B ..	119-5 ..	0·21
							Do.	A part ..	120-3 ..	0·46
							Do.	C part ..	119-3 ..	0·33
							Do.	325-A part ..	314-1 ..	0·51
							Do.	325-B part ..	314-2 ..	0·18
							Do.	15 ..	15 ..	0·01
							Do.	320 part ..	313-2 ..	0·20
										3·60
		32	8"	141 ..	4 4 397	L.	Do.	144 part ..	118-4 ..	0·35
									119-7 ..	0·15
									119-10 ..	0·25
		36	6"	124 of Tadavu.	3 0 44	R.	Do.	120 ..	122-1 .	0·58
							Do.	124 ..	5 .	1·47
		39	6"	124 .	0 3 63	R.	Do.	121 ..	123-3 ..	2·50
		43	8"	100 ..	3 1 618	R.	Do.	102 part .	79-3 ..	0·63
									28-3 ..	0·18
										1·66
										1·04
Direct Irrigation from.	II Masonry pipe sluice, 6" Diameter.	Direct-pipe.	6"	120 of Vinnakota.	26 4 32	L.	Vinnakota ..	.. 253-2 ..	277 ..	1·69
Block No. 26.										
Tandavali channel.	ends ..	18	4.	158 of Gummudi.	0 1 542	R.	Rajanavaram ..	.. 198 .	48	1·15
Block No. 27.										
Tummaduru channel.	..	4	12"+12"	27 of Yammaduru.	0 7 182	L.	Yammaduru ..	.. 39-3 ..	313 ..	0·10
		2	12"	124-3 .	1 7 186	L.	Do.	120-A .	126-1 ..	0·73
							Do.	B ..	5 ..	0·17
							Do.	301 A ..	153-1 ..	0·24
							Do.	C ..	2 ..	0·24
							Do. . ..	183 ..	170-2 ..	0·14
							Do. . ..	119 .	412 ..	0·35
										1·67
		6	7"	123-3 of Yammaduru.	3 0 667	L.	Do. . ..	154 ..	175-10 ..	0·40
							Do. . ..		413 ..	0·20
										0·30
										2·08
									Grand total under Guntanadi and Velpur canal ..	84·17
ATTILI CANAL, I REACH.										
					M. CHS.					ACS.
Avulalapalem sheppel.	Main channel ..	2	4"	72 ..	1 31 1/3	R.	Kallalli	30-A .	27-1 0 .	0·51
		16	8"	153-4 ..	2 24 6/11	R.	Pôlapalli . ..	180-4 .	88-1 .	2·00
										2·42
Dowra channel .	Do. ..	1	6"+8"	118 of Satyavadapalem.	0 21	L.	Satyavada	104-1 ..	10-5 ..	1·79
							Gollavara . ..	277-1 ..	176-7 ..	0·23
										2·02
Attili canal reach.	East. Satyavada channel .	0	6"	84 ..	0 4 280	L.	Chilakapadu	14-1 ..	17-2 ..	1·15
								70 part ..	58-2 ..	0·01
								80 1 ..	1 ..	0·29
								52 3/16 ..	66-1 ..	0·04
		1	6"	80 ..	0 2 72½ Chains.	L.	Do. . ..			
Direct Irrigation..	Cocoanut sluice ..	8	9"	78 ..	20 40 3/5	R.	Satyavada	.. ..	41-3 ..	0·40
									41-1 ..	1·50
									1·6 ..	3·50
									92-4 ..	0·02
	No. 2 cocoanut ..	6	9"	40-4 ..	19 67 11/16 chains	L.	. . ..	.. ..	3 ..	1·00
									94 ..	3·00

Name of Branch.	Name of distributary.	Serial number of pole.	Distance of pole.	Survey number in which pole is planted.	Mileage.	Bank left or right.	Name of village.	Block number survey subdivision.	Revenue survey number or subdivision.	Distance.
(2)	(3)	(3)	(4)	(5)	(6)	(7)	(8)	(9)	(10)	(11)
				ATTILI CANAL, I REACH—*contd.*						
					M. F. CT.					
Duvva channel ..	..	1	5'	278	. 0 6 50	L.	Satyavedu		47-6 ..	0·07
							. .		47-7 ..	0·10
									11-2 ..	1·50
		32	5'	218	.. 2 1 235	L.	Duvva .. .		44-1 ..	1·00
		54	4'	183	.. 1 63	R.	Duvva . ..	313 B ..	314-1 ..	1·28
							Do. ..	313 A ..	8 ..	0·12
							Do. ..	182 ..	316-2 ..	0·52
							Do. ..	184-A ..	325-2 ..	1·30
							Do. ..	178-2 ..	313-1 ..	1·14
										7·98
		28	5'	197	.. 3 1 430	L.	Do.	200 ..	270-1 ..	1·02
								201 ..	272-2 ..	1·03
									6 ..	0·25
								202 part ..	272-1 ..	1·39
									273-2 ..	0·51
									273-3 ..	0·51
									273-9 ..	0·52
								200 part ..	271-10 ..	0·25
									271-1 ..	1·02
								201 part ..	273-3 ..	0·26
		40	6'	332	. 4 1 505	L.	Duvva	771-3 ..	775-1 ..	1·25
								5 ..	774-3 ..	1·31
								3 ..	3 ..	0·40
		43	6'	397	.. 5 2 530	L.	Do. . ..	4 ..	773-4 & 5 ..	1·09
		51	4'	6-1	.. 6 0 916	L.	Do. .. .	669 ..	771-1 ..	0·90
								671 ..	775-2 ..	1·72
								10 ..	8-1 ..	0·20
									6 ..	0·57
									4 ..	0·37
		59	4'	151	.. 8 1 90	R.	Do.	356 ..	6 ..	0·06
								150 ..	53-1 ..	0·81
									54-1 ..	0·36
		11	4'	149 A ..	8 551	R.	Do. .	347-1 B ..	3 ..	0·00
		54	5'	142 ..	8 551	R.	Varigheliq ..	190 part ..	655-6 ..	0·23
		65	5'	136 .	8 551	R.	Do. ..	136 .	160-6 ..	0·60
						R.P. across.			173-8 ..	0·55
									Total under Duvva channel ..	3·87
	Tailend pipe ..	..	5'	161	.. 8 8 333	Ab. 2994.	Do. .	193-2 part .	154-3 ..	1·03
								207 ..	175-3 ..	0·54
								197 ..	2 ..	2·38
									4 ..	0·61
	Kondapadu branch ..	3	5'	115-2 ..	0 8 218	L.	Do.	195 part ..	61-2 ..	3·00
		8	6'	104 ..	8 214	R.	Do.	103-1 & 2 part.	54-2 ..	1·79
									Total under Duvva channel and its branches ..	6·37
				ATTILI CANAL, II REACH						
Attili canal Immediate channel.	Direct Kalivedupalem No. 2 Branch.	74	5'	230 ..	14 61	L.	Totali .	234-2 ..	230-1 ..	0·20
				241 ..	2 32 5/11	R.	Pinjimadugu	703-3 & 4	19-6 ..	0·40
		97	4'	71 3 ..	7 0 3 equal.	L.	Malamadur	71 part ..	185-3 ..	0·51
								71 part ..	4 ..	0·15
									184-3 ..	0·76
Relangi channel . ..		138	3'	418 ..	31 4 851	L.	Mingallu	159-3 ..	147 ..	1·33
		145	4'	383-2 ..	12 6 150	L.	649-4 & 6 ..	..	655-3 ..	1·19
							Do.	597-2 ..	144-1 ..	0·55
								591 A & B .	643-1 B ..	0·24
									2 ..	0·36
		150	4'	561 4 ..	13 2 80	R.	Do. .	349-1 ..	592-6 ..	1·00
		131	3'	444 ..	11 6 260	L.	Do.	..	353 ..	1·00
		131	3'	448 ..	14 6 131	L.	Do.	..	336-2 ..	2·00
									1 ..	0·04
		135	3'	448-1 .	11 7 458	L.	Do.	..	571 ..	0·54
		130	4'	446-2 .	13 6 626	L.	Do.	..	579-3 ..	1·03
									615 ..	1·08
		140	3'	470 ..	13 2 180	R.	Do. . ..	..	602-3 ..	1·02
		134	4'	491 C ..	12 4 551	R.	Do	..	571 ..	0·60
									671 ..	1·08
									772 ..	1·00
									603 ..	1·58
		158	3'	599-2 ..	13 5 350	L.	Do. .		651-1 ..	0·66
		159	3'	591-4 ..	13 3 60	R.	Do.		594-3 ..	0·14
	Kavaluru branch,	87	4'	73 3 .	1 7 305	L.	Kavaluru		592-3 ..	1·20
Kavuru channel	Main ..	8	4'	142 .	8 78 3/8	L.	Inamdars	146-2 C ..	593-1 ..	0·53
							Do.	149-2 part ..	596-2 ..	0·39
							Do.	3 part ..	8 ..	0·21
							Do.	4 part ..	9 ..	0·41
							Do.	5 part ..	6 ..	0·31
							Do.	4 part ..	10 ..	0·49
										7·82
		9	6'	134	1 07½ .	L.	Do.	138-3 C part.	135-4 ..	1·19
								B C part.		
							Do.	140-3 B	359-3 ..	0·32
							Do.	140-2 A & 3 B.	358-3 ..	0·30
							Do.	142 part ..	359-5 ..	1·07
										3·51
		19	3'	154 ..	1 0 810	L.	Do.	..	148-1 ..	0·79
		38	4'	168-1 ..	2 97 14/23	R.	Do.	395-6 part ..	8 ..	0·15
		33	6'+5'	184 .	1 35-3/11	L.	Do.	392-6	311-6 ..	0·02
							Do.	1 part ..	8 ..	0·27
										0·80
		15	6'	180-1 & 2.	1 43 3/3	L.	Yakkupathipuram . ..	180-1 ..	392-6 ..	0·15
		13	6'	169-2 ..	2 40 1/3	R.	Do. ..	350-3 ..	350-7 ..	0·53
							Do. ..	4 ..	6 ..	1·26
							Do. ..	351 1 & 2 ..	10 ..	0·48
										1·99
		24	3'	146-2 ..	1 7 313	R.	Do.		139-1 .	0·99

Name of channel.	Name of distributary.	Serial number of pipe.	Diameter of pipe.	Survey number in which pipe is situated.	Mileage.	Rank (chl. or dist.).	Name of village.	Block survey number.	Revision survey old number.	Remarks.
(1)	(2)	(3)	(4)	(5)	(6)	(7)	(8)	(9)	(10)	(11)
				ATTILI CANAL—II REACH—*contd.*						
					F F PL					ACS.
Meyyara channel—*contd.*	Main	34	4"	130-2	.. 1 74 8/8	R.	Thiruputhiparam ..	149-1	.. 140-1	0-10
								3	.. 131 1B	0-23
								6 A	.. 134-1	0-05
									B	0-27
					..		..			1-16
		36	4"	132	.. 1 11 ..	R.	Do. ..	129-1 A	.. 170-6	0-20
								1 B	.. 11	1-20
								1 C	.. 12	1-20
								130-A	.. 4	1-15
					..			2	.. 3	1-22
								..	.. 2	0-24
								C	.. 1	1-53
										2-05
		33	6"	154	.. 2 22 1/7	L.	Do. ..	150-2	.. 170-6	0-10
		45	6"	49-1	3 40 3/8	L.	Dandigaimandavalli ..	56-2	.. 39-6	0-27
		47	6"	50	.. 3 69 1/2	L.	Do. ..	79-1 B	.. 76-15	0-18
					..		..		16	0-37
							..		..	0-55
		50	4"	73-2	.. 6 77 6/8	L.	Do. ..	71-1 part	.. 67-2 A ..	0-20
		56	5"	121	.. 4 14 1/11	R.	Meyyara	108-2 A & B	115-1 ..	0-31
										0-36
										0-41
		34	6"	46-2	.. 5 62 ..	L.	Muppattipadu ..	46-3 A	.. 130-1 ..	0-09
		35	6"	46-1 & B ..	5 70	L.	Do. ..	46-1 A	.. 125-1 ..	0-28
								47 1 B	.. 124-1 ..	0-19
								46-2 B &	127-10	0-03
										1 11
		37	5"	56	.. 5 73	R.	Do. ..	54	.. 57 16 ..	0-03
								54 1	.. 62-5 ..	1-00
								130-2	6-3	0-27
									5 ..	0-32
										2-02
		70	6" + 4"	79-1	.. 5 15 5/8	L.	Do. ..	79-1 B 3	.. 97-4	0-02
								108-2	.. 84-2	2-02
										2-04
		54	4"	71	.. 3 30½	R.	Do. ..	76	.. 62-6 ..	0-07
		31	6"	80-2	.. 6 54	L.	Kuvvarani	104	.. 104 ..	0-02
		67	5"	61	.. 7 4 3/8	L.	Do. ..	46-2 to 10	110-3 ..	3-00
								46-1 to 8	150-6 ..	0-24
										0-20
										3 70
		109	9"	—	.. 2 22	T.D.	Do. ..	276-1 B	.. 273-1	0-16
									8 ..	0-20
								234-2	.. 204 ..	0-31
					..			235-1	.. 247-6 ..	0-34
										1 11
							Total of Meyyara channel and distrs.		.. ..	20 16
	Left bank	1	8"	227	.. 6 56 1/2	L.	Attili	250	.. 50 ..	0-20
	Feilled	5	4"	228-1	.. 6 22	L.	Meyyara	713-1	.. 202-1 ..	0-06
					..					0-10
										0-15
									Total of left bank parallel ..	0-35
							Total of Meyyara channel and its branches ..		.. ..	12 34
	Kannadiyan channel Main	2	8"	30-1 & 2.	6 1 196	L.	Brangi	2	.. 3-4	0-10
								3-9	.. 3-7	0-18
								4	.. 3-3	0-40
								14-2	.. 30-9	0-30
								1	.. 7	0-14
									8	0-10
								2	.. 13 ..	0-14
										3-10
		2	8"+4"	97	.. 0 4 175	R.	Attili	264-A	.. 457-8 ..	0-22
		4	6"	102-2	.. 0 5 158	R.	Do.	86-1 B	.. 416-3	0
		23	6"	213	.. 1 7 189	R.	Manchili	..	179-1 ..	
		42	6"	76	4 2 601	R.	Do.	236	.. 317-1 ..	
		47	4	201	.. 5 5 102	R.	Do.	226-1	209-1	
								2	.. 143-2	
								225-1	.. 232-4	
					..			..	.. 6	
					..					
		48	6"	202-4	.. 2 6 181	L.	Do.		201-2	
					..				201-7	
		51	6"	127-5	.. 4 2 841	R.	Do.	203-1	193	
									19	
									Total of Kannadiyan of	

Name of Import.	Name of Distributary.	Serial number of pipe.	Diameter of pipe.	Survey number in which land is situated.	Miles.	Bank right or left.	Name of village.	Block number and subdivision.	Irrigation survey number and subdivision.	Extent.
(1)	(2)	(3)	(4)	(5)	(6)	(7)	(8)	(9)	(10)	(11)
				ATTILI CANAL, I REACH—cont.	M. F. Fz					Acs.
Durva channel	..	1	9"	218	0 0 66	L.	Saiyavadu	47-3	.	0-37
								47-4		1 06
								47-5	..	1 56
								66-1	..	1 50
		22	6"	212	.. 0 1 230	L.	Durva 211 2	210-1	..	1 04
		24	4"	188	0 03	R.	213 A 1		..	0 02
							Durva .. . 141	140-2	..	0 02
							Do. — . 144-A	225-2	..	1 50
							Do. . . 170-2	143-1	..	1 14
										1 06
		28	6"	197	.. 0 0 160	L.	Do. 200			
							203	202	..	1 02
								213-1	..	1 02
								213-2	..	1 02
							201 part ..	271-1	..	0 11
								272-2	..	0 51
								273-2	..	0 02
							200 part ..	271-10	..	0 25
								271-1	..	1 02
							201 part ..	273-3	..	0 02
		40	6"	552	.. 0 4 304	L.	Durva 171 3	4	..	0 25
							5	231-3	..	1 03
							6	274-3	..	1 01
		42	1"	567	.. 0 2 300	L.	Do. 598	3	..	0 49
							4	272-1 & 2	..	1 03
		54	6"	8-1	.. 0 0 316	L.	Do. .. . 671	721-1	..	0 04
							46	722-3	..	1 71
								6-3	..	0 74
								2	..	0 07
		63	6"	157	.. 0 3 30	R.	Do. 180	4	..	0 07
							150	5	..	0 08
								6	..	0 08
		40	1"	610 A ..	1 0 316	R.	Do. .. .. 647-1 R	65-3	..	0 01
		64	4"	142 ..	0 0 [illegible]	R.	Vallikodu .. .. 180 part	84-1	..	0 38
		65	4"	100 ..	0 0 [illegible]	R.	Do. 180	8	..	1 00
					T. E. survey.			100-3	..	0 21
								179-4	..	0 00
									..	0 10
							Total under Durva channel		..	0-37
	Tail on 9 pipe ..	..	8"	211	.. 0 2 353	Ab-sent.	Do. .. .. 197-2 part	166-5	..	1 00
							197 ..	172-1	..	0 08
							197 ..	2	..	0 18
								4	..	0 01
	Kondapadu branch ..	8	8"	166-2 ..	0 2 320	L.	Do. .. .. 166 part ..	84-2	..	0 00
		9	6"	164 ..	0 0 [illegible]	R.	Do. .. .. 163-1 & 2 part,	164-2	..	1 00
							Total under Durva (Attili) and its branches		..	0-37
				ATTILI CANAL, II REACH.						
Attili canal	Direct ..	1	6"	232	1 34 31	L.	Tekali 234-2	220-1	..	0-33
Kanuvarama channel.	Kanuvarama No. 2 branch.	1	6"	241	1 27 1/11	R.	Penumantra .. .. 783-6 & 4 ..	18-3	..	0 40
		41	4"	71-3 ..	7 2 6 canal.	L.	Mamidur .. .. 71 part ..	169-1	..	0-31
							71 part ..	6	..	0-25
								164-4	..	0-10
Relangi channel ..	..	132	8"	446	21 0 331	L.	Mogulin 128-2	111	..	1 32
		148	6"	506-3 ..	12 4 150	L.	Do. .. .. 449-4 & 5 ..	653-3	..	1 02
							397 3 ..	654-1	..	0 40
							399 A, & B .	543-2 R	..	0-21
		110	4"	341-4 ..	15 0 60	R.	Do. .. .. 308-1 .	308-3	..	0-38
		101	6"	448 ..	11 4 720	L.	Do.	272	..	1 30
		102	6"	448 ..	11 4 331	L.	Do.	273	..	2 00
							Do.	651-1	..	0-00
		125	6"	445-1 ..	11 7 436	L.	Do.	7	..	0-34
		150	6"	440-1 ..	10 0 205	L.	Do.	672	..	1 13
								673-2	..	1 03
								676-2	..	1 03
		140	6"	410 .	12 2 310	R.	Do.	655-3	..	1 02
		144	4"	404 C ..	12 4 561	R.	Do.	671	..	0 50
								672	..	1 03
								682	..	1 03
								683 2	..	1 13
		145	6"	397-2 ..	22 4 180	L.	Do.	638-1	..	0 05
		156	4"	361-4 ..	13 3 66	R.	Do.	346-1	..	0-14
	Kornkolla branch.	27	4"	74-1 ..	1 3 [illegible]	L.	Kornkolla	392-2	..	1 32
Mogapur channel	Main	2	4"	142 .	0 [illegible]	L.	Mallipudi .. .. 146-2 C	328 2	..	0-00
							Do. .. .. 142-3 part .	148-3	..	0-20
							Do. .. .. 3 part .	2	..	0-01
							Do. .. .. 4 part .	3	..	0-01
							Do. .. .. 5 part .			
							Do. .. .. 6 part ..	10	..	0-03
										1 22
		6	4"	134 .	1 [illegible]	L.	Do. .. .. 350-3 C part, 3 C part,	143-3	.	1-12
							Do. .. .. 142-3 R	150-2	..	0-03
							Do. .. .. 143-2 A & 2 B.	150-3	..	0-03
							Do. .. .. 142 part ..	150-4	..	1-07
										3-31
		10	8"	134 ..	1 0 [illegible]	L.	Do.			
		12	4"	106-4 ..	1 26 14/33	R.	Do. .. .. 105-4 part ..	142-1	..	0 78
								28	..	0-13
		13	6"+8"	104 ..	1 26-3/11	L.	Do. 262-2			
							Do. .. .. 1 part .	211-3	..	0-02
								6	..	0 07
										0-09
		16	4"	100-1 & 2.	1 42 3/3	L.	Thimpatlapalem .. .. 100-1 ..	200-4	..	0-73
		19	8"	100-3 ..	1 45 1/3	R.	Do. .. .. 150-3 ..	120-7	..	0-23
							Do. .. .. 1 ..	4	..	1-08
							Do. .. .. 110-1 2 3 ..	19	..	0-43
										1-99
		24	9"	140-2 .	1 7 348	R.	Do.	120-1	..	0-00

Name of channel.	Name of distributary.	Serial number of pipe.	Diameter of pipe.	Quantity supplied in cubic feet per minute.	Mileage.	Name of village.	Block number of subdivision.	Re-block number of subdivision.	Amount.
(1)	(2)	(3)	(4)	(5)	(6)	(7)	(8)	(9)	(10)
				ATTILI CANAL—II REACH—*contd.*					
									Acs.
Moyyeru channel—*contd.*	Main	34	4"	140-2	.. 1 74 4/5	R. Thirupatiyuram	143-1	140-1	0 10
							..	141 19	0 38
							5 A	111-1	1 04
							..	..	0 27
									2 79
		36	4"	138	.. 2 61 ..	R. Do. ..	139-2 A	136-3	0 79
							139	11	1 05
							..	12	1 30
							140-4	4	1 71
							3	4	1 22
							..	..	0 36
							5	1	1 03
									8 06
		38	4"	155	.. 2 10 1/2	L. Do. ..	180-4	179-3	0 40
		45	3"	69-1	.. 1 60 3/4	L. Dandakarumandapam ..	66-3	65-3	0 27
		47	3"	50	.. 1 60 1/2	L. Do. ..	79-1 3	75-15	0 79
							..	15	0 07
									0 86
		53	4"	73-3	.. 1 77 3/4	L. Do. ..	71-1 part ..	67 2 A	0 30
		56	3"	181	.. 2 14 1/11	S. Morreru	103 2 A & B.	115-1	0 31
									0 30
									0 61
		74	1"	45-3	.. 1 62 .	L. Muppattipadu ..	45-5 A	230-1	0 69
		76	4"	46-1 & 2 ..	2 79 1	L. Do.	45 1 A	136-1	0 26
							47-2 B	124-1	0 10
							48 2 B 4	127 10	0 06
									1 51
		77	4"	56	.. 1 75 1	R. Do. ..	64	57-15	0 03
							54-3	63-1	1 00
							10-3	2-3	0 07
								4	0 05
									1 02
		79	6" + 4"	79-1	.. 2 15 3/8	L. Do. ..	73-1 B 2	87-1	0 09
							106-2	84-1	2 00
									2 01
		84	4"	71	.. 2 24 1	R. Do. ..	71	69-1	0 19
		91	4"	98-2	.. 2 61	L. Kanvattam	101	104	0 05
		97	6"	61	.. 7 3 1/2	L. Do. ..	98-1 to 10	113-1	2 00
							99-1 to 3	130-1	0 10
									0 20
									2 79
		109	9"	..	.. 7 20	T.E. Do. ..	270-1 B	272-1	0 14
								2	0 20
							154-3	166	0 81
							155-1	207-1	0 04
									1 19
						Total of Moyyeru channel and its branches		..	36 10
	Left bank	1	5"	207	.. 0 60 3/7	L. Attili	208	50	0 20
	Parallel	2	4"	208-1	.. 1 55	L. Moyyeru	213-1	202-1	0 06
									0 15
						Total of left bank parallel ..			0 20
						Total of Moyyeru channel and its branches ..		..	36 54
Kesanapalem channel.	Main	2	6"	66-1 & 2.	0 1 196	L. Eelapi	3	2-6	0 15
							3-2	3-7	0 43
							4	5-3	0 40
							14-3	20-3	0 20
							2	1	0 34
								4	0 40
							1	13	0 76
									3 13
		3	6"+4"	97	.. 0 4 475	R. Attili	204 A	467-2	0 22
		4	4"	102-3	.. 0 2 450	R. Do.	94-1 B	216-3	0 30
									0 52
		33	4"	913	.. 1 7 201	R. Manalili	..	178-1	5 00
		41	4"	98	.. 3 3 804	R. Do.	336	352-2	0 51
		47	4	221	.. 2 3 172	L. Do. ..	223-2	220-3	0 27
							3	4 1-3	0 05
							225-1	207-4	0 16
							.. 20	.. 8	0 03
									5 79
		48	6"	203-3	.. 0 3 454	L. Do.		20-1 1	10 00
								231 3	4 00
		51	6"	197-5	.. 4 2 844	R. Do	210-3	198-2	1 14
								194-3	0 50
						Total of Kesanapalem channel		..	5 49

ATTILI CANAL—II REACH—*contd.*

Name of channel.	Name of distributary.	Serial number of pipe.	Diameter of pipe.	Survey number in which pipe is situated.	Miles.	Furlongs.	Yards.	Bank.	Name of village.	Block number or subdivision.	Survey number in which pipe is situated.	Area.
(1)	(2)	(3)	(4)	(5)				(6)	(7)	(8)	(9)	(10)
					M.	F.	Y.					Acs.
Kesamudram channel—*contd.*	Main	—	—	6"	477-3	..	6	6	65-6	L	Marchilj	..	..	171-2	..	7·02
											Do.	..	..	183-0	..	7·58
	Mirdikunda branch	—	6	6"	146	—	0	3	10	R	Do.	..	..	184-3	..	7·62
			4	4"	189-7	..	2	3	303	R	Attili	..	..	351	..	14·52
											Do.	..	..	693-3	40·3	0·42
													198-B	208-4	..	8·61
													204-3-B	419-7	..	0·30
		5	4"	166	..	0	5	24	R	Do.	..	..	196-7	363-1	..	0·62
		6	4"	252-2	..	0	7	313	R	Do.	..	..	192-2 B	506	..	9·21
		13	5"	693	..	1	0	337	R	Do.	..	..	765	783-3	..	6·30
		12	4"	332	..	1	0	217	R	Do.	..	..	393-1	727-1	..	8·10
		17	6"	1401-1	..	1	6	81	L	Do.	..	..	809-15	1187-1	..	8·20
													Total of Mandikunda branch			4·13
Uralallipalem branch	Main	—	—	6	4"	44-2	..	M. 0	Ch. 40½	L	Attili	—	..	Total of Kesamudram channel and its branches			19·02
													43	325	..	8·13
													44-2	371	..	9·24
														396	..	9·89
		15	4"	0	..	2	27	1/11	R	Do.	..	—	6-8	338-1	..	8·16
		20	4"	90	..	3	60	11/12	L	Do.	..	..	230-1	326-2	..	8·16
													6	2	..	0·05
		21	4"	204-5	..	1	72	1/10	L	Do.	..	..	208-1	274-2	..	6·85
		24	4"	203-4	..	1	125		R	Do.	—	..	206-4 A	267-2	..	6·68
													4 C Part	3	..	0·08
		26	6"	203-3	..	2	104		L	Do.	..	..	206-4 A	240-3	..	6·01
		28	5"	301	..	1	73½		R	Danilla Kunnigavalli.			66 Part	160-13	..	6·07
													65 Part	111-1	..	6·28
														5	..	0·24
																9·79
Uralallipalem parallel channel.	Main	—	—	2	4"	60		0	31	1/3	R	Attili	Total of Uralallipalem channel			3·97
													70-3	432-3	..	9·16
													0	3	..	0·23
														4	..	0·26
													60	5	..	0·32
														617-1	..	0·64
		4	4"	87	..	0	36	12/13	R	Do.	..	..	45-2 B	417-4	..	1·70
		8	6"	95-2	..	0	33	2/11	R	Do.	..	..	84-5	617-3	..	9·10
														6	..	0·03
		9	4"	84-3	..	0	26	2/12	R	Do.	..	..	99	110-3	..	0·58
													97	306-2	..	0·45
		14	4"	201	..	1	33	3/11	R	Do.	..	..	249 B	472-3	..	0·07
																0·52
Attili canal	— Direct	..	..	6	7"	811	..	M. 22	F. 1	YT. 99	R	Attili	Total of Uralallipalem parallel channel			3·53
													156-2	540-3	..	9·12
													540	561-2	..	9·25
		30	6"	748		26	9	264	R	Do.	—	—	156-2	618-1 R 2	..	9·18
													388-1 B	206-3	..	0·06
		11	5"	781	..	22	4	217	L	Do.	—	..	724	854-2	..	9·18
													753-1	4	..	0·06
																0·74
		12	6"	807-2		28	0	99	R	Do.	..	..	696 R	809-99	..	0·22
Pelur channel	— Main	..	..	41	T. 3040g.	T.E.	3	0	264	Acres.	Kandipadu	..	526-3 C	161-3	..	1·19
													130	113-2	..	0·42
														0	..	0·05
																0·11
																0·26
Mandikil channel	— Main	—	—	3	6"	744-2	—	0	0	24	R	Attili	..	..	..	664-3	..	1·66
		7	6"	736	—	0	4	74	R	Do.	..	..	732-1	7	..	0·03
		9	6"	739-2	—	0	0	370	R	Do.	..	..	709-1	9	..	0·07
		16	6"	54-1	—	2	2	72	R	Mandikil	..	..	54 E Part	1066-4	..	0·15
													F Part	1060	..	9·04
														226-4	..	0·45
														6	..	0·26
																0·71

Name of channel.	Name of distributary	Serial number of plot.	Diameter of pipe.	Survey number and R. S. No. of village.	Length.	Rate per mile.	Name of village.	Block survey number and subdivision.	Revision survey number and subdivision.	Total.
(1)	(2)	(3)	(4)	(5)	(6)	(7)	(8)	(9)	(10)	(11)

ATTILI CANAL, BRANCH II—*contd.*

R F Ft.

Manchili channel—*contd.*	Main	45	6"	82	3	3	254	L	Kanchimanru	.	60 G	..	123-17	..	0-05
											H		18	..	0-02
											I	..	11	..	0-04
															0-31
										Total of Manchili channel ..			..		1-13
										Total of Attili canal ..			..		48 54

VENKIAH AND WEYYIRU CANAL.

Bayineda channel	....	32	6" of Mirasidar	98-3	..	0	5	120	L	Minarikur	.	..	89-1 H	. 221-3	..	0-59
Chinakampavaram channel.		8	11"	8-3	..	0	0	448	R	Kilamuru	..	..	39-1	.. 551	..	0-28
		18	8"× 6"	89-1	..	0	0	81	R	Adivilanka			84-3	.. 215-7	..	0-67
		13	12"× 8"	89-1	..	0	4	462	R	Do.			76-2	.. 726	..	0-06
													104	226-3	..	0-02
Annamur escape sluice.	....		8"× 6"			38	7	150	L	Annamur			4-1	. 9	..	0-07
										Do.		..	31	.. 54	..	0-02
										Do		..	6-2	31-4	..	0-01
										Rupmanapudi		..	11-2	25-3	..	0-03
										Do.		..	100-1	228-3	..	0-03
Chinakampavaram channel.	Gampapatru branch	20	6"	101	.	1	7	818	L	West Wippuru		..	172-3	100-1	..	3-80
	Jagannadhapuram branch.	9	7"	313	.	1	2	109	L	Do.			477-2	558	..	4 28
													543	230	..	1 69
	Direct Irrigation ..	10	4"	459	..	3	4	143	L	Do		..	.	401 1	..	1 42
		2	21"	87-3	..	0	0	618	R	Kilamuru	..	..	78 part.	245-3	..	0 18
													216-2 part	241-3	..	0 18
		24	6"	87-3	.	3	3	224	R	Kakaramilli	..	.	22 D	14	..	0 18
Kalikur channel	....	11	6"	73		0	0	175	L	Kalikur			78 part.	88-3	..	1 89
													78 part.	84-3	..	7-97
													6 part.	85-4	..	1-06
													6 part	90	..	7-13

UNDI CANAL.

Gopavaram channel.	....	1	4"	456-2	.	0	0	150	R	Pippara	.	.	456-2	.. 530-3	..	0-02
										Do.			451-4	531-3	..	1-06
Pippara No. 1 sluice	..	.	8"	..		26	3	—	L	Do.			264-1 part	260-1	..	0-13
										Do.			1 part	260-3	..	0-10
Kesavaram new channel.	....	4	6"	189	.	0	2	50	R	Kesavaram		.	260	545-2	..	1 23
		3	5"	5-16		0	1	231	R	Do.			260 pdt.	217-1	..	1-06
Pippara No. 2 Field sluice.	..	2	6"	231	.	1	26	4	800	Pippara	..	..	312 A 3	537 1 to 5	..	* 2-62
													310-1 part	531-3	..	* 2 20
													309-1	228-1	..	* 0 87
														531-1, 2, 4	..	* 3 41
														533-3	..	* 1 19
														534-1 to 3	..	* 1 93
														142-2	..	0-70
Arelu channel	....	33	12"	84		5	0	232	L	Arelu	..	..	90	.		
Venkatanadi field sluice.	....	..	1"—0" to 1'0"	..		27	0	494	L	Venkatapudi			449-1	514-1	.	0 12
Gampapatru parallel channel.	....	26	6"	200 A	.	3	3	115	R	Gampapatru	.	.	254	.. 283-1	..	0 93
Mahadevapuram channel.	....	1	6"	..		0	3	345	R	Do.	..	..	225	.. 213-1	.	0-14
										Do.	..	..	..	1	..	0-04
										Do.	..	..	..	1	..	0-03
										Do.	..	..	..	4	..	0-44
										Do.	..	..	254	.. 214-2	..	0-50
										Do.	..	..	..	1	..	0-10
										Do			..	6	..	0-03
										Do			..	7	..	0-34
Bendada channel ..	....	8	..	202	..	1	4	122	L	Vandrati	.	.	193-1 & 2	203-4	..	2 70
													237-3	202-3	..	0-37
													237-4	207-2	..	2-12
		8	..	105	.	1	6	82	L	Do.		.	243-3	107-2	..	2 52
Annadara channel	....	20	12"	87	.	0	2	240	L	Kunuradu	..	..	71	.. 219-1	.	0-38
										Do.	..	..		3	.	0-38
										Do	..	..	199-1	199-1	.	0-35
										Do	..	..	300 .	192-1	.	0-14
		16	6"	81 1	..	0	1	140	R	Anicolara	..	..		3	..	0-13
										Do.	..	..		4	..	0-09
		45	18"	82-1 2 3		0	4	199	R	Do.	..	..	192-A-1 F	162-3	.	0-37
										Do.	..	..	..	4	..	0-37
	Vempadu branch ..	11	4"	182-2/190		1	3	188	R	Chinnatirum	..	.	183	2-7	..	0 13
		15	6"	3 A		1	3	277	R	Peddatirum	..	..	130	114	.	0-10
Mutyalapudi channel.		28	12"	321	..	0	7	450	Tail end.	Do.	..	..	280-1 & 2	470-3	..	0-31
Pedantiram channel										Do.	..	.	175-3	416-1	..	0-31
Kanyamanidu channel.		35	12"	302	..	0	4	100	Tail end.	Do.	..	..	450-1 & 3	155-2		1 26
										Do.	..	..	1 part	383-11	..	0-21
										Do.	..		466	390-1	..	0 11
Borracodu channel.	....	18	12"	91		1	0	0	Tail end.	Penupallera	.	.	12-1	89-1	..	0-48
										Do.	.	..	158-3	87-1	..	0 13
Mulavaram channel.	....	31	6"	309-1 & 2		3	7	90	R	Seripli	.	..	254	420-1	.	1-26
										Do.				1	..	1-54
										Do.			170-1 B	187	..	0-05
		32	8"	Incl		3	0	300	L	Do.			168-1 A	401-3	..	0-11
		32	7"	100-3	..	0	3	24	R	Do.			163 C	297-1	..	0-10
		32	7"	100	..	0	3	70	L	Kalla						
Kakaramilli Lanka channel.	....	20	10"	100-3	.	0	0	615	L	Do.		..	223	205-3	..	0-10
										Do.				215	.	0-03
										Do.		..		203	..	0-02
										Do.				230-4	..	0-10

* In B Schedule only 311 and at field 1144

FREE ARMY LIBRARY (FRAMED) - IRAN

Name of channel.	Number of pipes.	Diameter of pipe.	Distance from head of channel.	Bed level.	Name of village.	Number of persons entitled to irrigation.	Number of cattle entitled to irrigation.	Extent.
(1)	(2)	(3)	(4)	(5)	(6)	(9)	(10)	(11)
					MAIN CANAL.			Acs.
			ft. in. ft.					
	20	4'	0 0 126	L.	Sirukavanam	93	40-1	0-24
Government Area main channel.	20	4'	1 4 108	L.	Do.	160-2	208	0-24
	15	4'	1 4 108	L.	Do.	85-2	69 & 5	0-14
	15	4'	2 1 214	R.	Do.	88	21 0	0-23
	20	4'	1 3 11	R.	Do.			
			1 6					
			2 2 247	L.	Do.	183-2 &		0-18
			3 1	L.	Do.	154-2		0-10
			3 1	L.	Do.	154		1-20
			4 0 0	L.	Do.	126		1-00
			1 4 102	L.	Do.			
			3 4 0	L.	Do.	143-2	354-3	0-30
			3 4 0	L.	Do.	176-1	355-4	0-10
			3 4 0	L.	Do.		34-2	0-10
Alipore pipe	Direct irrigation				Alipore			
					ELIRE CANAL.			
Tellapalem channel		4'	270-1	0 1 33	L. Chellipet	225-1	49-1	0-03
		4'		0 1 33	L. Do.	225-1	154-1	0-14
								12-13
								0-18
Inlet No. 1	Direct irrigation			12 0 264	R. Nakalapalem	84	30-3	0-35
Inlet No. 2	Do.			14 4 90	L. Kadalik	89 A	137-2	
Regulator No. 1 sluice	Mouth level inlet			24 3 0	L. Chunnur	236-2	1307-1	2-24
Regulator No. 2 sluice	Channel from No. 2 sluice.		173	0 0 67	R. Do.	306 part.	1113-2	2-24
						214	960	0-30
								5-25
Gundupalle No. 2 channel		6'	110	0 0 182	L. Gundupalle	186	244	2-00
		6'	118	0 0 178	L. Do.	103	227	1-70
						89	250	1-04
						84-2	251-21	1-03
						82-1	242-2	2-24
		6'	70	0 0 12	L. Do.	423	171	4-04
					JUNCTION CANAL.			
Mid level channel	Kakarlamudi bye wash No. 1	6'	177 Rattus	0' 1 471 chs.	R. Kakarlamudi	105	301-2	0-03
					Do.	108	602	0-08
					Do.	113	629	0-04
					Do.	53-1	118-1	0-10
	Jallipalem bye wash No. 2	17 & 10"	15	0 1 65	L. Jallipalem	61	94-1	0-05
	Kakarlamudi bye wash	20 12	950	0 3 7 3	R. West Wigwara	231 H & W	107-11	0-18
			0	0 3 310	L. Lankalapalli	217 H & W	285-13	0-17
						82	46-1	0-08
Doddavaram channel	Doddavaram bye wash channel	9'	285 Rattus	0' 4 324 chs.	Tail end. Do.	304	400-2	0-22
					Do.			0-16
Kanala pipe sluice.	Direct irrigation	18"	173	0 2 214	L. Kanala	73 A	47-2	2-02
						73 C pack	67-3	1-00
						73 D park.	67-4	0-02
					Dayam	163	178-3	1-00
Kanala channel	Do	1' 3" & 9"	923	1 3 0 29'	L. Do.	236 part	130-1	0-01
						235-1 A	141 E	1-00
						73 E PT	67 1	5-15
						145	173-2	1-00
Low level channel	Do	27	27	0 3 53	L. Kaipa Pentapadu	102-3	253-2	0-38

= Irrigation in allowed only up to end of fasli 1349

[Rule 4 (1) (b).]

NOTE.—1. This schedule is in two parts. Part I gives the area which may be irrigated in the first crop season, and Part II gives the area which may be irrigated in the second crop season up to 15th of March. For other restrictions see rules.

2. All lands included in Rule 3 of the rules.

3. Schedule C published in the West Godavari District Gazette, dated 15th March 1933, shall be the Schedule C for fasli 1343 and the amended schedule below shall come into force from the commencement of fasli 1340 (from 1st July 1930).

SCHEDULE 'C.'

PART I.

Areas that may be irrigated in the first crop season.

All lands, whether they are in the registered wet area or not, in the godavari western delta, and in Schedule B, irrigable from authorised sources.

PART II.

Areas that may be irrigated in the second crop season between dates 1st January and 15th March.

Land irrigable from the undermentioned sources and channels:

1. Kalva canal—
   (a) All channels and their branches taking off from main canal from head up to head of junction canal (inclusive Mamidada) channels.
   (b) All direct irrigation.

II. Eluru canal—
   (1) Kavalipalem channel and its branch.
   (2) Kolleruvaramu channel
   (3) Pentapadu No. 1 sluice.
   (4) Pentapadu No. 2 sluice.
   (5) Kadarru field sluice.
   (6) Pentapadu channel sluice.
   (7) Lingapuram channel sluice.
   (8) Field sluice No. 7.
   (9) Peravali channel with its branch.
   (10) Allavali channel.
   (11) Rudrampalli No. 1 sluice
   (12) Rudrampalli No. 2 channel sluice
   (13) Rudrampalli No. 3 sluice
   (14) No. 1 escape channel and its branches.
   (15) Ingudur No. 1 sluice.
   (16) Ingudur No. 2 sluice.
   (17) Ungutur No. 2 sluice.
   (18) Ungutur No. 3 sluice.
   (19) Chelluru No. 1 east and west side channel sluice.
   (20) Chelluru No. 2 east and west side channel sluice.
   (21) Cast iron pipes sluices.
   (22) Pulla No. 1 channel.
   (23) Pulla No. 2 channel.
   (24) Amberipeta sluice.

III. Tunduru canal—
   (a) All channels and their branches taking off from junction canal.
   (b) All direct irrigation.

IV. Gostanadi and Vemyar canal—
   (1) Head irrigation first point
   (2) Uppuluru channel
   (3) Chintapalavem channel.
   (4) Pedapalavem channel.
   (5) Ramakumudur channel and branches.
   (6) Veeravasaram east side channel and branches.
   (7) Mamidur parallel channel.
   (8) Mamidur channel.
   (9) Jonnadur channel.
   (10) Ambadur left side parallel channel and branch.
   (11) Cast iron pipe (direct) across Bhavadur bank.
   (12) Ambadur right side parallel channel.
   (13) Direct irrigation second reach.
   (14) Tuleti each side channel and branch
   (15) Mandem right side parallel channel.
   (16) Mandem left side parallel channel.
   (17) Gollam channel
   (18) Veeravasaram west side channel and branches.
   (19) Adivivalu channel and branches
   (20) Gostanadi channel and two flues.
   (21) Venkatadurru channel.

V. Akuli canal—
   (a) All channels and branches taking off from the canal.
   (b) All direct irrigation

VI Venkayya and Wayyeru canal—
   (1) Kavalipalli channel and branches.
   (2) Kanapalli channel and branches.
   (3) All direct irrigation above Parimelle bank except Mukkamu No. 1 sluice.
   (4) Chintapavuram channel and branches.
   (5) Akkamuri-samarelu sluice

VII. Devi canal—
   (1) Kottavem channel and branches.
   (2) Pipuru channel and branches.
   (3) Gopavaram channel and branches.
   (4) Mamidikuduru and branches.
   (5) Rinne No parallel channel and branches.
   (6) Ainole channel and branches
   (7) Ainole parallel channel and branches.
   (8) Uppuluru channel and branches.
   (9) Direct irrigation left side between Kolamapalli Bhatla channel and Thoraparamedu.
   (10) Kolamapalli channel

VIII. Kakarapurru canal—
   (1) All channels and branches of the canal.
   (2) All direct irrigation under the canal.

IX. Bank canal—
   (1) All channels and branches of the canal.
   (2) All direct irrigation under the canal.

X. Nannayya canal—
   (1) All channels and branches above Mariator lock.
   (2) Jonnalanka channel and its branches.
   (3) Mud sluice channel and its branch.
   (4) Kanteru channel and its branch.
   (5) Pulipalli channel.
   (6) Pulipalli old No. 2 channel.
   (7) Dhanavaru channel and its branches.
   (8) Indukuru channel.
   (9) Kanamavari channel.
   (10) Nannayyavaram channel.
   (11) Chinnama adivaki channel.
   (12) Pedamadaka channel
   (13) Singaraju cut channel.
   (14) Mogalturu old channel and its branch.
   (15) Dharmavaram channel and its branches.
   (16) All direct irrigation under the canal.

SCHEDULE 'D.'

Irrigation in both the first and the second crop seasons.

All lands whether registered as wet or dry which are irrigable from authorised sources situated within the portion of the canals and channels published separately as appertaining to those rules.

SCHEDULE 'C.'

PART I.

Irrigation in the first crop season.

Lands whether registered as wet or dry which are irrigable from authorised sources but which are not included in Schedule "B"

PART II.

Irrigation in the second crop season, but only between 1st January and 15th March.

All lands in Part I of this Schedule which are irrigable from authorised sources in those published separately as appendices to these rules.

Note to Schedules A, B and C.

Water may be taken for irrigation even from channels or reaches of channels from which irrigation by flow is prohibited, if it is taken exclusively by hand in pots or other similar vessels.

APPENDIX H.

DRAFT EXECUTIVE INSTRUCTIONS.

Water, when available, may be taken for sitting drinking water tanks in any year or season.

2. Seed bed tanks may take water only on the following conditions.

(1) Of sitting water tanks shall always have preference over seed bed tanks.

(2) any seed bed tank as under, not lying within the lands permitted by the relevant rules to be irrigated in any year, shall not take water in such year and

(3) any seed bed tank or tanks lying within the lands mentioned in Part II of Schedule A shall not take water between the 1st of March and the 15th of April unless such tanks irrigate any land mentioned in Schedule B

3. For the purposes of the rules in Appendix I, the expression 'irrigation' shall include irrigation of green manure crops, washing pools or animals and all other domestic purposes.

4. Amendments to Schedules A, B, etc., should come up to Govern ment for addition, through the Irrigation Development Board. The work for addition, through the Irrigation Development Board. following procedure will be followed in this connection. The Executive Engineer will send proposals to the Collector at the same time as he sends it to the Superintending Engineer. The Collector will, after which he the Superintending Engineer, the Board, and the receipt of necessary, submit the proposals to the Board, and the Superintending Engineer to the Chief Engineer (Irrigation). The Board of Revenue and the Chief Engineer for Irrigation will submit their proposals to the Government through the Irrigation Development Board on whose recommendations the Government will pass orders on the amendments to the schedules.

N. GOPALASWAMI,
Secretary to Government.

MADRAS: PRINTED AND PUBLISHED BY THE SUPERINTENDENT, GOVERNMENT PRESS

Reg. No. 1—M.

SUPPLEMENT TO PART I

OF

THE FORT ST. GEORGE GAZETTE

No. 3] MADRAS, TUESDAY EVENING, JANUARY 16, 1934. [PRICE, 6 *pies*.

NOTICE

MADRAS LEGISLATIVE COUNCIL.

EUROPEAN CONSTITUENCY.

Whereas the European Constituency of the Madras Legislative Council has been called upon by notification to elect a member on or before the 3rd March 1934, I, V. N. Viswanatha Rao, the Returning Officer of the said constituency, do hereby give the following

Public Notice.

(1) The number of persons to be elected is one.

(2) Nomination papers may be delivered to the undersigned at the Secretariat Buildings, Fort St. George, or, if he is unavoidably prevented from receiving the same, to the Assistant Secretary to Government, Law Department, at the said buildings. They should be presented between 11 a.m. and 3 p.m. on or before Wednesday, the 24th January 1934.

(3) Forms of nomination paper may be obtained at the offices of the persons mentioned above between the hours of 12 a.m. and 3 p.m. from the 16th to the 24th January 1934.

(4) The nomination papers will be taken up for scrutiny at 12 noon on Thursday, the 25th January 1934, in the Secretariat Buildings, Fort St. George.

(5) In the event of the election being contested, the poll will take place at the Secretariat Buildings, Fort St. George, on Monday, the 26th February 1934, between the hours of 11 a.m. and 2 p.m. with an interval of rest between 1 p.m. and 2 p.m.

V. N. VISWANATHA RAO,
Returning Officer of the European Constituency of the Madras Legislative Council.

Fort St. George, 12th January 1934.

MADRAS: PRINTED AND PUBLISHED BY THE SUPERINTENDENT, GOVERNMENT PRESS.
I-Sup.-7

Reg. No. 1-K;



போர்ட் ஸெய்ன்ட் ஜார்ஜ் கெஜெட்

I-வது பாகத்தின் ஸப்ளிமென்ட்

SUPPLEMENT TO PART I OF THE FORT ST. GEORGE GAZETTE

JANUARY 16, 1934.

ந. 3.] மதராஸ்: செவ்வாய்க்கிழமை மாலை, 1934-ம்ஆண்டு ஜனவரி 16உ. [Price, 6 pies.

கவர்ன்மென்ட் விளம்பரங்களின் தமிழ் மொழிபெயர்ப்பு

Tamil Translation of Notifications by Government

லா டிபார்ட்மென்ட்.

(ஜெனரல்.)

விளம்பரம்.

கொ. செய்ஸ. நாள், 1933-ம்ஆண்டு நவம்பர் 23உ.

(1860-ம் ந. கள்ளெஜெட் உத்தரவு).

கி. 839.—(1919-ம்ஆண்டு 12-வது சுக்பில) 1919 மார்ச்சுத்திய இந்துதேசத்து விஷஸாதக் ஸாஸ்ட் 2-வது பிரிவைப்பற்றும் 8-வது பிரிவைச் சேர்ந்த (1) குறியிட்ட உட்பிரிவின்படியும் கொடுக்கப்பட்டிருக்கும் அதிகாரத்தைக்கொண்டு, ஆரோக்ய ஸபையிலுள்ள கவர்னர்வர்யர் - செனேட் ராஜ தானியில் செய் விஷயங்களின் விற்பனைக்காக ஸைதிருப்பதைப்பற்றியும் விற்பனை செய்வதைப்பற்றியும் ஒழுங்குபடுத்துவதற்குறித்து, 1921-மார்ச்சு மேலீ 16உ. ன (ஜெனரல்) டிபார்ட்மெண்டில் பிறந்த 140-ம் நெ. விளம்பரத்துடன், 1931-மார்ச்சு ஜூன்மீ 7உ.ன்ன போர்ட் ஸெய்ன்ட் ஜார்ஜ் கெஜெட் 1-ம் பாகத்தின் 670-வது, 671-வது பக்கங்களில் (இவ்விஷயம்) பிரசுரம்செய்து பிறகு திருத்தப்பட்டிருக்கும் விதிகளின் அடியில் வரை திருத்தங்கள் இதனால் ஸர்காரது செய்திருக்கின :—

திருத்தங்கள்.

I

ஆ விதிகளைச் சேர்ந்த II-வது விதியிலே, "ஸெல்லோ ஸல்பைட் [(Orpiment) அரிதாரம்]" என்னும் வார்த்தைகளுக்கும் தகவிலைக்குறிக்கும் பிறகு "டெட்ரா எதில் லெட் (Tetra ethyl lead)" எனும் வார்த்தைகளையும் தகவிலைக்குறியையும் அமைத்துக்கொள்ளவேண்டும்.

II

ஆ விதிகளைச் சேர்ந்த XVIII-வது விதிக்கும் பிறகு அடியிலுள்ள விதியைச் சேர்த்துக்கொள்ள வேண்டும்; அதாவது :—

"XIX. (1) யாதொரு டெட்ரா எதில் லெட்டை விற்பனை செய்வதற்கும், கலவையில் டெட்ரா எதில் லெடின் அளவானது கனரிமாஸ்களையில் 1,500 பாகங்களில் 1 பாகத்திற்கு மேற்படாமலும் வது எடைக்கணக்கில் 650 பாகங்களில் சுமார் 1 பாகத்திற்கு மேற்படாமலும் இருக்கும்படியாக டெட்ரா எதில் லெட்டை பெட்ரோல் எனும் ஏனை வொன்றையுடன் சேர்த்திருக்கவல்லி மற்றபடி, அதை எந்த நபரும் விற்பனை செய்யக்கூடாது:

ஆனால், அந்தப்படி சேர்ப்பதனால் டெட்ரா எதில் லெட் எதொரு காரியத்துக்குத் தகுதியற்றதாய்ப் போய்விடுமென்று வாங்குபவர் தெரிந்தது அப் படிப்பட்ட யாதொரு காரியத்துக்கு அது வேண்டி யிருப்பதாக வாங்குபவர் சொல்லுமட்டத்தில், டெட் ரா எதில் லெட்டை, டிஸ்பிக்ட மாஜிஸ்ட்ரேட்டை அல்லது சென்னை ராஜதானியிலுள்ளதில் பொலீஸ் கமிஷனரின் அனுமதியை எழுத்துமூலமாய் முன னதாகப் பெற்றுக்கொண்டு, அந்தப்படி சேர்க்காம லே விற்பனை செய்யலாம்.

(2) டெட்ரா எதில் லெட் வைத்துள்ள டெட் ரால் அடைக்கிறதற்கும் (தகர்) பம்பிகளையேலும் (pump) பம்புகளையேலும், அந்த டெட் ரால்லே டெட்ரா எதில் லெட் இருப்பதைக் குறிப் பிடுவதொடும், உபயோகிப்பவர் அவரச் சிறந்த கூடாதென்றும் மோடார் யந்திரம் இயக்குவதற் காக உபயோகிக்கப்படும் எரிவஸ்துவாகவோ மற றபடி அதை உபயோகிக்கக்கூடாதென்றும் அவ ருக்கு எச்சரிக்கை செய்யும்பொருட்டும் பிற வழித

வேண்டும். மேலும், ஒ வெற்றிலை சேவகர் மற்றும் இரண்டாவது உயர்நிலை மற்ற எழுமாறான முறையில் உயர்நிலை மாணாக்கர்களுக்கு மின்சாரம் மற்றும் மற்றவை மாணவர்களாக அதற்கு ஏற்ப ஒரு வெற்றி அடிப்படையான பட்ட சமூக - கலாசாரத்தளத்தில் 1,100 ப உயர்வான 1 பாத்துக்காரர் எல்லைகளில் 650 பாகங்களில் கமல் 1 பாத்துக்காரர் மேற்பட்ட கூடாது.

(3) வெற்றிலை பட்ட சமூக மேலும் தன் முழு செல்வத்திற்கு, அதில் பட்ட சமூக வெட் நான் அலுவலர் கலாசாரத்தளத்தில் 1,300 பாகங்களில் 1 பாத்துக்காரர் எல்லைகளில் 650 பாகங்களில் கமல் 1 பாத்துக்காரர் மேற்பட்ட திருத்தம், அந்த காலத்தில் 1 முதல் XVIII வரையிலான விதிகளில் கண்டதெதும் மிகவே கடைப்பிடிக்காத."

வி. என். வினாயகத் முதலி,
தமிழ் மொழி. செயலர்.

(A true translation)

C. N. SARAVANA MUDALIYAR,
Tamil Translator to Government.

MADRAS: PRINTED AND PUBLISHED BY THE SUPERINTENDENT, GOVERNMENT PRESS.

Reg. No: 1-M.



ഫോർട്ട് സെൻറ് ജോർജ് ഗസറ്റ്

I-ാം ഭാഗത്തോടുചേർന്ന സപ്ലിമെൻറ്

SUPPLEMENT TO PART I OF THE FORT ST. GEORGE GAZETTE

JANUARY 16, 1934.

നമ്പർ 3,] ബുധനാഴ്ച: പൊതുജനങ്ങൾക്കു വിൽക്കുന്നതു്, 1934 ജനുവരി 16-ാംതീയതി. [PRICE, 6 pies.

ഗവർന്മെണ്ടു് പരസ്യങ്ങളുടെ മലയാള തർജ്ജമ

Malayalam Translation of Notifications by Government

ലാ (ജനറൽ) ഡിപ്പാർട്ടുമെൻറ്.

പരസ്യം.

ഫോർട്ട്സെൻറ് ജോർജ്ജ്, 1933 ഡിസംബർ 18-ാംതീ.

[ജി.ഒ. നമ്പർ 4291, ലാ (ജനറൽ).]

നമ്പർ 16.—1923 മാർച്ച് 29-ാം തിയ്യതി യിൽത്ത് ഫോർട്ട് സെൻറ് ജോർജ്ജ് ഗസറ്റിൻറ് I എന്ന ഖണ്ഡം 327 മുതല്ക്കുള്ള താഴ്ത്തുകളിൽ ലാ (ജനറൽ) ഡിപ്പാർട്ടുമെൻറുവക 209-ാം നമ്പർ പരസ്യത്തിൽ പ്രസിദ്ധപ്പെടുത്തിയതും പിന്നീടു ഭേദപ്പെടുത്തിയിട്ടുള്ളതുമായ 1923 ലെ മദിരാശി മോട്ടോർവണ്ടി ചട്ടങ്ങളിൽ, 1914 ലെ ഇന്ത്യൻ മോട്ടോർവണ്ടി ആക്ട് (1914 കലം 8) 11-ാം വകുപ്പിനാൽ നല്കപ്പെട്ട അധികാരത്താലും, ആവശ്യമായ സമയത്തിൽ ഗവർണ്ണർ ചെയ്യാനാഗ്രഹിക്കുന്ന ചില ഭേദഗതികളുടെ നാഴ കാണിക്കുന്ന കരടു് അതു ബാധിക്കുവാനിടയുള്ള ആളുകളുടെ അറിവിന്നായി ഇതിനാൽ പ്രസിദ്ധപ്പെടുത്തിയിരിക്കുന്നു.

മേപ്പടി കരടു് 1934 ഫിബ്രുവരി 15-ാം തിയ്യതിക്കോ അതിനുമുമ്പേകോ ആക്ഷേപമോ നിർദ്ദേശമോ ആവശ്യമുണ്ടെങ്കിൽ അവ അണ്ടർസെക്രട്ടറി ടു ഗവർണ്മെണ്ട്, ലാ (ജനറൽ) ഡിപ്പാർട്ടുമെൻറ്, സെക്രട്ടേറിയേറ്റ്, മദ്രാസ് എന്ന വിലാസത്തിൽ അയയ്ക്കേണ്ടതാണെന്നും മേപ്പടി കരടിനെ സംബന്ധിച്ചു് മെല്പറഞ്ഞ തിയ്യതിക്കു മുമ്പായി വല്ല ആളിൽനിന്നും കിട്ടുന്ന വല്ല ആക്ഷേപങ്ങളോ അഭിപ്രായങ്ങളോ പരിഗണിക്കുന്നതാണെന്നും ഇതിനാൽ അറിയിച്ചിരിക്കുന്നു:—

കരടു ഭേദഗതികൾ.

മേപ്പടി ചട്ടങ്ങളോടു ചേർന്ന 'G' എന്ന സമയപത്രത്തിലെ (4)-ാം (4-A)-ാം (5)-ാം നിയ്യമങ്ങൾക്കു പകരം, താഴെ കാണുന്ന നിയ്യമങ്ങൾ ചേർക്കണം, അതായതു:—

"(4) വണ്ടിയുടെ ഉടമസ്ഥൻ അതിന്റെ ഷെട്ടെച്ചിനേയും സ്ഥിതിയേയും സാധാരണയായി അതു നടുവാൻ പോരുന്ന സ്ഥിതിയിലാണെന്നു എന്നതിനേയും പറഞ്ഞു ആ വണ്ടി ഏതു ഡിസ്ക്രിപ്ഷൻ മജിസ്ട്രേട്ടിന്റെ ഡിസ്ക്രിപ്ഷനകത്തു ചെന്നു ഡിസ്ക്രിപ്ഷനകത്തിപ്പെടുമെന്നുള്ള ഒരു സർട്ടിഫിക്കറ്റു കൊടുക്കണമെന്നു ചൂലിക്ക നാട്ടുകയോ ചെയ്യുന്നതിനു മുമ്പായി ആ ഡിസ്ക്രിപ്ഷൻ മജിസ്ട്രേട്ട് സന്തിപ്പിട്ടുള്ള മാതിരിക്കുവേണ്ടി ആറാമാസം കൂടുമ്പോഴും അതിലധികമായോ കുറഞ്ഞ നിരത്തുകളിൽ ചൂലിക്ക നാട്ടുന്ന ഒരു വണ്ടിയുടെ സംഗതിയിൽ മുപ്പതു മാസം കൂടുമ്പോഴും വണ്ടിക്കുടമ അതു പരിശോധിപ്പിക്കേണ്ടതും, ആവശ്യമായി നിരത്തിനുള്ള ഉപയോഗിപ്പാൻ കൊള്ളുന്നതാണെന്നതിനെപ്പറ്റിയുള്ള തെളിവുകൂടെ സർട്ടിഫിക്കറ്റ് ആ ഉദ്യോഗസ്ഥൻ സംബന്ധപ്പെട്ട ഡിസ്ട്രിക്ട് മജിസ്ട്രേട്ടിനോ ഡിസ്ട്രിക്ട് മജിസ്ട്രേട്ടുമാരിൽ നാമനിർദ്ദേശംചെയ്തിട്ടുള്ള

അയയ്ക്കേണ്ടതും ആകുന്നു. ഈ നിയമത്തിൽ പറഞ്ഞപ്രകാരം വണ്ടി പരിശോധിച്ചിരിക്കുകയും സർട്ടിഫിക്കേറ്റ് വാങ്ങുകയും ചെയ്യാതെ ആറു മാസത്തിൽ കവിഞ്ഞ ഒരു കാലത്തേക്കോ, കൂടെ നിന്നുകൂടിയ വാടകക്ക കൊടുക്കുകയോ കൂലിക്ക നാട്ടുകയോ ചെയ്യുന്ന ഒരു വണ്ടിയുടെ സംഗതിയിൽ ഉണ്ട മാസത്തിനു കവിഞ്ഞ ഒരു കാലത്തേക്കോ, ആ വാടകക്ക കൊടുക്കുകയോ കൂലിക്ക നാട്ടുകയോ ചെയ്തുപോകരുതുമാണ്.

"(3). (i) രണ്ടാം ക്ലാസ്സോ അതിനു മീതെയോ ആയ വല്ല മജിസ്ട്രേട്ടോ, (ii) പോലീസ് ഇൻസ്പെക്ടരുടെ സ്ഥാനത്തിൽ താഴെയല്ലാതുള്ള വല്ല പോലീസുദ്യോഗസ്ഥനോ, (iii) (4)-ാം നിയമപ്രകാരം നിയമിച്ചിരിക്കുന്ന ഒരു മോട്ടർവണ്ടി ഇൻസ്പെക്ടരോ എതു സമയത്തും വണ്ടി പരിശോധിക്കേണ്ടതാവശ്യമാണെന്നു തനു ബോദ്ധ്യപ്പെടുന്നിടത്തോളം, വണ്ടി നിറുത്തുന്നതിനും ഉപയോഗിപ്പാൻ കൊള്ളുന്നതാണോ എന്നു പരിശോധിക്കുന്നതിനും ആ വക വല്ല മജിസ്ട്രേട്ടോ ഉദ്യോഗസ്ഥനോ ഡിപ്പാർട്ടുമെന്റുകളും, ആയാൾ അവനെ ന്യായമാം രേഖാമൂലം നിർദ്ദേശിക്കേണ്ടതും, അവയെ ഉടമസ്ഥനേയും വണ്ടി എതൊരു ഡിസ്ട്രിക്കിലോ ഡിസ്ട്രിക്കിൽ കൂടിയോ വാടകക്ക കൊടുക്കുകയോ കൂലിക്ക നാട്ടുകയോ ചെയ്യുന്നതായ ആയതിലെ ഡിസ്ട്രിക്ട് മജിസ്ട്രേട്ടിനേയും അറിയിക്കേണ്ടതും ആകുന്നു. വണ്ടി ഉപയോഗിപ്പാൻ കൊള്ളുന്നതാണെന്നുതിനെപ്പറ്റിയ സർട്ടിഫിക്കേറ്റ് എതു ഡിസ്ട്രിക്കിൽ വെച്ചുകൊടുത്തിരുന്നതായ ആ ഡിസ്ട്രിക്കിലെ ഡിസ്ട്രിക്ട് മജിസ്ട്രേട്ടിനെ പ്രത്യേക അറിയിപ്പുകൂടാതെ അതിൻപിന്നെ ആയതു വാടകക്ക കൊടുക്കുകയോ കൂലിക്ക നാട്ടുകയോ ചെയ്തുപോകരുതും, വണ്ടി ഉപയോഗിപ്പാൻ കൊള്ളുന്നതാണെന്നുതിനെപ്പറ്റി ഒരു സർട്ടിഫിക്കേറ്റ് ഡിസ്ട്രിക്ട് മജിസ്ട്രേട്ട് സമ്മതിച്ചിട്ടുള്ള ഒരാളിൽ നിന്നു വാങ്ങി ചാരാക്കുന്നതുവരെ അങ്ങിനെയുള്ള അനുവാദം കൊടുത്തുകൂടാത്തതുമാകുന്നു. പ്രത്യേക അനുവാദം കൊടുക്കുന്ന ഡിസ്ട്രിക്ട് മജിസ്ട്രേട്ട്, വണ്ടി ഓടു എതൊരു ഡിസ്ട്രിക്കിലോ ഡിസ്ട്രിക്കിൽ കൂടിയോ വാടകക്ക കൊടുക്കുകയോ കൂലിക്ക നാട്ടുകയോ ചെയ്യുന്നതായ ആയതിലെ ഡിസ്ട്രിക്ട് മജിസ്ട്രേട്ടിനു അതിനെ അനുവാദം കൊടുത്തിട്ടുള്ള സംഗതി അറിയിക്കുകയും വേണം.

"(5-A). (4)-ാം (5)-ാം നിയമങ്ങളിലെ ആവശ്യങ്ങൾക്കായി, മദിരാശി പട്ടണത്തെ ഒരു ഡിസ്ട്രിക്കായും പോലീസ് കമ്മീഷ്ണറെ ഒരു ഡിസ്ട്രിക്ട് മജിസ്ട്രേട്ടായും കരുതേണ്ടുന്നതാകുന്നു."

ഡി. എച്ച്. ബോംഫോർഡ്,
ഗവർണ്മെന്റ് വിപ്പുചീഫ് സെക്രട്ടറി.

(A true translation)

C. N. SARAVANA MUDALIYAR,
Senior Translator to Government.

MADRAS: PRINTED AND PUBLISHED BY THE SUPERINTENDENT, GOVERNMENT PRESS

Reg. No 1—M.

THE FORT ST. GEORGE GAZETTE

PUBLISHED BY AUTHORITY

No. 3] MADRAS, TUESDAY EVENING, JANUARY 16, 1934 [PRICE, 2 *annas*.

Part I-A—Local Self-Government

CONTENTS.

	PAGE		PAGE
LOCAL SELF-GOVERNMENT DEPARTMENT		NOTIFICATIONS BY LOCAL AUTHORITIES .. .	31
APPOINTMENTS	29		
NOTIFICATIONS BY THE INSPECTOR OF MUNICIPAL COUNCILS AND LOCAL BOARDS	31		

LOCAL SELF-GOVERNMENT DEPARTMENT.

APPOINTMENTS.

Fort St. George, January 11, 1934.

No. 49.—Under clause (a) of sub-section (1) of section 8 of the Madras Medical Registration Act (Act IV of 1914), the Government are pleased to appoint Colonel Sir F. P. Connor, *Kt.*, D.S.O., V.H.S., I.M.S., to be the President of the Madras Medical Council, vice Maj.-Genl. C. A. Sprawson, C.I.E., K.H.P., I.M.S., resigned.

No. 50.—The Government are pleased to appoint M.R Ry. K. Umanatha Rao Avargal, B.A.B.L., as Honorary Clinical Assistant in the Government Hospital at Dindigul.

S. G. SENGODAIYAN,
Deputy Secretary to Government.

NOTIFICATIONS.

Fort St. George, January 9, 1934
(G.O. Ms. No. 901, L. & M.).

No. 51.—In modification of Notification No. 1536, published in Part I-A of the *Fort St. George Gazette*, dated the 18th August 1930, as modified by Notifications Nos. 819, 1402, 174, 879 and 893 published in Part I-A of the *Fort St. George Gazette*, dated the 5th May 1931, 11th August 1931, 2nd February 1932, 14th June 1932 and 11th April 1933, respectively, Government are pleased to direct that the town-planning schemes in respect of—

(i) the Lloyd's Road area,
(ii) the Cathedral Road (South) area and
(iii) the Mylapore Eastern section area

shall be submitted to Government not later than the 30th June 1934.

Fort St. George, January 9, 1934
(G.O. Ms. No. 161, L. & M.).

No. 52.—In exercise of the power conferred by section 5 (2) (ii) of the Madras Local Boards Act, 1920, the Government exclude, with effect from the 1st April 1934, the villages of Chunnambupalli and Jangamreddipalli from the limits of the Chennur Panchayat in the Cuddapah district. After the exclusion of the said villages, the Chennur Panchayat will comprise the following area, namely, the revenue village of Chennur and its hamlet, Beddiyapalli.

E. CONRAN SMITH,
Secretary to Government.

Fort St. George, January 10, 1934
(G.O. Ms. No. 89, P.H.).

No. 53.—The Government sanction an extension of time until the 31st March 1934 for the preparation, publication and submission to Government by the Madura Municipal Council of the Taluks, Kottampatti and Upputtaru Block Town Planning Scheme called for in G.O. No. 2396, P.H., dated 8th November 1932.

(G.O. Ms. No. 70, P.H.).

No. 54.—The Government are pleased to sanction a further extension of time until 31st March 1934 for the preparation, publication and submission to Government by the Chingleput District Board of the Thambaram Town-Planning Scheme called for in G.O. No. 1033, P.H., dated 11th June 1931.

Fort St. George, August 27, 1933
(G.O. No. 1914, P.H.).

No. 55.—At the instance of the Advisory Committee of the Government Indian Medical School, Madras, the Principal, Government Indian Medical School, has proposed, that Licentiates in Indian Medicine who have had their names registered under the rules for the registration of practitioners of Indian Medicine approved by the Government, may be permitted to grant medical certificates in respect of persons examined or treated by them. The Government approve the Principal's proposal.

Fort St. George, January 4, 1934
(G.O. Ms. No. 32, P.H.).

No. 56.—Application of the Coimbatore Municipality for a loan of Rs. 4,10,000 from Government under the Local Authorities Loans Act, 1914:—

1. The purpose for which the loan is required and the estimated cost of the work.—For the Coimbatore Water-supply Scheme estimated cost Rs. 10,41,850.

NOTE.—The Council has already raised a loan of Rs. 4,4 lakhs from the Coimbatore District board vide G.O. No. 468, P.H., dated 16th March 1931 on an interest that simple interest only is payable to the Board every half-year. The loan now applied for is for repayment of the amount borrowed from the District Board.

4 The amount which it is proposed to borrow—Rs. 4,51,000.
5 The kind of the security of which it is proposed to borrow—
The Coimbatore Municipal Fund (including the sinking fund).
6 The rate of interest at which it is proposed to borrow—4½ per cent. per annum.
7 The term of years for which the money is to be borrowed and the method by which it is to be repaid—Twenty annual instalments of Rs. 9,020 each (principal and interest).
8 The details of the financial position of the local body including a statement of all existing prior charges on its funds—revenues—charged.

STATEMENT SHOWING THE FINANCIAL POSITION OF THE COIMBATORE MUNICIPAL COUNCIL FOR THE FOUR YEARS ENDING WITH THE YEAR 1933–34.

Part I.—Account of Receipts and Expenditure of the General and Special Service Accounts—Ordinary.

A. General Account.

Receipts.	I. Taxation and Contributions in lieu thereof	II. Municipal Property	III. Commutations.	IV. Education, other than Elementary	V. Public Health	VI. Miscellaneous Receipts.	VII. Investments Realised	Total	*Deduct*—Expenditure (from Revenue) charged to Special Accounts—Ordinary	Net Receipts.
	Rs.	Rs.	Rs.	Rs.	Rs.	Rs.	Rs.	Rs.	Rs.	Rs.
Total receipts—										
Actuals, 1931–32	1,13,536	316	1,40,878	28,178	27,115	81,555	1,76,000	5,68,417	44,270	5,23,147
Do. 1932–33	1,14,851	491	1,2,41	29,097	28,153	92,965	..	6,07,777	17,980	5,89,797
Do. 1933–34	1,42,000	994	1,41,1	1,111	28,000	81,070	..	5,94,164	20,180	5,80,084
Budget estimate, 1933–34	1,45,010	1,2	1,42,0	31,052	28,000	3,08,300	..	5,95,440	17,054	5,78,240
Deduct—Receipts from endowments—										
Actuals, 1931–32	..	..	..	1,276	..	..	..	1,276	..	1,276
Do. 1932–33	..	..	..	1,275	..	..	..	1,275	..	1,275
Do. 1933–34	..	..	..	1,200	..	..	..	1,200	..	1,200
Budget estimate, 1933–34	..	..	..	1,200	..	..	..	1,200	..	1,200
Net receipts available for ordinary purposes—										
Actuals, 1931–32	1,13,536	316	1,40,901	26,902	27,120	81,555	1,76,000	5,66,141	44,270	5,21,871
Do. 1932–33	1,14,851	491	1,2,41	27,822	28,153	92,965	..	6,06,502	17,980	5,88,522
Do. 1933–34	1,42,000	994	1,41,1	29,911	28,000	81,070	..	5,93,240	20,180	5,72,960
Budget estimate, 1933–34	1,45,010	1,2	1,42,0	29,852	28,000	3,08,300	..	5,94,240	17,054	5,77,186

Expenditure.	I. Management.	II. Commutations.	III. Education other than Elementary	IV. Public Health.	V. Miscellaneous.	VI. Investments.	Total.
	Rs.	Rs.	Rs.	Rs.	Rs.	Rs.	Rs.
Total expenditure—							
Actuals, 1931–32	30,527	1,04,797	25,697	1,01,756	21,358	1,20,000	4,30,395
Do. 1932–33	37,346	93,838	24,708	1,03,523	23,846	..	3,83,261
Do. 1933–34	36,716	94,157	26,000	1,07,063	20,144	..	3,84,080
Budget estimate, 1933–34	44,350	96,100	29,500	1,06,630	21,660	..	3,78,430
Deduct—Expenditure from endowments—							
Actuals, 1931–32	..	..	1,276	..	..	..	1,276
Do. 1932–33	..	..	1,275	..	..	..	1,275
Do. 1933–34	..	..	930	..	..	..	930
Budget estimate, 1933–34	..	..	1,200	..	..	..	1,200
Net expenditure incurred from ordinary receipts—							
Actuals, 1931–32	30,527	1,04,797	24,421	1,01,756	21,358	1,20,000	4,27,119
Do. 1932–33	37,346	93,838	23,433	1,03,523	23,846	..	3,81,986
Do. 1933–34	36,716	94,157	25,070	1,07,063	20,144	..	3,83,150
Budget estimate, 1933–34	44,350	96,100	28,300	1,06,630	21,660	..	3,77,230

Special Service Accounts.

Receipts.	C. Elementary Education Account.	D. Water-supply and Drainage Account.
	Rs.	Rs.
Total receipts including contribution from General Account—Ordinary		
Actuals, 1931–32	30,719	1,70,893
Do. 1932–33	35,055	1,73,472
Do. 1933–34	36,520	1,81,939
Budget estimate, 1933–34	40,900	1,71,600
Net receipts from special taxation and rates as per the accounts—		
Actuals, 1931–32	23,749	1,70,893
Do. 1932–33	25,055	1,73,472
Do. 1933–34	26,511	1,81,939
Budget estimate, 1933–34	25,900	1,71,600

Expenditure.	C. Elementary Education Account.	D. Water-supply and Drainage Account.
	Rs.	Rs.
Total expenditure—		
Actuals, 1931–32	33,013	1,54,531
Do. 1932–33	34,911	1,73,146
Do. 1933–34	35,515	1,87,985
Budget estimate, 1933–34	41,040	1,69,908
Net expenditure from taxation and receipts other than endowments and special contributions [and special Government grants]—		
Actuals, 1931–32	23,004	1,54,531
Do. 1932–33	24,025	1,71,146
Do. 1933–34	26,515	1,81,985
Budget estimate, 1933–34	24,040	1,69,908

Part II.—Particulars of the net Surplus or Deficit under General Funds for four years ending with 1933–34.

	Actuals, 1930–1931.	Actuals, 1931–1932.	Actuals, 1932–1933.	Budget estimate, 1933–1934.
	Rs.	Rs.	Rs.	Rs.
(a) Net total receipts under A. General Account—Ordinary	5,36,672	5,76,841	5,87,891	5,93,740
(b) Net actual expenditure under A. General Account—Ordinary	5,31,123	5,09,547	5,31,548	5,77,230
(c) Difference (a)—(b)	50,749	67,490	56,343	+ 1,510
(d) Credit to sinking fund	50,749	61,490	50,343	— 7,490
(e) Capital receipts utilised	6,913	6,713	4,000	..
(f) Actual capital expenditure under B accounts incurred by the local body ..	1,99,778	1,75,454	1,90,3	71,300
(g) Open balance under A. General Account—Ordinary	1,49,987	47,085	8	43,573
(h) Closing balance under A. General Account—Ordinary	47,108	30	44,315	5,785
(i) Minimum closing balance	20,000	20,075	19,046	19,121
(j) Deficiency in the closing balance	..	20,075	..	13,421

* Excludes Rs. 263 closing balance under the Endowments Account.

Statement of Assets and Liabilities on 31st March 1933.

Assets.		Rs.
(1) Arrears of taxes		11,746
(2) Balance on 31st March 1933 of Municipal Funds ..		83,566
(3) Deposits, Provident Fund, etc.		84,082
(4) Town and plant, landed property, etc. ..		1,28,027
(5) Live stock		1,05,048
(6) Advances recoverable and permanent advances ..		57,665
Total ..		10,00,000

Liabilities.	Rs.
(1) Balance of loans—	
(a) From Government	13,28,564
(b) From Public	9,50,000
(2) Deposits, Provident Fund, etc.	84,082
(3) Loans (balance)	13,844
Total ..	23,76,543

Fort St. George, November 21, 1933
(G.O. No. 2429, P.H.).

No 57.—

The following draft of a rule laying down the qualifications for women health visitors in the employ of local boards, which the Governor acting with Ministers proposes to make in exercise of the power conferred by section 71 and clause (c) of sub-section (2) of section 199 of the Madras Local Boards Act, 1920 (Madras Act XIV of 1920), is hereby published as required by section 200 of the said Act for general information. Notice is hereby given that the draft will be further proceeded with after the expiry of six weeks from the date of publication of this notification and that any objection or suggestion which may be received with respect thereto before the expiry of the period aforesaid will be considered by the Governor acting with Ministers.

DRAFT RULE.

No woman shall, without the sanction of the Local Government accorded by general or special order, be appointed as a health visitor under a local board unless she—

(a) possesses a diploma granted by the Board of Examiners to the Training School for Health Visitors attached to the Maternity and Child Welfare Division of the Indian Red Cross Society, Madras Branch, and

(b) (i) if married or a widow, is not less than 21 years of age nor more than 35 years of age or (ii) if unmarried, is not less than 20 years of age.

No. 58.—

The following draft of a rule laying down the qualifications for women health visitors in the employ of municipalities, which the Governor acting with Ministers proposes to make in exercise of the power conferred by section 74 and clause (c) of sub-section (2) of section 303 of the Madras District Municipalities Act, 1920 (Madras Act V of 1920), is hereby published as required by section 304 of the said Act for general information. Notice is hereby given that the draft will be further proceeded with after the expiry of six weeks from the date of publication of this notification and that any objection or suggestion which may be received with respect thereto before the expiry of the period aforesaid will be considered by the Governor acting with Ministers.

DRAFT RULE.

No woman shall, without the sanction of the Local Government accorded by general or special order, be appointed as a health visitor under a municipal council unless she—

(a) possesses a diploma granted by the Board of Examiners in the Training School for Health Visitors attached to the Maternity and Child Welfare Division of the Indian Red Cross Society, Madras Branch, and

(b) (i) if married or a widow, is not less than 21 years of age nor more than 35 years of age or (ii) if unmarried, is not less than 20 years of age.

Fort St. George, January 2, 1934.

No 1.—The following notification, dated 11th December 1933/26th Vrischigam 1109, issued by the Diwan of Cochin, is published :—

Whereas there is danger of plague and cholera being imported into Cochin if people from plague-infected areas are allowed to attend the Talapoly festival at Cranganur which commences on Sunday the 1st of Makaram 1109 corresponding to the 14th of January 1934 and lasts for four days, it is hereby notified in exercise of the powers conferred on the Diwan by section 2 of the Epidemic Diseases Regulation I of 1072, that the attendance of people from plague and cholera infected areas at the above-mentioned festival is prohibited.

2. All people proceeding to the said festival in contravention to this notification will be turned back.

3. Intending visitors are however warned of the danger of infection they may be exposed to by proceeding to the festival.

A 2

Fort St George, January 16, 1934.

No. 59.—In modification of Notification No. 39 published on page 18 of Part I A of the *Fort St. George Gazette*, dated 9th January 1934, the following revised lists of plague-infested areas are published :—

A.—In the Madras Presidency.

Salem—Taluk—Hosur.
Coimbatore—Taluks—Kollegal and Gobichettipalayam.
Bellary—Taluks—Kudligi, Harpanahalli, Kudligi Sirdarpalya and Rayadrug.
Town—Hospet.
Madura—Taluks—Periyakulam and Tirumangalam.
Town—Bodinayakkanur.
Anantapur—Taluks—Guoty, Dharmavaram and Anantapur.
North Arcot—Taluk—Arni.
Malabar—Town—Calicut.

B.—Outside the Madras Presidency.

[Infested localities—Districts and States and Towns of 50,000 or more inhabitants.]

I. BOMBAY.

Districts—Belgaum, Dharwar, Kanara, Bijapur, Satara, Thana, Sholapur, Poona, Ahmednagar and Kaira.
States—Kolhapur and Deccan States.
Towns—Poona, Bombay, Sholapur and Karwar.

II. BURMA.

Districts—Meiktila, Myingyan, Sagaing, Magwe, Yamethin, Mandalay and Pakokku.
Town—Mandalay

III. MYSORE.

Districts—Mysore, Kadur, Shimoga, Chitaldrug, Hassan, Civil and Military Station, Bangalore, Tumkur, Kolar and Kolar Gold Fields.
Towns—Mysore and Bangalore.

IV. HYDERABAD STATE.

Districts—Atrafbalchak, Osmanabad, Medak, Gulburga, Bidar, Nizamabad, Warangal, Mahbubnagar, Nalgondah, Raichur, Naudet, Secunderabad Cantonment, Parbhani and Bhir.
Town—Hyderabad.

V. CENTRAL PROVINCES.

Districts—Chhindwara, Hoshangabada, Nandia, Yeotmal, Betul, Nagpur and Jubbulpore.
Towns—Hoshangabad and Chhindwara.

VI. UNITED PROVINCES.

Districts—Gorakpur, Basti, Budaun, Saharanpur, Etah, Muzaffarnagar, Bijnor, Moradabad, Farrukhabad, Azamgarh, Ballia, Ghazipur and Rai Bareli
Town—Moradabad.

VII. BIHAR AND ORISSA.

Districts—Muzaffarpur, Saran, Monghyr and Dharbanga.

VIII. COORG.

IX. PUNJAB.

Districts—Gujrat, Hoshiarpur, Amritsar, Jullundur, Gurdaspur as Sialkot.
Town—Amritsar.

X. BARODA STATE.

XI. BHOPAL STATE.

No. 60.—The following draft of an amendment to the rules made under the Madras Nurses and Midwives Act, 1926 (Madras Act III of 1926), and published with Public Health Department Notification No. 190, dated the 14th February 1928, at pages 30 to 60 of Part I A of the *Fort St George Gazette*, dated the 14th February 1928, as subsequently amended which the Governor in Council proposes to make in exercise of the powers conferred on him by section 11 of the said Act is published for general information.

Notice is hereby given that the draft will be taken into consideration after one month from the date of publication of this notification and that any objection or suggestion which may be received in respect thereto before the expiry of the period aforesaid will be considered by the Governor in Council.

DRAFT AMENDMENT.

For clause (*f*) of rule 32-A of the said rules, the following clause shall be substituted, namely:—

"(*f*) If she possesses a valid Licence of qualification in carrying issued by the Chairman, Madras Assessment of Indian Vessels Board and in the case of vessels carrying passengers also for number ensured on the ship per certificate of Examiners appointed by Madras Government and the Government of Madras."

S. G. SENGODAIYAN,
Deputy Secretary to Government.

No. 61.—Under section 48 (1) of the Land Acquisition Act I of 1894, the Government hereby withdraw from the acquisition of the land described below and specified in the Notification No. 634, published under section 4 of the Land Acquisition Act at page 227 of Part I A of the *Fort St. George Gazette*, dated 13th June 1933, as required for the formation of a road in Kallukkuri village, Bhimavaram taluk, West Godavari district—

West Godavari district, Bhimavaram taluk,
Kallukkuri village.

	Acres.
Tunjavarapu Jeevayya service inam, wet R. S. No. 214 B, belonging to Mallikarjuna Sharma, Subbamma Amma and Seetalu, adviliars on behalf of Sri Umamaheswara Swamy and Venkatagnaraswamy bounded on the north by R. S. Nos. 213 and 216; east by R. S. No. 231 C; south by R. S. No. 214 B; west by R. S. No. 232	0·60

No. 62.—Under section 48 (1) of the Land Acquisition Act I of 1894, as amended by the Land Acquisition Act XXXVIII of 1923, the Government hereby withdraw from the acquisition of lands specified below in Gudala-la and Kalavacheria villages, Rajahmundry taluk, East Godavari district, included in the notification under section 4 (1) of the Land Acquisition Act, published at page 607 of Part I A of the *Fort St. George Gazette*, dated 9th August 1932, as being required for laying out a road from Gudavala to Singamapalem.

Gudavala village.

						Acres.
S. No. 347 part	..	..	..	..	..	0·09

Kalavacheria village.

S. No. 4 part	..	..	..	..	..	1·30
S. No. 29 part	..	..	..	..	..	0·04

ERRATA.

In the notification under section 4 (1) of the Land Acquisition Act 1894 published at page 397 of Part I A of the *Fort St. George Gazette*, dated 10th October 1933, for the acquisition of lands for the formation of a road from Nurugur to Vulumadapalli in Erugudi village, Madura taluk, Tirumangalam district—

Against, S.F. No. 347-8 part, *for* 'mortgagee Palaniyandi Kavundan' read 'Nos. (1) Thattammal and (2) Govindammal and (3) mortgagee Palaniyandi Kavundan.'

Against, S.F. No. 360-2 part, *for* 'mortgagee Ramalinga Mupnar, part (1); Ramlinga Mupnar (owner), (2) Muthusamy Kodukur Imarkanar.'

Against, S.F. No. 363-3 part, *for* 'situate in minor Sethuyar Poruvu' read 'Kalvakkudi Aaraul, *for* "southern boundary No. 363-3 part" read "northern boundary No. 363-3 part."

Against, S.F. No. 364-4 part, *for* 'belonging to Odde Muthu Poruvu' read 'a person, *for* "southern boundary No. 364-1 part," read "southern boundary No. 364-3 part."

Against, S.F. No. 365-1 part, *for* 'inclusive Nallathambi Kaundi,' read 'inclusive of Nallathambi Kaundi and Pethu Reddi.'

In Notification No. 1099 published under section 4 (1) of the Land Acquisition Act, 1894, on page 336 of Part I-A of the *Fort St. George Gazette*, dated 19th September 1933, for the acquisition of land for extension of road in the Nellore Municipality—

Government, dry, C.S.R. No. 39-2, *for* 'owners Kuppuswami Ramakrishnayya and the mortgagee, Dodla Ramireddi,' read 'Syed Abdul Khader Sahib Bin Sayed Sahib, Syed Meeran Sahib Kaleepalli Ramakrishnayya and Official Receiver, Nellore, for Dodla Ramireddi, the mortgagee.'

In the notification under section 4 (1) of the Land Acquisition Act I of 1894, as amended by the Land Acquisition Act XXXVIII of 1923, published at pages 483 and 484 of Part I-A of the *Fort St. George Gazette*, dated 5th December 1933, in respect of lands required for the formation of a road from Ooor to Rajapalaiyam village in Vellore taluk, North Arcot district—

Against S. No. 316-5 B of Sekkanur village, *for* 'Arulthasamal,' read 'Anamalai Kavundan.'

In the declaration published under section 6 of the Land Acquisition Act I of 1894, on page 663 of Part I-A of the *Fort St. George Gazette*, dated 5th December 1933, in respect of the lands to be acquired for the Ramnad-Uttirakosamangai road, in Uttirakosamangai village, Ramnad taluk, Ramnad district—

Against item, serial number omitted, S.S No. 7-1, *for* 'owners (1) Muniyandi and Kasi (2) Kuttiammal Kandukal (3) Nagaiah Kandukal and (4) Subramani Kandukal as an Mirasdars, minor (5) Muniyandi Kandukal, (6) Muniyandi Kandukal, (7) Muniyandi Kandukal, (8) Kaliyamma Kandukal, (9) Kalaiah Khan Kandukal and (10) Sivaswami Kandukal alias Sivanandan, minor by guardian brother No. (1).'

In the notification under section 4 (1) of the Land Acquisition Act I of 1894, as amended by the Land Acquisition Amendment Act XXXVIII of 1923, published at page 58 of Part I A of the *Fort St. George Gazette* dated 14th February 1933 in respect of the land required for the construction of a bridge over the Kot Pallu river and laying out approach roads in Kanjanda village of Parvatipur taluk in the Vizagapatam district—

Against S. No. 83, *for* 'owner Gopinadha Rahuli Patro,' read 'owners manager, Kanjipara Estate and Gopinadha Rahuli Patro, superior holder Gopinadha Rahuli Patro.'

Against S. No. 91, *for* 'owner Gopinadha Rahuli Patro,' read 'owners manager, Kanjipara Estate and Gopinadha Rahuli Patro, occupier Gopinadha Rahuli Patro.'

Against S. No. 92-1, *for* 'owner Gopinadha Rahuli Patro, occupier Mantha Krishnamurty,' read 'owners manager, Kanjipara Estate, Gopinadha Rahuli Patro and Mantha Krishnamurty, occupier Mantha Krishnamurty.'

Against S. No. 92-2, *for* 'owner Gopinadha Rahuli Patro, read 'owners manager, Kanjipara Estate and Gopinadha Rahuli Patro, occupier Gopinadha Rahuli Patro.'

Against S. No. 93-1 *for* 'owner Gopinadha Rahuli Patro, occupier Paramarthi Subba Rau, Pasupurthi Chiva Rama Rau and Pasumarthi Seetharamulu' read 'owners manager, Kanjipara Estate, Devirandha Rahuli Patro, Paramarthi Venkata Subba Rao, Paramarthi Venkata Rama Rao and Pasumarthi Venkata Seetharamulu Pasumarthi Venkata Rama Rao and Pasumarthi Venkata Seetharamulu Pasumarthi Venkata Rama Rao and Pasumarthi Venkata Jagannadha Rao.'

Against S. No. 93-2, *for* 'owner Gopinadha Rahuli Patro,' read 'owners manager, Kanjipara Estate and Gopinadha Rahuli Patro.'

Against S. No. 93-3 *for* 'owner Gopinadha Rahuli Patro,' read 'owners manager, Kanjipara Estate, Gopinadha Rahuli Patro and Mantha Gurumurti.'

Against S. No. 57, *for* 'owner Gopinadha Rahuli Patro, bounded on the south by S. No. 58, area 0·56,' read 'owners manager, Kanjipara Estate, Gopinadha Rahuli Patro and Mantha Gurumurti, bounded on the north by S. No. 8-2, area 0·42.'

Against S. No. 58, *for* 'S. No. 58, owner Gopinadha Rahuli Patro, bounded on the north by remaining portion of the land; east by S. No. 57, south by the remaining portion, west by S. No. 59-1 (58 acres)' read 'S. No. 58, owners manager, Kanjipara Estate, Gopinadha Rahuli Patro and Mantha Gurumurti, bounded on the north by S. No. 57, east by S. No. 8-3, south by S. No. 59-1; west by S. No. 8-1, 0·28 acre.'

Against S. No. 59-1 *for* 'S. No. 59-1, owner Gopinadha Rahuli Patro, occupier Dolla Kristnia Sahu, bounded on the north by S. No. 58, south by S. No. 59-2' read 'dry, S. No. 59-1, owners manager Kanjipara Estate, Gopinadha Rahuli Patro and Dolai Subramania Sahu, minor died his adopted son Lakshmanarayana Sahu, occupier Dolai Subrama Rau, bounded on the north by S. No. 58, south by S. No. 59-2.'

Against S. No. 59-2, *for* 'S. No. 59-2, owner and occupier Palagulla Sanyasi, bounded on the north by S. No. 59-1; south by S. No. 60-1' read 'dry, S. No. 59-2, owners manager, Kanjipara Estate, Gopinadha Rahuli Patro and Mantha Gurumurti, bounded on the north by S. No. 59-1, south by S. No. 60-1.'

Against S. No. 60-1 *for* 'S. No. 60-1, owner Gopinadha Rahuli Patro' bounded on the north by S. No. 59-2 south by S. No. 60-2' read 'dry, S. No. 60-1 owners manager, Kanjipara Estate, Gopinadha Rahuli Patro and Mantha Rami Naydu, bounded on the north by S. No. 59-2 south by S. No. 60-2.'

Against S. No. 60-2, *for* 'S. No. 60-2, owner Gopinadha Rahuli Patro, bounded on the north by S. No. 60-1,' read 'S. No. 60-2, owners manager, Kanjipara Estate, Gopinadha Rahuli Patro and Mantha Rami Naydu, bounded on the north by S. No. 60-1.

In the notification published under section 4 (1) of the Land Acquisition Act, 1894, on page 223 of Part I-A of the *Fort St. George Gazette*, dated 13th June 1933, for acquisition of land for widening pathway to the Amaravati river in the Karur Municipality—

L. N. Samudram village.

T.S. No. 1236—

For 'No. 1236 pick, owners Vellara Muthuvan, minor Murugesa, guardian mother Mariyayee and Gurusamy and Marimuthu Servaigaran Nayudu, bounded on the north by Nos. 1217 and 1236; west by Nos. 1237—extent 5.0.0 square feet,' read 'No. 1236-2, Ilaiyudhan to (1) Vellara Muthuvan and (2) minor Varuthuvan age 13 years, guardian No. (1), depicted on the east by Nos. 1217 and 1236-1 A; west by No. 1236-1—extent 0.7 acre or 7,476 square feet.'

T.S. No. 1236—

For 'No. 1236 part, owners Vellara Muthuvan, minor Murugesa, guardian mother Mariyayee and (2) Gurusamy and Marimuthi, house Gurusamy Nayudu, bounded on the north by No. 1217; east by No. 1236 pt4, south by No. 1234; west by No. 1236 part—extent 0.3.0 square feet,' read 'No. 1236-1 A belonging to same as for T.S. No. 1236-2, bounded on the north by No. 1217, east by No. 1236-1 C & D, south by No. 1236; west by No. 1236 C—extent 0.7 acre or 3,159 square feet, and No. 1236-1 B, belonging to Chinna Varuthuvan, and Muthuvan (the same), bounded on the north by No. 1217, east by No. 1236-1 south and west by No. 1236-1 A—extent 0 06 acre or 1,305 square feet.'

Whole Inam Karur village,

T.S. No. 1238—

For 'No. 1238 part, nattavaramai, read' No. 1238-2, nattavaramai *Add* trustees for the time being T. S. P. L. S. Thiagaraja Chettiar and K. V. Parthasarathi Ayyangar.'

For 'vadivambadam Mirasi Ramachandra Rao, Dubagunta Rao and Ramayya Rao and minister minor Gunga Rao Annual' read 'Venkatasam Rao minor Chandra Rao aged 8, Subbarao Minor aged 6 and Rangayamma Rao, minor 4, guardian K. L. Subbanarasi Rao.'

For 'extent 0 150 square feet, read' extent 0·10 acre or 4,113 square feet.'

T.S. No. 1567—

For 'No. 2582 part, belonging to minors Ramachandra Rao, Bankaya Rao and Rangayamma Rao, guardian mother Gunga Rao Annual—extent 0·01 or 400 square feet,' read 'No. 182 B, belonging to minors No. 2582-2—extent 0·01 or 400 square feet.'

For 'Total 23,297 cubic feet,' read 'Total 0·45 acre or 20,071 square feet.

In the notification published under section 4 (1) of the Land Acquisition Act, 1894, on page 213 of Part I A of the *Fort St. George Gazette*, dated 10th October 1933, for the acquisition of land in the Vedasam village, Kulitalai taluk, Trichinopoly district—

Against 3 No. 1-1, for 'S F. No. 1-1 part, bounded on the east and south by No. 1-1 part—extent 0·09 acre,' read 'S F. No. 1-1 A, bounded on the east and south by No. 1-1 B—extent 0·08 acre.'

Against 5 No. 92-2, for 'S.F. No. 92-1, belonging to Mr. Kuttayan Kavandan and Arthanari Kavandan, bounded on the north by No. 93-5 part and Puthur, east by Nos. 86-1 part and 93-1 part, south by Nos. 93-1, west by Nos. 94-5,' read 'S.F. No. 86-1 A, belonging to Mr. Kuttayi Kavandan and Muruga Kavandan, bounded on the north by No. 94, Puthur village east by No. 86-1, south by No. 93-1 B, west by Nos. 94-5 A.'

Against 13 No. 93-1, for 'S F. No. 93-1 part, belonging to Veeraswami Ekambar, road by No. 93, path, south by Nos. 92-1 part—enlargement 0·12 acre,' read 'S.F. No. 93-1 A, belonging to Veeraswami Ekambar, bounded on the east by No. 94, south by No. 92-1 B—extent 0·20 acre.'

Against 8 No. 74-3, for 'S.F. No. 74-3, bounded on the north by No. 74-3 part; east by Mandrachalathirumalai village and No. 74-4 part, south by No. 74-1 part, west by Nos. 74-1 part and 74-5 part,' read 'S.F. No. 74-3 B, bounded on the north by No. 74-3 part, east by No. 74-4 B, Mandrachalathirumalai village, south by Nos. 74-4 part, west by No. 74-1 B.'

Against 9 No. 74-5 B, for 'S.F. No. 74-5 B, bounded on the north by No. 74-6 part, east by No. 74-1 south by No. 74-5 D, west by No. 74-6A part—extent 0·07 acre,' read 'S.F. No. 74-5 B-1, bounded on the north by No. 74-1, east by No. 74-1 A south by No. 74-5 D-2, west by No. 74-6 B-1—extent 0·05.'

Against 5 No. 74-1 for 'S.F. No. 74-1 part, bounded on the north by No. 74-2 path, east and south by No. 74-1 part, west by No. 74-5 B part—extent 0·08 acre,' read 'S.F. No. 74-1 A, bounded on the north by No. 74-2 A, east and south by No. 74-1 B, west by No. 74-3 B-1—extent 0·03 acre.'

For 'Total 0·45 acre, read' Total 0·79 acre.'

In the notification under section 4 (1) of the Land Acquisition Act 1 of 1894, as amended by the Land Acquisition Amendment Act XXXVIII of 1923, published at page 234 of Part I-A of the *Fort St. George Gazette*, dated 11th July 1933, in respect of the land required for the construction of a bridge over the Panachiver and by-pass approach road in Paradi village of Bobbili taluk in the Vizagapatam district—

Against 3, No. 21—

For 'occupier Kalleti Ernayya of Paradi,' read 'occupiers Kalleti Ernayya and Pallana Thamma Rayudu of Paradi,' for 'and by dry land of Pallana Jamma Rayudu,' read 'west by dry land of Pallana Thamma Rayudu'

Against 9 No 25—

For 'north by dry land of Kalleti Ernayya,' read north by dry land of Kalleti Ernayya and Pallana Thamma Rayudu' for 'west by dry land of Kari Soni Rayudu,' read' west by dry land of Kari Soni Nara Na and Sirala Ramayya.

Against 8, No. 26—

For 'occupier Kari Soni Rayudu of Paradi,' read 'occupiers Kari Soni Nayudu and Sirala Ramayya of Paradi.'

Against 8 No. 27—

For 'north by dry land of Kari Soni Nayudu,' read 'north by dry land of Kalli Soni Nayudu and Sirala Ramayya.

ACQUISITION OF LANDS

No. 03.—Whereas it appears to the Government that the land specified below is needed for a public purpose, to wit, for the formation of a road from Mudukkur to Perattandam, notice to that effect is hereby given to all whom it may concern in accordance with the provisions of section 4 (1) of the Land Acquisition Act I of 1894, as amended by the Land Acquisition Amendment Act XXXVIII of 1923; and the Government hereby authorises the Special Deputy Collector No. IX, Tanjore, his staff and workmen to exercise the powers conferred by section 4 (2) of the Act. Under section 3 (c) of the same Act, the Government appoints the Special Deputy Collector No. IX, Tanjore, to perform the functions of a Collector under section 5-A of the Act.

Tanjore district, Pattukkottai taluk.
No. 21. Peryakottai village.

	Approximate extent.	Acs.
Government, dry, S. No. 214-6 D, belonging to S. R. Telappan Sendaiyiyar, bounded on the north by No. 214-5 A & 6-2-2; east by No. 214-6 C; south by No. 211 7; west by No. 214-6 A	.. .. ..	0·08
Government, dry, S. No. 214-6 B, belonged to 329, T. Narayana Vilasu, bounded on the north by No. 214-2 C; east by No. 214-7 A, south by No. 214 A 1; west by No. 214-3 C	.. .. ..	0·12
Government, dry, S. No. 212 A-4 A belonging to 285, minor Thalavai Sakkottiyan, minor R. Endavivan Sendaiyiyan, by guardian and mother Ambikami, bounded on the north by No. 212 A-4; east by No. 212 A 3 & 3 B, south by No. 212 A-4 B; west by No. 212 A-4 A	.. .. ..	0·07
Government, dry, S. No. 212 A-5 A—belonging to 166, 69 Natarya Mudaliar and Sekkiya Kandiyaran, bounded on the north and east by No. 212 A-1, south by No. 212 A-5 B; west by No. 212 A-4 A	.. .. ..	0·11
Government, dry, S. No. 210-1 B belonging to 307 T. Dandayudapani Mudaliyaru, bounded on the north by No. 210-1 A; east by No. 210-B B, south by No. 212 A-1; west by No. 214 5 D	.. .. ..	0·13
Government, dry, S No. 210-6 B, belonging to 307 T. B. Dandayudapani Mudaliyaru, bounded on the north by No. 210-5 A; east by No. 210-6 C, south by No. 212 A-1; west by No. 210-6 B	.. .. ..	0·14
Government, dry, S No. 220 BA-6 B belonging to 427 minor R. Sakkiyan Ayyalperiyan, by guardian mother Ambalam, bounded on the north by No. 220 BA-6 A; east by No. 220 BA-6 B, south by No. 221 A-1; west by No. 220-A E	.. .. ..	0·12
Government, dry, S. No. 220 BA-6 E, belonging to R. R. Rajaram Sendaiyiyan, bounded on the north by No. 220 BA-6 A; east by No. 220 BA-7 B, south by No. 221 A-1; west by No. 220 BA-6 D	.. .. ..	0·11
Government, dry, S No. 220 BA-7 E, belonging to 315 RAM Sendaiyiyan and Muruppan bounded on the north by No. 220 BA-7 A, east by No. 220 BA-8 B; south by No. 221 A 1; west by No. 220 BA-7 B	.. .. ..	0·17
Government, dry, S No. 220 BA-8 B, belonging to 30, Gen. Ponnaswami Ontiriyar, bounded on the north by No. 220 BA-8 A; east by No. 220; south by No. 221 A-1; west by No. 220 BA-7 E	.. .. ..	0·04
Government, dry S. No. 221 A, belonging to 295, Virappa Kallaiyan, bounded on the north by No. 220 BA-8 B; east by No. 221, south by Nos. 222 and 223; west by No. 219 A-1	.. .. ..	0·05
Government, dry, S. No. 240 BB-2 part, belonging to 307, Gen. Kathamuthu Pallavaraya, bounded on the north by No. 221 C-3 part; east by No. 240 BB-3 part, south by No. 221 C-10 B 10 parts; west by No. 240 BB-1	.. .. ..	0·08
Government, dry, S No. 220 BB-3 part, belonging to 307, Gen. Govinda Pallavaraya, bounded on the north by No. 221 C-3 part, east by No. 221 C-4 B, south by No. 221 C-4 part; west by No. 221 C-3 part	.. .. ..	0·03
Government, dry, S No. 221 C-4 part, belonging to 307 G. Govinda Pallavaraya, bounded on the north by No. 221 C-4 part, east by No. 221 C-4 B, south by No. 221 C-4 part; west by No. 221 C-3 part	.. .. ..	0·04
Government, dry, S No. 221 C-4 B, belonging to S. R. Balayyan Sendaiyiyan, bounded on the north by No. 221 C-4 A; east by No. 221 C-9 part; south by No. 221 C-10 part; west by No. 221 C-4 part	.. .. ..	0·01
Government land, dry S. No. 221 C-9 part, belonging to 160, N Kothandam Sendaiyiyan, alias Mahalakshmi Sendaiyan, s/o. Subbaiyan Sendaiyiyan, minor by guardian mother Lakshmi Ammal, bounded on the north by No. 221 C-9 part, east by No. 225-3 A; south by No. 225-7 A, west by No. 221 C-10 B & 10 part	.. .. ..	0·04
Government, dry, S. No. 221 C-13 part, belonging to 295 D Virappa Kallaiyan, bounded on the north by No. 220 BB-2 part, east by No. 221 C-10 part, south by No. 221 C 13 part; west by No. 223	.. .. ..	0·03
Government, dry, S. No. 221 C 10 part, belonging to 99, Lt. Bhavani Ayyalu, bounded on the north by Nos. 220 BB 2 & 3 parts and 221 C-9, east by No. 225, south by Nos. 221 C-9 part and 221 A, west by No. 221 C-10 part, west by No. 221 C-13 part	.. .. ..	0·24
Government, manavari, S. No. 225-3 A, belonging to 121, M Rangaiya Mangadan, bounded on the north and east by No. 225-3 B; south by No. 226-6 A, west by No. 221 C 9 part	.. .. ..	0·01
Government, manavari, S. No. 225-7 A, belonging to 99 Lt. Bhavani Ayyalu, bounded on the north by No. 221 C-9 part, east by No. 225-6 A, south by No. 225-7 B; west by No. 221 C-10 part	.. .. ..	0·24
Government, manavari S. No. 225-6 A, belonging to 161, M. Rangaiyan Kandiyan and M. Bhavani Sendaiyiyan, bounded on the north by Nos. 225-3 A & B C, east by No. 225-5 C south by No. 225-6 B, C & A 10 A, west by No. 225-7 A & B	.. .. ..	0·15
Government, manavari, S. No. 225-9 B, belonging to 115, Ram Sendaiyiyan and Muruppan Sendaiyiyan, bounded on the north by No. 225-8 A, east by No. 225-10 A, south by No. 225-11 B & B A, west by No. 225-6 A	.. .. ..	0·09
Government, manavari S. No. 225-10 A, belonging to 495, Lt. Ramayi and Bhavani Sendaiyiyan, bounded on the north by No. 225-8 A, 10 B & 10 C, east by No. 225-10 B, 10 C & 12 C, south by No. 225-11 B, west by No. 225-9 B	.. .. ..	0·06
Government, manavari S No. 225-11 B, belonging to 141 K. Kandaswami Sendaiyiyan, bounded on the north by No. 225-10 A, & B 11, east by No. 225-10 C & 14 A south and West by No. 225-13 A	.. .. ..	0·06
Government, manavari, S No. 225-10 C, belonging to S. R. Rajagopa Sendaiyiyan, bounded on the north by No. 225-11 B 11 east by No. 225-14 A 13 B & 13 C, south by No. 225-14 A, west by No. 225-10 A & 11 B	.. .. ..	0·04
Government, manavari, S. No. 225-17 C, belonging to 144, an. Kannuswami Servaiyan bounded on the north and east by No. 225-15 B, south by No. 225-18 C, west by No. 225-14 C	.. ..	A. Cs. 0·05
Government, Sethiyoli, S. No. 225-14 A, belonging to 217, 88. Kalimuthuchi, bounded on the north by No. 225-13 C, east by No. 225-14 B, west by No. 225-11 B, 13 C & 14 B	.. .. ..	0·07
Government, manavari, S No. 225-14, belonging to 445, minor Ponniyan Sendaiyiyan bounded on the north by No. 225-13 C & 10 B east by No. 225-10 C & 11 B, south by No. 225-17 A, 17 B & 15 D, west by No. 225-16 A & 15 D	.. .. ..	0·07

	ACS.
Government, manavari, S. No. 223-17 A, belonging to 383. [illegible], bounded on the north by No. [illegible]; east by No. [illegible], south and west by No. [illegible]	0·91
Government, manavari, S. No. 223-15 C, belonging to 57 [illegible], bounded on the north by No. [illegible], east by No. [illegible]; south by No. [illegible], west by No. [illegible]	0·11
Government, manavari, S. No. [illegible], belonging to 275. [illegible] and [illegible], bounded on the north by No. [illegible], east by No. [illegible], south and west by No. [illegible]	0·03
Government, manavari, S. No. [illegible], belonging to [illegible] [illegible], bounded on the [illegible] and east by No. [illegible]; south by No. [illegible], west by No. [illegible]	0·03
Government, manavari, S. No. 223-13 A, belonging to [illegible], bounded on the north by No. [illegible], east by No. [illegible], south by Nos. [illegible] and [illegible], west by No. [illegible]	0·14
Government, manavari, S. No. 223-19 C, belonging to 318, [illegible] Arumugam, bounded on the north and east by No. [illegible], south by No. 184-5 B, west by No. [illegible]	0·02
Government, manavari, S. No. [illegible], belonging to [illegible], T. [illegible], bounded on the north by No. [illegible], east by No. [illegible]; south and west by No. 184-5 A	0·05
Government, manavari, S. No. 184-5 B, belonging to 57. A. [illegible], bounded on the north by Nos. [illegible] and [illegible], east by No. [illegible], south by No. [illegible], west by No. [illegible]	0·16
Government, manavari, S. No. [illegible], belonging to 67. A. [illegible], bounded on the north by No. [illegible], east by No. [illegible], south by No. [illegible], west by No. [illegible]	0·04
Government, manavari, S. No. 184-7 A, belonging to 142. [illegible], bounded on the north by No. [illegible], east by No. [illegible], south by No. [illegible], west by No. [illegible]	0·01
Government, manavari, S. No. 184-7 B, belonging to 161. [illegible], bounded on the north by No. [illegible], east by No. 184-10 A; south by No. 184-7 B, west by No. 184-7 A	0·04
Government, wet, S. No. 184-15 C, belonging to 375. [illegible], bounded on the north by Nos. [illegible], east by No. 184-16 A and 16 B, south by No. 184-10 A, west by No. [illegible]	0·05
Government, wet, S. No. 184-18 A, belonging to 290. [illegible], bounded on the north by No. [illegible], east by No. 184-17 B, south by No. 184-18 B; west by No. [illegible]	0·10
Government, wet, S. No. 184-17 B, belonging to [illegible], [illegible], bounded on the north by No. [illegible], east by No. [illegible], south and west by No. [illegible]	0·05
Government, wet, S. No. [illegible], belonging to 290. [illegible], bounded on the north by No. [illegible], east by No. [illegible]; south by No. [illegible], west by No. 184-17 B	0·04
Government, wet, S. No. 185-4 B, belonging to 181. M. [illegible], bounded on the north by No. [illegible], east by No. [illegible], south by No. [illegible], west by No. [illegible]	0·02
Government, wet, S. No. 185-5 B, belonging to 548. M. [illegible], bounded on the north and east by No. [illegible], south by No. [illegible], west by No. [illegible]	0·00011
Government, wet, S. No. 185-6 B, belonging to 200. L. [illegible], bounded on the north by No. [illegible], east by Nos. [illegible] and [illegible], south by No. [illegible], west by Nos. [illegible] and [illegible]	0·40
Government, dry, S. No. 185-1 A-2, belonging to 547. M. [illegible], bounded on the north by No. [illegible]; east by No. [illegible]; south by No. [illegible], west by No. [illegible]	0·24
Government, dry, S. No. 185-1 B-2, belonging to 25. M. [illegible], bounded on the north by No. [illegible], east by No. [illegible], south by No. [illegible], west by No. [illegible]	0·25
Government, dry, S. No. [illegible], belonging to 160. [illegible], bounded on the north by No. [illegible], east by No. [illegible], south by No. [illegible], west by No. [illegible]	0·23
Government, dry, S. No. [illegible], belonging to 12. [illegible], bounded on the north by No. [illegible]; east by No. [illegible]; south and west by No. [illegible]	0·02
Government, dry, S. No. [illegible], belonging to [illegible], bounded on the north by No. [illegible], east by No. [illegible], south by No. [illegible], west by No. [illegible]	0·11
Government, dry, S. No. 182-11 B, belonging to 202. [illegible] Ambalagaran, bounded on the north by No. [illegible], east by No. [illegible], south by No. [illegible]; west by No. [illegible]	0·19
Government, dry, S. No. 182-12 B, belonging to 532. [illegible] Ambalagaran, [illegible] Ambalagaran and [illegible] Ambalagaran, bounded on the north by No. [illegible], east by No. [illegible], south by No. [illegible], west by No. [illegible]	0·28
Government, dry, S. No. [illegible], belonging to 105. V. [illegible] Tevan, bounded on the north by No. [illegible], east by No. [illegible], south by No. [illegible] part and [illegible], west by No. [illegible]	0·18
Government, dry, S. No. 182-15 B, belonging to 310. [illegible] Tevan, bounded on the north by No. [illegible], east by No. [illegible], south by No. [illegible] part, west by No. [illegible]	0·05
Government, dry, S. No. 182-16 B, belonging to 298. V. [illegible] Tevan, bounded on the north by No. [illegible]; east by No. 176-7 part, south by No. [illegible] part; west by No. [illegible]	0·04
Government, dry, S. No. 176-7 part, belonging to 200 [illegible] Tevan, bounded on the north by No. 176-7 part, east by No. 176-10 part, south by No. 176-12 part; west by No. 182-16 B	0·04
Government, dry, S. No. 176-10 part, belonging to 289. [illegible] Tevan, bounded on the north by No. [illegible] part, east by No. 176-11 part; south by No. 176-12 part, west by No. 176-12 part	0·04
Natham, dry, S. No. 176-11 part, enjoyers V. Ayyavu Tevan, [illegible] Tevan and [illegible] Tevan, bounded on the north by No. 176-11 part, east and south by No. [illegible] part, west by No. 176-10 part	0·05
Government, dry, S. No. [illegible], belonging to 306. [illegible], bounded on the north by No. [illegible] part, east by No. [illegible], south by No. 167 1 B, west by No. [illegible] part	0·01
Government, dry, S. No. 167-2 A, belonging to 306. [illegible] Ayyavu Ambalagaran, bounded on the north by No. [illegible] part, east by No. 167-13 part; south by No. [illegible], west by No. 167-1 A	0·02
Government, dry, S. No. 167-13 part, belonging to 340. [illegible] Gopalar, bounded on the north by No. [illegible] part, east by No. 167-14 part, south by No. [illegible] part; west by No. 167-2 A	0·02
Government, dry, S. No. 167-14 part, belonging to 372. [illegible] Gopalar, bounded on the north by No. [illegible], east by No. 167-15 part, south by No. [illegible] part; west by No. 167-13 part	0·02
Government, dry, S. No. 167-15 part, belonging to 118. [illegible] and [illegible], bounded on the north by No. [illegible] part, east by No. [illegible] part, south by No. [illegible] part, west by No. [illegible] part	0·02
Government, dry, S. No. 167-16 part, belonging to [illegible]. [illegible] Manickam Gopalar, bounded on the north by No. [illegible] part; east by No. 167-20 part, south by No. [illegible] part; west by No. [illegible] part	0·02
Government, dry, S. No. 167-24 part, belonging to 351. [illegible] Ayyavu Gopalar, bounded on the north by No. [illegible] part, east by No. 163 A-1 part; south by No. [illegible] part; west by No. [illegible] part	0·01
Government, dry, S. No. 163 A-1 part, belonging to 74. [illegible] Tevan, bounded on the north by No. [illegible] part, east by No. 163 A-2 part, south by No. [illegible] part, west by No. [illegible] part	0·09
Government, dry, S. No. 163 A-2 part, belonging to 451. [illegible] Tevan, bounded on the north by No. 270-[illegible], east by No. 163 A-3 part, south by No. 163 A-3 part; west by No. 163 A-1 part	0·02
Government, dry, S. No. 163 A-3 part, belonging to [illegible] Gopalar, bounded on the north and east by No. 270-[illegible]; south by 163 A-3 part; west by No. 163 A-2 part	0·01
Government, dry, S. No. 163 B-1 part, belonging to 38. [illegible] Sabhapathi Tevan, bounded on the north by No. 270-[illegible], east by No. 163 B-4 part; south by No. 163 B-1 part; west by No. [illegible]	0·01
Government, dry, S. No. 163 B-4 part, belonging to 166. [illegible] Velanayaka Tevan, bounded on the north by No. 270-[illegible], east by No. 163 B-7 part, south by No. 163 B-1 part, west by No. 163 B-1 part	0·01
Natham, dry, S. No. 163 B-7 part, enjoyers Sabhapathi Tevan and Velanayaka Tevan, bounded on the north by Nos. 270-18 and 271-3; east by No. [illegible], south by No. 163 A-3 part, west by No. 163 B-4 part	0·05
Dry, S. No. 163 B-10 A, belonging to 181. [illegible] [illegible], bounded on the north by No. 271-3, east by No. 163 B-13 A, south by No. 163 B-10 B; west by No. 163 B-7 part	0·10
Dry, S. No. 163 B-13 A, belonging to 271. [illegible] Narayana Tevan, bounded on the north by No. [illegible], east by No. [illegible]; south by No. 163 B-13 B; west by No. 163 B-10 A	0·35
Dry, S. No. 270-11 part, belonging to 267. [illegible] Ayyavu Gopalar, bounded on the north by No. 270-11 part, east by No. 270-12 part, south by No. 270-16; west by No. 270-12 part	0·05
Dry, S. No. 270-12 part, belonging to 267. [illegible] Kannan, bounded on the north by 270-12 part, east by No. 270-13 part, south by No. 270-16, west by No. 270-11 part	0·03
Dry, S. No. 270-13 part, belonging to 83. [illegible] Govindammal, bounded on the north by No. [illegible] part, east by No. 270-14 part, south by No. 270-16, west by No. 270-12 part	0·08
Dry, S. No. 270-14 part, belonging to 312. [illegible] Narayana Ambalagaran, bounded on the north by No. 271-12 part, east by No. 270-15 part, south by No. 270-16, west by No. [illegible] part	0·06
Dry, S. No. 270-16 part, belonging to 66. Chinnammal Tevar, [illegible] and enjoyer [illegible] Narayana Ambalagaran, bounded on the north by No. 270-15 part, east by No. 271-4 B; south by No. 270-16, west by No. 270-11 part	0·13
Government, manavari, S. No. 271-4 B, belonging to 271. [illegible] Velanayaka Tevan, bounded on the north and east by No. 271-4 A, south by No. 271-3; west by No. 270-15 part	0·05
Government, wet, S. No. 159-1 A, belonging to 283. Govindammal, bounded on the north by No. 155-1 B; east by Nos. 159-4 A and 159-1 B, south by No. 159-2 B, west by No. 156	0·28
Government, wet, S. No. 159-2 A, belonging to 316. [illegible] Tevan, bounded on the north by No. 156, east by No. 159-3 A, south by No. 159-2 B, west by No. 165 B-13 A	0·06
Government, wet, S. No. 159-3 A, belonging to 742, minor [illegible] by guardian and mother, [illegible], bounded on the north by No. 156, east by No. 159-4 A, south by No. 159-3 B, west by No. 159-2 A	0·06
Government, wet, S. No. 159-4 A, belonging to same as in wet, S. No. 159-3 A, bounded on the north by No. 156, east by No. 159-5 A; south by No. 159-4 B, west by No. 159-3 A	0·07
Government, wet, S. No. 159-5 A, belonging to 364. [illegible] Tevan, bounded on the north by No. 156, east by Nos. 159-6 A and 158; south by No. 159-5 B, west by No. 159-4 A	0·11
Government, wet, S. No. 159-6 A, belonging to 317. [illegible] Narayana Tevan, bounded on the north and east by No. 158; south by No. 159-6 B; west by No. 159-5 A	0·06

		Acs.
Inam, dry, S No. 155-4 G, belonging to T.D No. 514, Sri Mukteswariamabujal trustee Rajakumari alias Rayay Vikrama Rajalakshmi Pathi Mrithun Kapatai, bounded on the north by No. 155-1 A ; east by No. 155-1 A and by No. 156-7 B ; south by Nos. 156-4 & 7 D and 156-1 A ; west by Nos. 156-4 A and 156-5 A	..	1·13
Inam, dry, S No. 155-4 A, belonging to same as against No. 155-4 C, bounded on the north and east by No. 155-1 C ; south by No. 156-4 B ; west by No. 156-1 A	..	0·01
Government, wet, S. No. 56-7 B, belonging to 247 Sri. Ayyanna Upadan, bounded on the north by No. 56-7 A ; east by No. 56-8 B ; south by No. 129 ; west by No. 56-6 B	..	0·18
Government, wet, S. No. 56-3 B, belonging to 99 Sri. Kanaka Kanakam, bounded on the north by No. 56-2 A ; east by No. 56-11 B ; south by No. 128 ; west by No. 56-7 B	..	0·08
Government, wet, S. No. 56-11 B, belonging to 236 Sri. Subbaraidu Tevan, bounded on the north by No. 56-11 A ; east by No. 56-8 B ; south by No. 128-10 ; west by No. 56-3 pati	..	0·28
Government, wet, S. No. 56-8 B, belonging to 233 Sukapathi Tevan and Sobha Tevan, bounded on the north by No. 56-8 A ; east by No. 56-9 B ; south by No. 128-10 ; west by No. 56-11 B	..	0·08
Government, wet, S. No. 62-2 B, belonging to 83 Jambulinga Kandiyan, bounded on the north by No. 62-2 A ; east by No. 61 J 11 ; south by No. 124-16 ; west by No. 62-3 B	..	0·30
Government, wet, S. No. 62-3 B, belonging to 81 Jambulinga Kandiyan, bounded on the north by No. 62-3 A ; east by No. 62-4 B ; south by Nos. 128-16 and 126-12 ; west by No. 62-2 B	..	0·15
Government, wet, S. No. 62-4 B, belonging to 127 Sri. Kannamma Nenjadiyan, bounded on the north by No. 62-4 A ; east by No. 62-7 B ; south by No. 126-12 ; west by No. 62-3 B	..	0·17
Government, wet, S. No. 62-7 B, belonging to 201 of Sorna Tevan bounded on the north by No. 62-7 A ; east by Nos. 62-13 B ; south by No. 125-12 ; west by No. 62-4 B	..	0·20
Government, wet, S. No. 64-15 B, belonging to 191 of Chidambara Ambalagaran bounded on the north by No. 64-15 A ; east by No. 63-2 B ; south by No. 128-12 ; west by No. 64-13 B	..	0·22
Government wet, S. No. 63-2 B belonging to Sri. S. Vellikkana Tevan, bounded on the north by No. 63-2 A ; east by No. 63-6 C ; south by No. 128-12, west by No. 64-15 B	..	0·16
Government, wet, S. No. 63-6 C belonging to 140 Sri Sakapathi Tevan, bounded on the north by No. 63 A & A & B ; east by No. 63-8 B ; south by No. 128-12, west by No. 63-2 B	..	0·20
Government, wet, S. No. 63-8 B, enjoyer Maruka Velan, Kumbalan Gopalan and Sri. Muthian Tevan, bounded on the north by No. 63-8 A ; east by No. 63-9 B ; south by No. 128-12 and 129-13 ; west by No. 63-6 C	..	0·71
Government, wet, S No. 63-7 B, belonging to 311 Muthian Velan, bounded on the north by No. 63-7 A ; east by No. 63-4 B ; south by No. 154-13 ; west by No. 63-8 B	..	0·05
Government, wet, S No. 63-1 B, belonging to 275 Sri. Vellayaka Tevan, bounded on the north by No. 63-1 A ; east by No. 63-2 B ; south by No. 153-1, west by No. 57 B, 63-17	..	0·17
Government, wet, S. No. 63-2 B, belonging to 631 Sakapathi Tevan, Soma Tevan and Sri. Venkatachala Tevan, bounded on the north by No. 63-2 A ; east by No. 63-3 B ; south by No. 153-15 ; west by No. 63-1 B	..	0·23
Government, wet, S No. 63-3 B, belonging to 255 Sri. Venkatachala Tevan, bounded on the north by No. 63-3 A ; east by No. 63-5 B ; south by No. 153-15 ; west by No. 63-2 B	..	0·21
Government, wet, S No. 63-5 B, belonging to 81 Kannamma, bounded on the north by No. 63-5 A ; east by No. 63 Gpart ; south by Nos. 153-15 and 69 C 13-11 ; west by Pal 63-3 B	..	0·61
Government, wet, S No. 57-2 B, belonging to 167 Sri. Ammanna, bounded on the north by No. 57 E A ; east by No. 58-3 part ; south by No. 61 A ; west by No. 63 C part	..	0·59
Government, wet, S No. 58-4 B belonging to 349 Sri. Kannakkani and Kannamma, bounded on the north by No. 58-4 A ; east by No. 58-5 part ; south by No. 59 A ; west by No. 58-5 part	..	0·41
Government, wet, S. No. 58-5 part, belonging to 147 Sri. Kuppali Kandiyan bounded on the north by No. 59-3 part ; east by Sri 58-5 B ; south by No. 59 A ; west by No. 58-4 B	..	0·11
Government, wet, S No. 58-5 B, belonging to 186 Muthiyan Velan Pesar, bounded on the north by No. 58-5 A ; east by No. 58-6 ; south by No. 75 D ; west by No. 58-4 part	..	0·15
Government, wet, S No. 58-11, belonging to 218 Sri. Thambusami Mudali, bounded on the north by No. 58-14 ; east by No. 58-8 B ; south by No. 58 B ; west by No. 58-5 B.	..	0·41
Government, wet, S No. 58-8 B, belonging to 220 Sri. Kannusami Mudali, bounded on the north by No. 58-5 A ; east by No. 58-9 B ; south by No. 58 B ; west by No. 58-11 B	..	0·12
Government wet, S. No. 58-9 B, belonging to 110 Sri. Sakapana Mudali, bounded on the north by No. 58-4 A ; east by Nos. 57-6 B and 58 B ; south by No. 58 B ; west by No. 58-8 B	..	0·24
Government, wet, S No. 57-6 B, belonging to 178 Muthiya Ravuttar, alibias Muruganya Velan, bounded on the north by No. 57-6 A ; east by No. 58-1 B ; south by No. 60 B ; west by No. 58-4 B	..	0·32

		Acs.
Government, wet, S. No. 58-8 B, belong ed to Pillaiflower) Perual and Odu Govindaraiah Tevan, bounded on the north by No. 58-7 A ; east by No. 58-9 B ; south by No. 58 B ; west by No. 58-6 B	..	0·41
Government, wet, S No. 61 B, belonging to 178, Ayi Mal Kaiyi Asai, wife of Seni Ayyanna, Tevan, bounded on the north by No. 62 A ; east by No. 60-8 B, south by No. 61 C ; west by Nos. 60 C 3 and 61 B	..	0·58
Government wet, S. No. 61-4 B belonging to 408 Sri. S. Bodilingayalu, bounded on the north by No. 61-4 A & B A ; east by No. 61 C B ; south by No. 60 C ; west by No. 61-5 B	..	0·67
Government wet, S. No. 64 B, belonging to 156, Sri Sri Mahomad Sayeeda and Thiru. ya Ariyanna, bounded on the north by No. 64 A ; east by No. 61 D-1 part ; south by No. 66 C ; west by No. 64 I B	..	0·83
Total		14·09·0

No. 64.—Whereas it appears to the Government that the land specified below is needed for a public purpose, to wit, for a local fund quarry, notice to that effect is hereby given to all whom it may concern in accordance with the provisions of section 4 (1) of the Land Acquisition Act I of 1894, as amended by the Land Acquisition Amendment Act XXXVIII of 1923, and the Government hereby authorise the Sub-Collector, Tuticorin, his staff and workmen to exercise the powers conferred by section 4 (2) of the Act. Under section 3 (c) of the same Act, the Government appoint the Sub-Collector, Tuticorin, to perform the functions of a Collector under section 5-A of the Act.

Tuticorin district, Tiruchendur taluk,
Pidaneri village.

		Approximate extent. Acs.
Kara, dry, unsurveyed (straight-line-like new survey) of S. Nos. 1 and 2, formerly Paramasivan Pillai Shanmugasundaram Pillai Subburaya Pillai, M. sriyans Ayyaswami and Periya Thevasi Ayyanar, bounded on the north by lands Pidaneri village, east by Nazareth Sattankulam road, south and west by lands Pidaneri village	..	1·50
Tanks, dry, unsurveyed (straight-line-like new survey) of S. Nos. 1 and 2, formerly Paramasivan Pillai, Shanmugasundaram Pillai, Subburaya Pillai, M. sriyans Ayyaswami and Periya Thevasi Ayyanar, bounded on the north and east by lands Pidaneri village; west by Nazareth Sattankulam road	..	1·10
Total	..	2·60

No. 65.—Under section 6 of the Land Acquisition Act, 1894, the Government hereby declare that the lands specified below and measuring 0·11 of an acre, be the same a little more or less, are needed for a public purpose, to wit, for Vellanenchola Nanjaippuram road, and, under sections 3 and 7, the Revenue Divisional Officer, Nagapattinam, is appointed to perform the functions of a Collector under the Act and directed to take order for the acquisition of the said lands. A plan of the lands is kept in the office of the Revenue Divisional Officer, Nagapattinam, and may be inspected at any time during office hours.

Vizagapatam district, Sarvasiddhi taluk,
Yellamanchili village.

		Acs.
Poramboke, channel, S. No. 316-2, belonging to Raja of Vizianagram, bounded on the north by No. 316-1; east by No. 316, south by No. 316-3, west by No. 181	..	0·02
Poramboke channel S. No. 237-1, belonging to Raja of Vizianagram, bounded on the north by No. 237, east by No. 317, south by No. 237-3, west by No. 236	..	0·03
Poramboke channel, S. No. 316 B-4 A & A, belonging to Raja of Vizianagram, bounded on the north by No. 236, east by No. 316, south by Nos. 316 B-4 A-4 B, west by No. 316	..	0·03
Total	..	0·11

No. 66.—Under section 6 of the Land Acquisition Act, 1894, the Government hereby declare that the land specified below and measuring 3,770 square feet, be the same a little more or less, is needed for a public purpose, to wit, for a Municipal School, and under sections 3 and 7, the Sub-Collector, Nagapattam, is appointed to perform the functions of a Collector under the Act and directed to take order for the acquisition of the said land. A plan of the land is kept in the office of the Sub-Collector, Nagapattam, and may be inspected at any time during office hours.

Tanjore district, Negapatam taluk,
No. 3 Tirumarai South village.

		Sq. Fts.
Manai, pot, No. 1339-1 of block No. 22 of ward I, owned by V. Krishnan Achari, residing at Shiyali, subdivisional sale-purchase Inamdar and Co-operative Union Bank, Treasurer, represented by Secretary R. Subrahmanya Ayyar, as agent to rent Rayd Gopalaswami Mudaliyar, Chairman, Municipal Council, Tiruvarur, bound 4 on the north by No. 1338 2 part by No. 2368-1, south by No. 1345, west by No. 1337-1	..	3,770

No. 97.—Whereas it appears to the Government that the land specified below is needed for a public purpose, to wit, for widening the Madras-Calicut Trunk Road; now, therefore, in exercise of the powers conferred by section 4 (1) of the Land Acquisition Act, 1894, as amended by (1) of the Land Acquisition Acts Amendment Act, 1923, and the Government hereby authorise the Sub-Collector, Malappuram, his staff and workmen to exercise the powers conferred by section 4 (2) of the Act. Under section 3 (c) of the same Act the Government appoint the Sub-Collector, Malappuram, to perform the functions of a Collector under section 5 A of the Act.

Malabar district, Eranad taluk.
And parts and villages.

	Approximate extent.
Private jenmam, occupied dry, R.S. No. 167/2 part, patnadar Perinkalod Vitan, son of Kayankali and Jamma Mappilakara Kadeera Kutty, mortgage and occupied Kalikunnal Kunhikutty, bounded on the South by R.S. No. 167/3 part, east by R.S. No. 166/1 part, north by R.S. No. 342 of Cherukavu; west by R.S. No. 167/1 of Cherukavu	47½ sq. links.
Private jenmam, occupied dry, R.S. No. 167/3 part, patnadar Pookkottumpadi Ahmad Musa and Moideen Kutty represented by guardian Pookkottumpadi Kunhi Mammu, occupier Thenhikunnal Kunhi Mohideen, bounded on the north by R.S. No. 167/2 part; east by R.S. No. 167/4 part; south by R.S. No. 342 of Cherukavu; west by R.S. No. 167/2 part	300 sq. links.
Private jenmam, occupied dry, R.S. No. 167/4 part, patnadar Pookkottumpadi Ahmad Musa and Moideen (minors represented by guardian Pookkottumpadi Kunhi Mammu) leased to Kalikunnal Kunhikutty, occupier Kalikunnal Kunhikutty, bounded on the north by R.S. No. 167/3 part; east by R.S. No. 166/1 part; south by R.S. No. 342 of Cherukavu; west by R.S. No. 167/2 part	184 sq. links.
Private jenmam, double crop wet, R.S. No. 111-7 part, pattu in Kunhikal Pathiyangeyiyil Ezhathinkil, mortgage Pallat Thekke Kandi, Veeramalam occupied Cheppamangalam Attukkuni bounded on the north by R.S. No. 111-7 part, east by R.S. No. 111-6 part, south by R.S. No. 111-8 part and R.S. No. 36 of Cherukavu; west by R.S. No. 111-7 part	0·01
Private jenmam, double crop wet, R.S. No. 111-6 part, patnadar and occupier Pallat Thekke Kandi, bounded on the north by R.S. No. 111-5 part, east by R.S. No. 111-4 part, south by R.S. No. 111-8 part and 111-3 part; south by R.S. No. 36 of Cherukavu; west by R.S. No. 111-7 part	0·0 sq. links.
Private jenmam, double crop wet, R.S. No. 111-3 part, patnadar Kizhikke Kovilagath Vella Thampuratti, Karanavar Kunhupatti Unnipurat alias Ammuta Amma and Kunnangalli Parvathi Amma, occupier Thekkan Aayampuram, bounded on the north by R.S. No. 111-2 part, east by R.S. No. 111-4 part, south by R.S. No. 110; west by R.S. No. 111-8 part and R.S. No. 36 of Cherukavu	0·03
Private jenmam, double crop wet, R.S. No. 111-4 part, patnadar Pallat Thekke Kandi, Veeramalam occupied Kanakapilla Mukkathil, Veeramalam owned by Cherukkal Thekkoyil, bounded on the north by R.S. No. 111-3 part, east by R.S. No. 111-5 part, south by R.S. No. 111-8 part; south by R.S. No. 110; west by R.S. No. 111-6 part	0·01
Private jenmam, double crop wet, R.S. No. 111-5 part, patnadar Perinkalod Ahmad Musa and Moideen (minors represented by guardian Perinkalod Kunhi Mammu) leased to Kalikunnal Kunhikutty, occupier Kalikunnal Kunhikutty, bounded on the north by R.S. No. 111-3 part; east by R.S. No. 111-6 part; south by R.S. No. 111-8 part; west by R.S. No. 111-4 part	0·02
Private jenmam double crop wet, R.S. No. 110 part, patnadar Vadakkedath Kuttayaramkil Kunhammu Nambudiri, tenant in occupier Kandikal Parvathi Malil, bounded on the north by R.S. No. 110 part, east by R.S. No. 111 part and 111-1 part; south by R.S. No. 110; west by R.S. No. 110 part	0·03
Private jenmam, double crop wet, R.S. No. 125 1 part, patnadar Cherumalayil Mankkal Nalikandan Nambudiripad, kanomdar Cock Cottipat Kadukkil Mammad Hajiyarpatti, bounded on the north by R.S. No. 126-1 part; east by R.S. No. 126-2 part; south by R.S. No. 122; west by R.S. No. 110 part	0·02
Private jenmam, double crop wet, R.S. No. 126-2 part, patnadar Cramangatth Mankkal Narayanan Nambudiripad, kanomdars and occupiers Kandikal Kochampalli Uthup and Mappila Hajji, bounded on the north by R.S. No. 126-1 part, east by R.S. No. 125-1 part, south by R.S. No. 122, west by R.S. No. 125-1 part	0·07
Private jenmam double crop wet, R.S. No. 126-4 part, patnadar Pedrik Kovilagath Vella Thampuratti, Kanomdars and occupiers Kodikkal Kunhappan Nambudiripad and Kandikal Mankkal Kunhappanthi, bounded on the north by R.S. No. 126-3 part, east by R.S. No. 126-5 part, south by R.S. No. 121-4 part; west by R.S. No. 125, west by R.S. No. 125-3 part	0·12
Private jenmam, double crop wet, R.S. No. 126-4 part, patnadar Kandikal Puttankkat Mohd (Family manager), no tenure Kuttikandan, Kanad occupiers Kandikal Puttankkat Mohd and Cheruvayilla Mohd, bounded on the north by R.S. No. 126-3 part; east by R.S. No. 126-5 part, south by R.S. No. 125 and 125-3 part, west by R.S. No. 125-3 part	0·04
Private jenmam, double crop wet, R.S. No. 126-5 part, patnadar The Zamorin Raja of Calicut, Edamalayil Kunhikoyilla Mohin Musli, occupier Kalikkal Thodiyil Mammu Ahmu, bounded on the north by R.S. No. 126-4 part, east by R.S. No. 126-6 part, south by R.S. No. 122-4 part, south by R.S. No. 126-4 part	0·04

Private jenmam, double crop wet, R.S. No. 111-3 part, patnadars The Zamorin Raja of Calicut and Kandikal Pareekkkal Kunhi Mammad Hermadan and occupier Kandikal Puttankkat Mohd, bounded on the north by R.S. No. 124-6 part and 124-4 part east by R.S. No. 126-6 part; south by R.S. No. 125; west by R.S. No. 124-5 part	ACR. 0·04
Private jenmam, paid p. R.S. No. 155-1 part, patnadar The Zamorin Raja of Calicut, Kanomdars Kalikkal and Kalikunnal Kunhikoya Haji, occupiers Kalikkal Kunhammad Musad, bounded on the north by R.S. No. 126-4 part; east and south by R.S. No. 155; west by R.S. No. 124-6 part	0·06
Private jenmam double crop wet, R.S. No. 124-1 part, patnadar Kizhakke Kovilagath Vella Thampuratti, Kanomdars and occupiers Kunnangalli Parvathi Amma and Unnipurayillam Ammutti Amma, bounded on the north by R.S. No. 124-2 part; south by R.S. No. 124-3 part; west by R.S. No. 125-1 part, east by R.S. No. 126-2 part	0·09
Private jenmam, double crop wet, R.S. No. 124-2 part, patnadar The Zamorin Raja of Calicut, Kanomdar Kanakkapilla Mukkin Kutti, occupier Cheruthikoon Brahmin, bounded on the north by R.S. No. 124-1 part, east by R.S. No. 124-3 part, south by R.S. No. 124-3 part, west by R.S. No. 125-1 part	0·03
Private jenmam, double crop wet, R.S. No. 124-3 part, patnadar and occupier Pulikkal Thekke Kandi, bounded on the north by R.S. No. 124-2 part; east by R.S. No. 124-4 part; south by R.S. No. 124-5 part; west by R.S. No. 124-2 part	0·05
Private jenmam, double crop wet, R.S. No. 124-4 part, patnadar Vadakkedath Puthiyapanayil Kalyani Amma Kandi, kanomdar and occupier Kodikkal Kunhikutty Haji, bounded on the north by R.S. No. 124-3 part; east by R.S. No. 124-5 part; south by R.S. No. 124-5 part; west by R.S. No. 124-3 part	0·08
Private jenmam, double crop wet, R.S. No. 124-5 part, patnadar Vadakkedath Pallipanayil Kalyani Amma Kandi, kanomdar and occupier Kodikkal Puttankkat Mohd, bounded on the north by R.S. No. 124-4 part; east by R.S. No. 124-6 part; south by R.S. No. 125; west by R.S. No. 124-4 part	0·08
Private jenmam, double crop wet, R.S. No. 124-6 part, patnadar Vadakkedath Pallipanayil Kalyani Amma Kandi, kanomdar and occupier Kodikkal Mammad Kunhipathu, bounded on the north by R.S. No. 124-5 part; east by R.S. No. 126-6 part; south by R.S. No. 125; west by R.S. No. 124-5 part	0·09
Private jenmam, double crop wet, R.S. No. 125-3 part, patnadar Vadakkedath Pallipanayil Kalyani Amma Kandi, kanomdar and occupier Kodikkal Kunhi Mammad, bounded on the north by R.S. No. 124-3 part; east by R.S. No. 125-1 part; south by R.S. No. 125; west by R.S. No. 125-4 part	0·08
Private jenmam, double crop wet, R.S. No. 125-4 part, patnadar Cheruthikoonath Manikkal Narayanan Nambudiripad, kanomdar and occupier Kodikkal Mammad Kunhipathu, bounded on the north by R.S. No. 124-6 part; east by R.S. No. 125-3 part, south by R.S. No. 125; west by R.S. No. 124-5 part	0·01
Private jenmam, double crop wet, R.S. No. 121-1 part, patnadar Kizhakkeyil Kovilagath Vella Thampuratti, kanomdar and occupier Kandikkal Kunhammad Haji alias Ammuta Amma, mortgagee Cheruthi Mohd occupier Kalikkal Thodiyil Mammad, bounded on the north by R.S. No. 121-2 part, east by R.S. No. 121-2 part; south by R.S. No. 121-1 part, west by R.S. No. 122-2 part	0·01
Private jenmam, double crop wet, R.S. No. 121-2 part, patnadar Pulikkal Kovilagath Vella Thampuratti, kanomdar and occupier Kandikkal Kunhammad Haji, bounded on the north by R.S. No. 121-3 part, east by R.S. No. 121-3 part, south by R.S. No. 121-2 part; west by R.S. No. 122-2 part	0·01
Private jenmam, double crop wet, R.S. No. 121-3 part, patnadar Pulikkal Kovilagath Vella Thampuratti, kanomdar and occupier Kandikkal Kunhammad Haji, bounded on the north by R.S. No. 121-4 part, east by R.S. No. 121-3 part, south by R.S. No. 121-3 part; west by R.S. No. 122-2 part	0·01
Private jenmam, double crop wet, R.S. No. 123-1 part, patnadar Kizhakke Kovilagath Vella Thampuratti, Karanavar and occupier Kunnangalli Kunhammakutti, kanomdar and occupier Kattilparambil Ahmad bounded on the north by R.S. No. 123; east by R.S. Nos. 123-2 part & 123-3 part; south by R.S. No. 123-2 part; west by R.S. No. 122-2 part	0·02
Private jenmam, double crop wet, R.S. No. 123-2 part, patnadar Kizhakke Kovilagath Vella Thampuratti, Karanavar and occupier Kattilparambil Ammutti, bounded on the north by R.S. No. 123; east by R.S. Nos. 123 and 123-3 south by R.S. No. 123-2 part, west by R.S. No. 123-1 part	0·02
Private jenmam, double crop wet, R.S. No. 123-3 part, patnadar Kizhakke Kovilagath Vella Thampuratti, Karanavar and occupier Kattilparambil Ammutti, bounded on the north by R.S. No. 123; east by R.S. Nos. 123 and 123-4 south by R.S. No. 123-2 part, west by R.S. No. 123-2 part	0·02 sq. links.
Private jenmam, double crop wet, R.S. No. 123-4 part, patnadar Pookkottil Ali, kanomdar Kalikkal pay occupier Poothamali Vitan, bounded on the north by R.S. No. 124; east by R.S. No. 124 and 124-1 part, south by R.S. No. 123-3 part; south by R.S. No. 123-3 part, west by R.S. Nos. 123-1 part & 2	38 sq. links.
Private jenmam, double crop wet, R.S. No. 126-4 part, patnadar as occupier Poothamali Vitan, bounded on the north by R.S. No. 126; east by R.S. Nos. 126-5 part & part; south by R.S. No. 126-4 part; west by R.S. No. 126-3 part	0·02
Private jenmam, double crop wet, R.S. No. 126-5 part, patnadars Zamorin Raja of Calicut, Kanomdar Kandikkal Mammad Haji (during his lifetime) occupier Kalikkal Thodiyil Mammad, bounded on the north by R.S. No. 126-4 part; east by R.S. No. 126-6 part; south by R.S. No. 126-4 part; west by R.S. No. 126-4 part	0·03
Private jenmam, double crop wet, R.S. No. 126-3 part, patnadars The Zamorin Raja of Calicut, Kanomdar Kandikkal Mammad Haji, occupier Kalikkal Thodiyil Mammad, bounded on the north by R.S. No. 126-2 part; east by R.S. No. 126-4 part, south by R.S. No. 126-4 part; west by R.S. No. 125-3 part	0·07
Private jenmam, occupied dry, R.S. No. 126-2 part, patnadars the Zamorin Raja of Calicut and Ahmad Kutty Hajiyarpatti, kanomdars Ahmad Kutty Haji of Cheruvayilla and Ahmad Allan, owner Kattan Mammad Kutty Haji of Cheruvayilla Allan Pavvakkutty Umu Kutty Pandikat and Vathakandan Ahmad Haji, bounded on the north by R.S. No. 126-1 part; east by R.S. No. 126-3 part, south by R.S. No. 126; west by R.S. No. 126-3 part	0·07

	ACS.
Private jammam, occupied dry, R.S. No. 149-8 part, pattadar and occupier the Zamorin Raja of Calicut, bounded on the north by R.S. No. 149-8 part, east by R.S. No. 265-1; south by R.S. No. 150; west by R.S. No. 149-8 part	0·01
Private jammam, garden, R.S. No. 263-7 part, pattadar the Zamorin Raja of Calicut, kanomdar Ahmad [illegible] Umma, occupiers Kattingamthil Abuba, Thalakkara Pannayil Aysakkar and Parambon Alavi, bounded on the north by R.S. No. 263-7 part; east by R.S. No. 263-8 part; south by R.S. Nos. 261 and 262; west by R.S. Nos. 261 and 263-6	0·04
Private jammam, garden, R.S. No. 263-8 part, pattadar the Zamorin Raja of Calicut, kanomdar Thalakkara Puthiyaparambath Unnikutti, occupier Kunhalavi Mamu, bounded on the north by R.S. No. 263-9 part, east by R.S. No. 263-9 part; south by R.S. No. 262; west by R.S. No. 263-7 part	0·01
Private jammam, garden, R.S. No. 263-9 part, pattadar the Zamorin Raja of Calicut, kanomdar Paravancheri Valiyaparambath Mohammad, occupier Thalakkath Virankutti, bounded on the north by R.S. No. 263-9 part; east by R.S. No. 263-3; south by R.S. No. 166; west by R.S. No. 263-8 part	0·02
Private jammam, occupied dry, R.S. No. 263-3, pattadar Ambadi Kovilakath Valia Thampuratti, jammam right claimed by Puthiya Purayileth Muhiyudin Kutti, kanomdar Thalakkara Kunhikalam Ahmad Kutti, mortgagee Ambalad Umai Kutti, occupiers Karayamman Visam and Thalakkara Manathil Ahmad Kutti, bounded on the north by R.S. No. 263-2; east by R.S. No. 263-4 part; south by R.S. No. 266; west by R.S. No. 263-9 part ..	0·03
Private jammam, garden, R.S. No. 263-4 part, pattadar Ambadi Kovilakath Valia Thampuratti, kanomdars and occupiers Udumpam Valiathazhath Kariappan, Narayanan, Chakkutti, Ayyappan, Velukutti, son of Chanthutti, Velukutti, son of Chanda and Manathodi, mortgagee Puthiyath Mala alias Thiruthikutti Umma, bounded on the north by R.S. No. 263-1 part; east and south by R.S. No. 265; west by R.S. No. 263-3	0·04
Private jammam, occupied dry, R.S. No. 260-9 part, pattadar the Zamorin Raja of Calicut, kanomdars Mukkalil Viran Kutti, Ibrahim Kutti, Mammadi Kutti Umma, Kunhi Ahmad and Mukkara Kadavumbath Umma, occupiers Mukkalil Ayisabi Kutti and Palat Kunhalan, bounded on the north by R.S. No. 261; east by R.S. No. 260-10 part; south by R.S. No. 260-9 part; west by R.S. Nos. 260-9 part and 260-8	0·02
Private jammam, occupied dry, R.S. No. 260-10 part, pattadar the Zamorin Raja of Calicut, kanomdars Paravancheri Valiyagath Mohammad, Ahmad Koya, Thayyil Pathumma and minors Sahi Alavi and Aysha Kutti represented by guardian and mother Thayyil Pathumma, occupiers Paravancheri Valiyagath Muhiyudin and Thiruthi Kutti Ali, bounded on the north by R.S. No. 262; east by R.S. No. 260-11 part; south by R.S. No. 260-10 part; west by R.S. No. 260-9 part ..	0·01
Unassessed, footpath, R.S. No. 260-11 part, riparian owner the Zamorin Raja of Calicut, bounded on the north by R.S. No. 262; east by R.S. No. 260-12 part; south by R.S. No. 260-13 part & 11 part; west by R.S. No. 260-10 part	400 sq. links.
Private jammam, garden, R.S. No. 260-12 part, pattadar the Zamorin Raja of Calicut, kanomdars Paravancheri Valiyagath Mohammad, Ahmad Koya, Thayyil Pathumma and minors, Sahi Alavi and Aysha Kutti, represented by guardian and mother Thayyil Pathumma, occupier Paravancheri Valiyagath Mohammad, bounded on the north by R.S. No. 262; east by R.S. No. 260-13 part; south by R.S. No. 260-13 part; west by R.S. No. 260-11 part	0·02
Private jammam, garden, R.S. No. 260-13 part, pattadar the Zamorin Raja of Calicut, kanomdar Paravancheri Valiyagath Muhiyudin Kutti, occupier Thalakkara Kunhi Ahmad, bounded on the north by R.S. No. 262; east by R.S. No. 256-1 part; south by R.S. No. 260-14 part; west by R.S. No. 260-12 part	0·01
Private jammam, garden, R.S. No. 256-1 part, pattadar the Zamorin Raja of Calicut, kanomdar Paravancheri Kunhi Koya, occupier Thodiyan Kutti Ahmad, bounded on the north by R.S. No. 262; east by R.S. No. 257-1 part; south by R.S. No. 256-1 part; west by R.S. No. 260-13 part	0·04
Private jammam, garden, R.S. No. 257-1 part, pattadar Ambadi Kovilakath Valia Thampuratti, kanomdar Paravancheri Valiyagath Ahmad Kutti Haji, occupier Mangat Chali Moyan Kutti, bounded on the north by R.S. No. 262; east by R.S. No. 257-2 part; south by R.S. No. 257-1 part; west by R.S. No. 256-1 part	281 sq. links.
Private jammam, garden, R.S. No. 257-2 part, pattadar Ambadi Kovilakath Valia Thampuratti, kanomdar and occupier Mangat Chali Moyan Kutti, bounded on the north by R.S. No. 262; east by R.S. No. 257-3 part; south by R.S. No. 257-2 part; west by R.S. No. 257-1 part	110 sq. links.
Private jammam, garden, R.S. No. 257-3 part, pattadar Ambadi Kovilakath Valia Thampuratti, kanomdar and occupier Thalakkara Manathur Koya Kutti, bounded on the north by R.S. No. 262; east by R.S. No. 257-4 part; south by R.S. No. 257-3 part; west by R.S. No. 257-2 part	208 sq. links.
Private jammam, garden, R.S. No. 257-4 part, pattadar Ambadi Kovilakath Valia Thampuratti, kanomdars and occupiers Udumpam Valiathazhath Kariappan, Narayanan, Chakkutti, Ayyappan, Velukutti, son of Chanthutti, Velukutti, son of Chanda and Manathodi, mortgagee Puthiyath Mala alias Thiruthikutti Umma, bounded on the north by R.S. No. 261; east by R.S. No. 257-5 part; south by R.S. No. 257-4 part; west by R.S. No. 257-3 part	0·02
Private jammam, garden, R.S. No. 257-5 part, pattadar the Zamorin Raja of Calicut, kanomdars and occupiers Kottaparamban Mathyadath Umma and Mathyadath Umma kutti, bounded on the north by R.S. No. 266; east by R.S. Nos. 266 and 256-1 part; south by R.S. No. 257-5 part; west by R.S. No. 257-4 part	0·06
Private jammam, garden, R.S. No. 256-1 part, pattadar Kizhakke Kuttikath Valia Thampuratti, kanomdar and occupier Thalakkara Pandayile Ahmad Haji, bounded on the north by R.S. No. 266; east by R.S. Nos. 256 and 256-1 part; south by R.S. No. 256-1 part; west by R.S. Nos. 256-1 and 257-5 part	0·03
Private jammam, dry land, R.S. No. 260-11 part, pattadar and occupier, Alavi Thangal Umma, bounded on the north by R.S. No. 260-14 part; east by R.S. No. 260-16 part; south by R.S. No. 267; west by R.S. No. 256 ..	0·01
Private jammam, garden, R.S. No. 260-15 part, pattadar and occupier Pallyali Pathumma, bounded on the north by R.S. No. 260-8 part; east by R.S. No. 260-16; south by R.S. No. 267; west by R.S. No. 260-14 part ..	0·01
Private jammam, occupied dry, R.S. No. 256-4 part, pattadar Kizhakke Kuttikath Umma, occupiers Kizhakke Mammathiya Umma and her sons minors Thalakkara Manathur Viran, Mohammad and Pallyammadathil Ummah, guardian mother Mammathiya Umma, bounded on the north by R.S. No. 267; east by R.S. No. 256-5 part; south by R.S. No. 256-4 part; west by R.S. Nos. 256-4 part and 256	270 sq. links.
Private jammam, occupied dry, R.S. No. 256-5 part, pattadars Kizhakke Mammathiya Umma, Manathur Koyakutti, Kunji Kunhimuhammad and Kunhimu, jammam right claimed by occupier Kizhakke Mammathiya Umma and her sons Thalakkara Manathur Viran, Mohammad, Pallyammadathil and Alavikutti bounded on the north by R.S. No. 267; east by R.S. Nos. 267 and 256-6 part; south by R.S. No. 256-5 part; west by R.S. No. 256-4 part	240 sq. links.
Private jammam, occupied dry, R.S. No. 256-6 part, pattadar Mulathil Kunhikutti, jammam right claimed by occupier Thalakkara Manathur Alikutti, bounded on the north by R.S. No. 267; east by R.S. Nos. 267 and 256-7 part; south by R.S. No. 256-6 part; west by R.S. No. 256-5 part	463 sq. links.
Private jammam, garden, R.S. No. 256-7 part, pattadar Thalakkara Puthiyaparambath Unnikutti, occupier Palat Kunhipar, bounded on the north by R.S. No. 267; east by R.S. Nos. 267 and 255-1; south by R.S. No. 256-7 part; west by R.S. Nos. 256-7 and 256-6 parts ..	0·03
Private jammam, double crop wet, R.S. No. 255-1, pattadars the Zamorin Raja of Calicut and Alungal Thisheya Rajamma, kanomdars Alungal Illikutti Umma, Ahmad Aliam, minors Kunhalan Mohammad and Unnikutti, represented by mother and guardian Koppekat Kunhi Kathiyumma, occupier Thalakkath Virankutti, bounded on the north by R.S. No. 267; east and south by R.S. No. 255-2 part; west by R.S. Nos. 267 and 256-7 part ..	0·01
Private jammam, double crop wet, R.S. No. 255-2 part, pattadars the Zamorin Raja of Calicut and Alungal Thisheya Rajamma, kanomdars Alungal Illikutti Umma, Ahmad Aliam, minors Kunhalan Mohammad and Unnikutti, represented by mother and guardian Koppekat Kunhi Kathiyumma, occupier Thalakkara Manathur Kasan, bounded on the north by R.S. No. 267; east by R.S. No. 255-3 part; south by R.S. No. 255-2 part; west by R.S. No. 255-1	0·09
Private jammam, double crop wet, R.S. No. 255-3 part, pattadar the Zamorin Raja of Calicut, kanomdar and occupier Thalakkara Puthiyaparambath Unnikutti, bounded on the north by R.S. No. 267; east by R.S. No. 255-4 part; south by R.S. No. 255-3 part; west by R.S. No. 255-2 part	0·08
Private jammam, double crop wet, R.S. No. 255-4 part, pattadar the Zamorin Raja of Calicut, kanomdar and occupier Ayanikat Pathakutti Umma, bounded on the north by R.S. No. 267; east by R.S. No. 255-5 part; south by R.S. No. 255-4 part; west by R.S. No. 255-3 part	0·03
Private jammam, double crop wet, R.S. No. 255-5 part, pattadar the Zamorin Raja of Calicut, Thalakkath Unnikutti and Thalakkara Puthiya Parambath Unnikutti, jammam right claimed by Thalakkara Koyappathodi Athankutti, occupier Palliparambath Kunhi Pathumma, bounded on the north by R.S. No. 267; east by kandathil amsam; south by R.S. No. 255-6 part; west by R.S. No. 255-4 part	0·01
Private jammam, double crop wet, R.S. No. 265-1 part, pattadar the Zamorin Raja of Calicut, kanomdar and occupier Paravancheri Valiyagath Mohammad, bounded on the north by R.S. No. 255-3 part; east by R.S. No. 255-5 part; south by R.S. No. 267; west by R.S. No. 255-4	470 sq. links.
Private jammam, single crop wet, R.S. No. 255-6 part, pattadars the Zamorin Raja of Calicut and Alungal Thisheya Rajamma, kanomdars Alungal Illikutti Umma, Ahmad Aliam, minors Kunhalan Mohammad and Pathumma, represented by mother and guardian Koppekat Kunhi Kathiyumma, occupier Thalakkara Manathur Kasan, bounded on the north by R.S. Nos. 255-4 & 5 parts; east by R.S. No. 255-7 part; south by R.S. No. 261; west by R.S. No. 255-5 part	0·01
Private jammam, single crop wet, R.S. No. 255-7 part, pattadar the Zamorin Raja of Calicut, kanomdar and occupier Thalakkara Puthiya Parambath Unnikutti, bounded on the north by R.S. No. 255-6 part; east by Kandathil village; south by R.S. No. 267; west by R.S. No. 255-6 part	0·03
Total ..	1·16 and 01 sq. links.

No. 68.—Whereas it appears to the Government that the land specified below, is needed for a public purpose, to wit, for widening the Bhavanthi Street in Mangalore Municipality, notice to that effect is hereby given to all whom it may concern in accordance with the provisions of section 4 (1) of the Land Acquisition Act I of 1894, as amended by the Land Acquisition Amendment Act, XXXVIII of 1923, and the Government hereby authorize the Revenue Divisional Officer, his staff and workmen to

exercise the powers conferred by section 4 (2) of the Act. Under section 3 (c) of the same Act the Government appoint the Revenue Divisional Officer, Mannargudi, to perform the functions of a Collector under section 5 A of the Act.

South Kanara district, Mangalore taluk,
Kudra Bazar village.

	Approximate extent.
	₹1 17
Dry, T.S. No. 191 A-7 belonging to M. Jamadagni Prabhu Bhatkar, Hereditary Inamdar, bounded on the north by T.S. No. 191 A-6, east by T.S. No. 191 A-8, south by T.S. No. 191 A-2 and west by T.S. No. 191 A-6	273
Dry, T.S. No. 239, belonging to A. Nagesh Rao, bounded on the north by T.S. No. 242 road, by T.S. No. 240, east by T.S. No. 238 A-2 road, by T.S. No. 239	171
Garden, T.S. No. 238 A, belonging to A. Narain Rao and Krishnamma alias Vasudeva Shanbhogue, bounded on the north by T.S. No. 242 road, by T.S. No. 236 A and 237 east by T.S. No. 14 canal, by T.S. Nos. 235, 237 and 238-1	1,385
Garden, T.S. No. 236, belonging to Alias Ramu Rai, bounded on the north by T.S. No. 242 road, by T.S. No. 237, east by T.S. No. 237, south by T.S. No. 191 A-7, west by T.S. No. 238 ..	1,307
Dry, T.S. No. 241 belonging to Alias Lak-Samaya alias Venkatesa Shanbhogue, bounded on the north by T.S. No. 242 road by T.S. Nos. 242 and 238, south by T.S. No. 191 A-7, west by T.S. No. 236	1,507
Dry, T.S. No. 242, belonging to Alias Ramakrishna Shanbhogue, bounded on the north by T.S. No. 243 road by T.S. No. 241 A, south by T.S. No. 191 A-7, west by T.S. No. 241	156
Dry, T.S. No. 238 belonging to Alias Lak-Samaya alias Venkatesa Shanbhogue, bounded on the north by T.S. No. 239, east by T.S. No. 236 A, south by T.S. No. 236-1 and by T.S. No. 236	415
Dry, T.S. No. 235 belonging to Alias Ramakrishna Shanbhogue, bounded on the north by T.S. No. 242 road by T.S. No. 235 A; south by T.S. No. 236 west by T.S. No. 234	191
Garden, T.S. No. 234 A, belonging to Kunnath Edal, bounded on the north by T.S. No. 237, east and south by T.S. No. 191, west by T.S. No. 235 A	4,138

No. 69.—Whereas it appears to the Government that the land specified below is needed for a public purpose, to wit, for clearing a tank for the use of the Gosha Muhammadan ladies of Tellapalem, notice to that effect is hereby given to all whom it may concern in accordance with the provisions of section 4 (1) of the Land Acquisition Act I of 1894, as amended by the Land Acquisition Amendment Act XXXVIII of 1923, and the Government hereby authorise the Revenue Divisional Officer, Mayavaram, his staff and workmen to exercise the powers conferred by section 4 (2) of the Act. Under section 3 (c) of the same Act the Government appoint the Revenue Divisional Officer, Mayavaram, to perform the functions of a Collector under section 5 A of the Act.

Tanjore district, Shyali taluk,
No. 50. Shyali village.

	Approximate extent.
	ACRS.
Government land, R.S. No. 344/1, registered holder Chidambaram Mudaliar, ryotwar Sirkazhi Mudaliyar, bounded on the north and east by R.S. No. 344/2 south by R.S. No. 345, west by No. 82, Tedikambal village ..	0·65

No. 70.—Whereas it appears to the Government that the land specified below is needed for a public purpose, to wit, for the formation of a road from Mannargudi to Jobchinpudi, notice to that effect is hereby given to all whom it may concern in accordance with the provisions of section 4 (1) of the Land Acquisition Act I of 1894, as amended by the Land Acquisition Amendment Act XXXVIII of 1923, and the Government hereby authorise the Revenue Divisional Officer, Nannil, his staff and workmen to exercise the powers conferred by section 4 (2) of the Act. Under section 3 (c) of the same Act, the Government appoint the Revenue Divisional Officer Kanval, to perform the functions of a Collector under section 5 A of the Act.

Ramnad district Gannavaram taluk,
Marrivada village.

	Approximate extent.
	ACRS.
Mothara pot, Inpet wet, R.S. No. 5-1 part, patadar Marriwada Venkata Subbaraj having died, brother Ramalingaswami, Sukkadu Sriram Somayya, members of the family at Marrivada, representative, enfranchisement of Marrivada and the Zamindar of Ramnad estate, bounded on the north by R.S. No. 5-1 part by No. 9 in part; south by No. 131 west by No. 10 and Kodavur village ..	0·16

No. 71.—Whereas it appears to the Government that the land specified below is needed for a public purpose, to wit, for a conservancy line, notice to that effect is hereby given to all whom it may concern in accordance with the provisions of section 4 (1) of the Land Acquisition Act I of 1894, as amended by the Land Acquisition Amendment Act XXXVIII of 1923, and the Government hereby authorise the Sub-Collector, and the Government hereby authorise the Sub-Collector, Tirupattur, his staff and workmen to exercise the powers conferred by section 4 (2) of the Act. Under section 3 (c) of the same Act, the Government appoint the Sub Collector Tirupattur, to perform the functions of a Collector under section 5 A of the Act.

North Arcot district, Gudiyatt m taluk,
Gudiyattam Town village.

	Approximate extent.
	SQ. FT.
Jagirdi vallam, Ward H, T.S. No. 215-2 belonging to M. Jaya and Appa and Krishnamal, bounded on the north east and south by T.S. No. 215-1, west by T.S. No. 226	81h

No. 72.—Whereas it appears to the Government that the land specified below is needed for a public purpose, to wit, for digging fresh water tank, notice to that effect is hereby given to all whom it may concern in accordance with the provisions of section 4 (1) of the Land Acquisition Act I of 1894, as amended by the Land Acquisition Amendment Act XXXVIII of 1923, and the Government hereby authorise the Sub-Collector, Rajahmundry, his staff and workmen to exercise the powers conferred by section 4 (2) of the Act. Under section 3 (c) of the same Act, the Government appoint the Sub Collector, Rajahmundry, to perform the functions of a Collector under section 5-A of the Act.

East Godavari district, Rampachodavaram taluk,
Chodavaram village.

	Approximate extent.
	ACRS.
Inam, wet, R.S. No. 304-3, belonging to Desai Lakshmanamma having no the north by R.S. No. 304-2, east by R.S. No. 303; south by R.S. No. 304-4 west by R.S. No. 325	0·30

No. 73.—Under section 6 of the Land Acquisition Act, 1894, the Government hereby declare that the land specified below and measuring 1,972 square feet or 0 cents, be the same a little more or less, is needed for a public purpose, to wit, for formation of a road connecting East Kanganankuppam street with Asan Saibib street, and, under sections 3 and 7, the Revenue Divisional Officer, Erode, is appointed to perform the functions of a Collector under the Act and directed to take order for the acquisition of the said land. A plan of the land is kept in the office of the Revenue Divisional Officer, Erode, and may be inspected at any time during office hours

Coimbatore district, Erode taluk, Erode town

	Approximate extent.
	SQ. FT.
Dry, T.S. No. 42 B, belonging to S. K. Haji Muhammad Ibrahim Sahib, bounded on the north by T.S. No. 41-A, east by T.S. Nos. 54 & 55; south by T.S. No. 97, west by T.S. No. 72	1,972 or 0 cents.

No. 74.—Under section 6 of the Land Acquisition Act, 1894, the Government hereby declare that the land specified below and measuring 0·67 or An acre, be the same a little more or less, is needed for a public purpose, to wit, for the formation of a road from Orathanad to Mannargudi; and, under sections 3 and 7, the Special Deputy Collector No. IX, Tanjore, is appointed to perform the functions of a Collector under the Act and directed to take order for the acquisition of the said land. A plan of the land is kept in the office of the Special Deputy Collector No. IX, Tanjore, and may be inspected at any time during office hours.

Tanjore district, Mannargudi taluk, No. 150.
Inam Kumarapuram village.

	Approximate extent.
	ACRS.
Inam, dry, R.S. No. 99-3, belonging to M.R.Ry. K. S. Ekambhadiraya Ayyar and M.R.Ry. D. Sethuramaiah Narayanaswami Ayyar, bounded on the north by No. 21, east by No. 99-4 south by No. 107 Nedumbalakudi village west by No. 104	0·31
Inam, dry, R.S. No. 99-1, belonging to M.R.Ry. K. S. Sivaraj Ramaiya Ayyar and M.R.Ry. D. Sethuram alias Narayanaswami Ayyar, bounded on the north by No. 21, east by No. 99-2, south by No. 107, Nedumbalakudi village, west by No. 104	0·36
	Total .. 0·67

No. 75.—Whereas it appears to the Government that a land specified below is required for a public purpose, to wit, for opening a Metre-gauge road to connect Kondavarti direct with the Temple street in Old Guntur, notice to that effect is hereby given to all whom it may concern in accordance with the provisions of section 4 (1) of the Land Acquisition Act I of 1894, as amended by the Land Acquisition Amendment Act XXXVIII of 1923; and the Government hereby authorise the Revenue Divisional Officer, Guntur, his staff and workmen to exercise the powers conferred by section 4 (2) of the Act. Under section 3 (c) of the same Act, the Government appoint the Revenue Divisional Officer, Guntur, to perform the functions of a Collector under section 5-A of the Act.

Guntur district, Guntur taluk, Guntur village.

	Approximate extent.
	Rs. P.
Re-survey No. 55-1, belonging to Akkarapragada Venkatapamayya bounded on the north by Re-sy. 48 east by Re-sy. 55-2, south by Re-sy. 51-1, west by Re-sy. 54-2	2,400
House-site, No. 54-2, belonging to Dandi Nanaiahgarayudu, bounded on the north by Re-sy. 49, east by Re-sy. 55-1; west by Re-sy. 54-1	120
House-site, No. 57-1 belonging to Athaparapuram Kuppamma, bounded on the north by Re-sy. 57-2, east by Re-sy. 58-2; south by Re-sy. 60-2; west by Re-sy. 54-2	204
House-site, No. 64-3 belonging to Kanchamma Seshayya, bounded on the north by Re-sy. 64-4, east by Re-sy. 66-4; south by Re-sy. 64-2, west by Re-sy. 60-4 and 65-2	1,425
House-site, No. 60-5, belonging to Kanchamma Seshayya, bounded on the north by Re-sy. 60-4; east by Re-sy. 60; south by Re-sy. 61-2; west by Re-sy. 60-3	511
House-site, No. 60-2 belonging to Kanchamma Seshayya, bounded on the north by Re-sy. 60-1, east by Re-sy. 60-3; south by Re-sy. 61-1; west by Re-sy. 62-1	399
House-site, No. 61-1, belonging to Vangala Raja Lakshmamma, daughter of Rajagopala Sangaiah, bounded on the north by Re-sy. 60-5; east and south by Re-sy. 61-2, west by Re-sy. 62-1	504
House-site, No. 62-1, belonging to Immaneni Rama Rao, bounded on the north by Re-sy. 62-2 to 1, 61-2 and 64-1; east by Re-sy. 61-1 and 60-2 south by Re-sy. 62-2; west by Re. 62	1,134
House-site, No. 57-2, belonging to Musuri Narasamma, Rao, bounded on the north by Re-sy. 58-1, east and south by Re-sy. 59-1, west by Re-sy. 57-1	96
House-site No. 67-1, belonging to Immaneni Subba Rao, bounded on the north by Re-sy. 65-1 and 65-2, east by Re-sy. 65-2 and 66-1, south by Re-sy. 67-2; west by Re-sy. 70.	135
Total ..	7,670

[Waste except T.S. No. 61-1 which has a tiled verandah in it and T.S. No. 62-2 which has a [illegible].]

No. 76.—Under section 3 of the Land Acquisition Act, 1894, the Government hereby declare that the land specified below and measuring 2·38 acres, be the same a little more or less, is needed for a public purpose, to wit, for the formation of a road from Outtanad to Mannargudi; and, under sections 3 and 7 the Special Deputy Collector, No. IX, Tanjore, is appointed to perform the functions of a Collector under the Act and directed to take order for the acquisition of the said land. A plan of the land is kept in the office of the Special Deputy Collector, No. IX, Tanjore, and may be inspected at any time during office hours.

Tanjore district, Mannargudi taluk,
Inam Kariakottai attached to Muvanallur village.

	Acs.
Inam, dry, theriku patkani, S. No. 122-3, belonging to Ranga swami Ayyavaru, bounded on the north by S.Ns. 121-3 and 121, east by Nos. 88-3 and 120-2; south by Nos. 88-3 and 122-1; west by Nos. 124 and 122-3	0·38
Inam, dry, theriku patkani, S. No. 122-5, belonging to A. Kamalayira Pattar, bounded on the north by Nos. 87, east by Nos. 123-4 and 122-1, south by Nos. 122-1 and 123-1; west by No. 87	0·10
Inam, dry theriku patkani, S. No. 122-7, belonging to M. Venkatarama Ayyar, bounded on the north by Nos. 122-2 and 122-3, east by Nos. 123-3, south by Nos. 122 and 122-1; west by Nos. 88-3	0·83
Inam, dry, theriku patkani, S. No. 123-1, belonging to M. Seiva Ambalakaran, bounded on the north by S. No. 121 Kalanjikottai and No. 85-3; east by Nos. 88-1 and V. No. 127 N. Alivalkottai, south by Nos. 120-2 and 88-1; west by Nos. 88-3	0·20
Inam, dry, theriku patkani, S. No. 123-2, belonging to Ranga swami Ayyavaru, bounded on the north by Nos. 120-1; east and south by Nos. 88-3; west by Nos. 123-3 ..	0·08
Inam, dry, theriku patkani, S. No. 123-3, belonging to Rangaswami Ayyavaru bounded on the north by Nos. 121 and 85-3; east by Nos. 88-3 and 120-2; south by Nos. 123-1 and 88-3; west by Nos. 123 and 122-1	0·01
Total ..	1·60

A-4

No. 77.—Whereas it appears to the Government that the land specified below is needed for a public purpose, to wit, for constructing a well for Chavidiram; notice to that effect is hereby given to all whom it may concern in accordance with the provisions of section 4 (1) of the Land Acquisition Act I of 1894, as amended by the Land Acquisition Amendment Act XXXVIII of 1923; and the Government hereby authorise the Sub-Collector, Sivakasi, his staff and workmen to exercise the powers conferred by section 4 (2) of the Act. Under section 3 (c) of the same Act, the Government appoint the Sub-Collector, Sivakasi, to perform the functions of a Collector under section 5-A of the Act.

Ramnad district, Sattur taluk, Alagapuri village.

	Approximate extent.
	Sq. Lks.
Samudari, portion of pulmadi No. 10, now surveyed as S. No. 11, proprietor the Zamindar of Periyar, Madura district, patadar Sri. Ilyaperumal, occupier Mr. Lakshmana Perumal alias Chinnaswami Nayakar, bounded on the north, east, south and west by portion of pulmadi No. 10.	1,200

No. 78.—Whereas it appears to the Government that the land specified below is needed for a public purpose, to wit, for the construction of bridge over the Kandivalai gedda and laying out approach roads to the bridge, notice to that effect is hereby given to all whom it may concern in accordance with the provisions of section 4 (1) of the Land Acquisition Act I of 1894, as amended by the Land Acquisition Amendment Act XXXVIII of 1923; and the Government hereby authorise the Revenue Divisional Officer, Vilupuram, his staff and workmen to exercise the powers conferred by section 4 (2) of the Act. Under section 3 (c) of the same Act, the Government appoint the Revenue Divisional Officer, Vilupuram, to perform the functions of a Collector under section 5-A of the Act.

Villupuram district, Villupuram taluk,
Kunavaram village.

	Approximate extent.
	Acs.
Zamindari, dry, S. No. 68-13 A, owner Raja of Vizianagram, occupiers Ayala Narayanamma, Ayala Pedamma and Ayala Pakkiah, bounded on the north by S. No. 68; east by S. No. 6 of Allalapalem, south by S. Nos. 68-10 west by S. No. 69-1	0·31

Allalapalem village.

Zamindari, wet, S. No. 4-2 A, owner Raja of Vizianagram, occupier Allada China Ramanna, bounded on the north by S. No. 4-1, east by S. No. 32, south by S. No. 4-3 B; west by S. No. 6	0·29
Zamindari, wet, dry or ground, S. No. 6-2, owner Raja of Vizianagram, occupier Allada China Ramanna, bounded on the north by S. No. 5, east and south by S. No. 4; west by S. No. 6-A	0·38
Zamindari, dry, S. No. 26-4 owner Raja of Vizianagram, occupier Allada China Ramanna, bounded on the north by S. No. 26-1, 26-2 and 3; east by S. No. 27, south and west by S. No. 26-3 D-1	0·25
Zamindari, dry, S. No. 26-5 B-1, owner Raja of Vizianagram, occupier Allada China Ramanna, bounded on the north by S. No. 26-4 A & B-4; east by S. No. 27, south by S. No. 26-5 B-2; west by S. No. 4 and 6	0·25
Zamindari dry S. No. 26-6, owner Raja of Vizianagram, occupier Allada Narayanayya, bounded on the north by S. Nos. 4 and 26-3 B-1, east by S. No. 26-5 B-1; south by S. No. 26-7, west by S. No. 4	0·36
Zamindari, dry, S. No. 27-2, owner Raja of Vizianagram, occupier Allada Appala Narasamma, bounded on the north by S. No. 27-1, east by S. No. 28, south by S. No. 27-3, west by S No. 26	0·15
Zamindari, dry, S. No. 27-3, owner Raja of Vizianagram, occupier Chittapalli Suryanarayana, bounded on the north by S. No. 27-2 east by S. No. 28; south by S. No. 27-4 A & A; west by S No. 26	0·19
Zamindari, dry, S. No. 27-4 A, owner Raja of Vizianagram, occupier Allada Mutukrishna, bounded on the north by S. No. 27-3, east by S. No. 28-5 A; south by S. No. 27-4 B, west by S. No. 26	0·06
Zamindari, dry, S. No. 27-5 A, owner Raja of Vizianagram occupier Allada Appalanaidu, son of Narasanna, bounded on the north by S. No. 27-1; east by S. No. 28; south by S. No. 27-5 B, west by S. No. 27-4 A	0·09
Zamindari, dry, S. No. 28-1, owner Raja of Vizianagram, occupier Allada Appanna and Narasimhulu, bounded on the north by S. No. 26, east by S. No. 29-2; south by S. No. 28-2; west by S. No. 27	0·33
Zamindari, dry S. No. 28-2, owner Raja of Vizianagram, occupier Chittapalli Suryanarayana, bounded on the north by S. No. 28, east by S. No. 33, south by S. No. 28-3; west by S No. 26-1	0·25
Zamindari, dry, S. No. 29-3, owner Raja of Vizianagram, occupier Allada Appala Narasamma, bounded on the north by S. No. 29-1 & 2 east by S. No. 33, south by S No. 29-4; west by S. No. 27	0·31

No. 79.—Whereas it appears to the Government that the land specified below is needed for a public purpose, to wit, for a road from Rakkhara Railway Station to Satyavada, notice to that effect is hereby given to all whom it may concern in accordance with the provisions of section 4 (1) of the Land Acquisition Act I of 1894, as amended by the Land Acquisition Amendment Act XXXVIII of 1923; and the Government hereby authorize the Sub-Collector, Narasapur, his staff and workmen to exercise the powers conferred by section 4 (2) of the Act. Under section 3 (c) of the same Act the Government appoint the Sub-Collector, Narasapur, to perform the functions of a Collector under section 5-A of the Act.

West Godavari district, Tanuku taluk, Satyavada village.

	Approximate extent.
	ACRE.
Zamindari, jirayati nanja wet, R.S. No. 111-3 part belonging to Sri Bhujangarayanamaharajulu of Chilakaluripet, trustee [illegible] Venkataramudu Bhavani, [illegible] Vadamani the [illegible] of [illegible], bounded on the north by R.S. No. 111-1; east by R.S. No. 144 and 141-1; south by R.S. No. 140-1; west by R.S. No. 111-2 part	0·50

No. 80.—Whereas it appears to the Government that the land specified below is needed for a public purpose, to wit, for a rubbish and manure depot, notice to that effect is hereby given to all whom it may concern in accordance with the provisions of section 4 (1) of the Land Acquisition Act I of 1894, as amended by the Land Acquisition Amendment Act XXXVIII of 1923; and the Government hereby authorize the Revenue Divisional Officer, Salem, his staff and workmen to exercise the powers conferred by section 4 (2) of the Act. Under section 3 (c) of the same Act, the Government appoint the Revenue Divisional Officer, Salem, to perform the functions of a Collector under section 5-A of the Act.

Salem district, Attur taluk, Attur village.

	Approximate extent.
	ACRE.
Ryotwari, dry, R.S. No. 846-3, belonging to Kuruppanna Koundan, minor Sengo Selvar by guardian mother Alamelu Ammal, bounded on the north by No. 846-1; east by No. 846-3 A; south by No. 194; west by No. 847 ..	0·08
Ryotwari, dry, R.S. No. 846-3 A, belonging to Ponnuswami Padayachi, bounded on the north by No. 846-1; east by No. 846-3 B; south by No. 194; west by No. 846-3 ..	0·09
Ryotwari, dry, R.S. No. 846-3 B, belonging to Ponnuswami Padayachi, bounded on the north by No. 846-1; east by No. 846-4 A; south by No. 194; west by No. 846-3 A ..	0·10
Ryotwari, dry, R.S. No. 846-4 A, belonging to Ponnuswami Padayachi, claimant Chinnathambi Nayakan, bounded on the north by No. 846-1 & 4 B; east by No. 846-4 C; south by No. 194; west by No. 846-3 B	0·10
Ryotwari, dry, R.S. No. 846-4 B, belonging to Ponnuswami Padayachi, claimant Chinnathambi Nayakan, bounded on the north by No. 846-1; east, south and west by No. 846-4 A	0·02
Ryotwari, dry, R.S. No. 846-4 C, belonging to Ponnuswami Padayachi, claimant Chinnathambi Nayakan, bounded on the north by No. 846-1; east by No. 848; south by No. 194; west by No. 846-4 A	0·08

No. 81.—Whereas it appears to the Government that the land specified below is needed for a public purpose, to wit, for a public cartstand, notice to that effect is hereby given to all whom it may concern in accordance with the provisions of section 4 (1) of the Land Acquisition Act I of 1894, as amended by the Land Acquisition Amendment Act XXXVIII of 1923, and the Government hereby authorize the Revenue Divisional Officer, Salem, his staff and workmen to exercise the powers conferred by section 4 (2) of the Act. Under section 3 (c) of the same Act, the Government appoint the Revenue Divisional Officer, Salem, to perform the functions of a Collector under section 5-A of the Act.

Salem district, Attur taluk, Attur village.

	Approximate extent.
	ACS.
Dry, R.S. No. 541-57 O.S. No. 333-3, belonging to Ramaswami Pillai, Natesan Pillai, Duraiswami Pillai and Sabhapathi Pillai, bounded on the north by O.S. No. 333-1; east by O.S. No. 333-2; south by O.S. No. 331; west by O.S. No. 333-4	1·40

No. 82.—Under section 6 of the Land Acquisition Act, 1894 the Government hereby declare that the land specified below and measuring 0·13 of an acre, be the same a little more or less, is needed for a public purpose, to wit, for the construction of a latrine; and, under sections 3 and 7, the Sub-Collector, Rajahmundry, is appointed to perform the functions of a Collector under the Act and directed to take order for the acquisition of the said land. A plan of the land is kept in the office of the Sub-Collector, Rajahmundry, and may be inspected at any time during office hours.

East Godavari district, Ramachandrapuram taluk, Ramavola village.

	ACRE.
Village-site attached backyard, R.S. No. 437-A-1 B, belonging to Valluri Ramanamma, wife of Pattabhiramayya, bounded on the north, east, south and west by R.S. No. 437 A 1 A	0·13

No. 83.—Under section 6 of the Land Acquisition Act, 1894, the Government hereby declare that the land specified below and measuring 0·11 of an acre, be the same a little more or less, is needed for a public purpose, to wit, for repairing the mata; and, under sections 3 and 7, the Revenue Divisional Officer, Rajampet, is appointed to perform the functions of a Collector under the Act and directed to take order for the acquisition of the said land. A plan of the land is kept in the office of the Revenue Divisional Office, Rajampet, and may be inspected at any time during office hours.

Cuddapah district, Badvel taluk, Kalvapalli village.

	ACRE.
Ryotwari, dry, S. No. 618-1 A, belonging to Jakka Valliyya, bounded on the north by Nos. 617-2 and 623; east by No. 618-1 B; south by No. 618-1 B & 2; west by No. 619-2	0·11

No. 84.—Under section 6 of the Land Acquisition Act, 1894, the Government hereby declare that the land specified below and measuring 1·31 acres, be the same a little more or less, is needed for a public purpose, to wit, for the formation of a road from Orattanad to Vadavur, and, under sections 3 and 7, the Special Deputy Collector No. IX, Tanjore, is appointed to perform the functions of a Collector under the Act and directed to take order for the acquisition of the said land. A plan of the land is kept in the office of the Special Deputy Collector No. IX, Tanjore, and may be inspected at any time during office hours.

Tanjore district, Pattukkottai taluk, Inam Muktambalpuram alias Orattanadu village

	ACS.
Inam, wet, R.S. No. 169-1, O.S. No. 74-1 part, belonging to Kandaswami Payyindan, bounded on the north and east by V. No. 76, Kannandangudi Melayur, south by No. 169-2, west by No. 74-1	0·17
Inam, dry, R.S. No. 169-2, O.S. No. 74-2 part, belonging to Kandaswami Payyindan, bounded on the north by No. 169-1, east by V. No. 76, Kannandangudi Melayur, south by No. 169-3, west by No. 74-2	0·20
Inam, dry, R.S. No. 169-3, O.S. No. 74-4 part, belonging to managing member D. Thyagi Kandiyan, bounded on the north by No. 169-2 and V. No. 76, Kannandangudi Melayur, east by V. No. 76, Kannandangudi Melayur, south by No. 169-4, west by No. 74-3	0·33
Inam, dry, R.S. No. 169-4, O.S. No. 74-5 part, belonging to V. Kaliyuga Koonan, bounded on the north by No. 169-3; east by V. No. 76, Kannandangudi Melayur, south by No. 169-5 A and V. No. 76, Kannandangudi Melayur; west by No. 74-5	0·13
Inam, dry, R.S. No. 169-5 A, O.S. No. 74-5 part, enjoyer T. Ganganathan Koonan, mortgagee Thyagi Kandiyan, bounded on the north by No. 169-4, east by V. No. 76, Kannandangudi Melayur, south by No. 169-5 B, west by No. 74-5	0·22
Inam, dry, R.S. No. 170-1, O.S. No. 75-10 part, belonging to M. Kaliyaperumal Manganadan, bounded on the north by No. 169-5 B, east by V. No. 76, Kannandangudi Melayur, south by No. 170-2 & 3, west by No. 75-10 ..	0·16
Inam, dry, R.S. No. 170-2, O.S. No. 75-11 part, belonging to M. Kaliyaperumal Manganadan, bounded on the north by No. 170-1, east by No. 170-3; south by No. 170-4; west by No. 75-11	0·03
Inam, dry, R.S. No. 170-3, O.S. No. 75-12 part, belonging to Kaliyaperumal Manganadar's wife Govindammal, bounded on the north by No. 170-1 and V. No. 76, Kannandangudi Melayur, east by No. 76-1; south by No. 170-4, west by No. 170-2	0·17
Total ..	1·37

N.B.—The inamdar in all the above cases is Muktambalpuram chattram represented by trustee the President, District Board, Tanjore.

M. V. SANKARA VARIAR,
Assistant Secretary to Government.

NOTIFICATION BY THE INSPECTOR OF MUNICIPAL COUNCILS AND LOCAL BOARDS.

The boundary description of the local area specified in column (2) of the schedule to the office notification R. Dis No 828, dated 10th October 1927, shall be as below :—

North.—The northern boundary of the revenue village of Ravikrapalle from the north-east corner of S. No 58 to the north-east corner of S. No 9.

East.—Eastern boundary of the village from the north-east point up to Kolar-Tenali road.

South.—The Kolar-Tenali road.

West.—Ravikrapalle drain and the western boundary of the village from the south-west point of S. No 276 B to the north-west point of S. No 58.

A. McG. C. TAMPOE,
Inspector of Municipal Councils and Local Boards.

Madras, 11th January 1934.

NOTIFICATIONS BY LOCAL AUTHORITIES.

Under rules 10 and 34 of the rules for the conduct of elections of municipal councillors, the person whose name is given below has been declared elected as councillor of Dharapuram Municipality and he shall come into office on the date on which his name is published in the *Fort St. George Gazette* :—

Number and name of ward.	Name of person declared elected.	Community or sex for which declared elected (if the person has been declared elected for a reserved seat).
XI Dharapuram.	M.R.Ry. A. Sabhappa Tevar Avargal, son of Anthoni muttu Tevar, Chunnakarkal street, Dharapuram.	Indian Christian

K. S. SUBRAHMANYA AYYAR,
Tahsildar and Election Officer.

Dharapuram, 10th January 1934.

Under rules 10 and 34 of Part I of the rules for the conduct of elections of members for municipal councils, the person whose name is given below has been declared elected as councillor in the casual vacancy that has arisen in respect of the reserved seat for Europeans in Ward No. II of the Calicut Municipality :—

Number and name of ward.	Name of person declared elected.	Community or sex for which declared elected (if the person has been declared elected for a reserved seat).
II Calicut.	Allan Hansen, Esq.	European.

A. F. MASCARENHAS,
Tahsildar and Election Officer.

Calicut, 10th January 1934.

MADRAS : PRINTED AND PUBLISHED BY THE SUPERINTENDENT, GOVERNMENT PRESS.

Regd. No. 1—M.

THE FORT ST. GEORGE GAZETTE

PUBLISHED BY AUTHORITY

No. 3] MADRAS, TUESDAY EVENING, JANUARY 16, 1934. [PRICE, 1 anna.

Part I-B—Educational

CONTENTS.

	Page
EDUCATION DEPARTMENT	39
MISCELLANEOUS NOTIFICATIONS	39
VACANCY	44

SUPPLEMENT:
Government Technical Examinations, September 1933—Candidates passed.

EDUCATION DEPARTMENT.

LEAVE.

Fort St. George, January 11, 1934.

No. 12.—Mr. W. C. Old, Instructor in Surveying and Drawing, College of Engineering, Guindy, leave on average pay without medical certificate for three months and twelve days from the 9th July 1934, preparatory to retirement.

NOTIFICATIONS.

Fort St. George, January 9 1934.

No. 13.—Under section 5 of the Madras Elementary Education Act, 1920, the undermentioned persons have been elected to be members of the District Educational Councils united against their names by the electorates specified therein:—

M.R.Ry. Arabu Subbanna Shetty Avargal—South Kanara (by the Taluk Board, Coondapoor).

Janab Khan Bahadur Muhammad Yahya Ali Sahib Bahadur—Nellore (by the Muslim Anjumans, Nellore).

Fort St. George, January 10, 1934.

Mr. P. M. Luther—West Godavari (by the District Board, West Godavari).

Fort St. George, January 6, 1934
(G. O. Ms. No. 43, Education).

No. 14.—The Government direct that the name of the National Mutual Life Association of Australasia, Limited, be included in the list approved in G.O. No. 137, Education, dated 31st January 1933, of Life Assurance Companies accepted as satisfactory for the purpose of rule 2 (b) (i) of the rules relating to the Provident Fund for teachers in aided recognised service.

Fort St. George, January 8, 1934.

No. 6.—Authors, publishers and others who may desire to present works to the British Museum are informed that the Registrar of Books, Madras, will arrange to forward presentation copies to the Trustees of the British Museum. Cases or parcels of books intended for despatch should be addressed to the Trustees of the British Museum, care of the Registrar of Books, Madras, accompanied by a letter stating the contents and requesting the Registrar to forward the cases or parcels.

D. H. BOULTON,
Deputy Secretary to Government.

MISCELLANEOUS NOTIFICATIONS.

POSTING.

M.R.Ry. T. Ekambaram Avargal, Senior Lecturer, Government College, Mangalore, and Officiating Lecturer, Teachers' College, Saidapet, in the Madras Educational Service, to officiate as Professor of Botany, Presidency College, Madras, in the same service.

W. E. SMITH,
Acting Director of Public Instruction.

Madras, 8th January 1934.

GOVERNMENT EXAMINATIONS.

EXAMINATION FOR THE AWARD OF DIPLOMA IN PHYSICAL EDUCATION (FOR WOMEN).

It is hereby notified that the ensuing Examination for the award of diploma in Physical Education (for Women) will be held on the 6th, 9th and 10th March 1934; this examination will be held only at the Lady Willingdon Training College, Triplicane.

The examination will be conducted as shown under—

Thursday, 8th March 1934—
Practical, 7-30 to 9-30 a.m. Teaching, 10 a.m. to 1 p.m. Hygiene, 2 to 4-30 p.m.

Friday, 9th March 1934—
Kurmai and Kolattam, 7-30 to 9-30 a.m. Practical, 10 a.m. to 1 p.m. Principles of Physical Education, 2 to 4 p.m.

Saturday, 10th March 1934—
English country dances, 7-30 to 9-30 a.m. Theory of Games, 9 to 11 a.m. Physiology, 1 to 4-30 p.m.

2. Only those applicants who have put in 75 per cent of the total possible number of attendances at a course of lectures and practical lessons given by an accredited teacher will be allowed to the examination unless otherwise exempted by the Woman Specialist in Physical Education.

3. The names of successful candidates will be published in the *Fort St. George Gazette*, and Diplomas will be issued to them in due course.

4. Applications for admission to the examination must reach the Secretary to the Commissioner for Government Examinations, Castle Gate P.O., Madras, on or before the 15th February 1934. Forms of application can be obtained from the Office of the Commissioner for Government Examinations, Madras.

5. The fee for admission to the examination is Rs. 6, It should be paid into a Government treasury or into the Imperial Bank of India, Madras, and the Treasury officer's or Bank receipt should accompany the application for admission to the examination. On no account will the fee be received at the Commissioner's office, whether sent in cash or by post office order. No application will be registered unless it reaches the Commissioner's office by the date prescribed.

6. Applications from unsuccessful candidates or from persons on their behalf asking for information as to the cause of failure or for a revaluation of their answer papers will not be attended to.

(By order)

R. KRISHNA RAO BHONSLE,
Secretary.

Office of the Commr. for Govt. Examinations,
Madras, 8th January 1934.

MADRAS SERVICES COMMISSION.

NOTIFICATION

Under rule 3 (b) of the General Rules for Subordinate Services published in G.O. No. 712, Public, dated 2nd July 1929 (as subsequently amended) the Madras Services Commission declares the following person eligible, so far as educational qualifications are concerned, for appointment to posts in superior service :—

Name of person in full—Yeduvanth Koppolcutti Menon.
Educational qualification—S.S.L.C. (Cochin State).
Father's name in full—Thekkat Damodara Menon.

Office of the Madras Services Commission,
Teynampet P.O., Madras, 6th January 1934.

Under rule 3 (*b*) of the General Rules for Subordinate Services published in G.O No. 712, Public, dated 2nd July 1929 (as subsequently amended), the Madras Services Commission declares the following person eligible so far as educational qualifications are concerned, for appointment to posts in superior service :—

Name of person in full—Kanuri Subba Rao.
Educational qualification—Anglo-Vernacular School-Leaving Certificate of Burma.
Father's name in full—Kanuri Nagayya.

C. P. KARUNAKARA MENON,
Secretary.

Office of the Madras Services Commission,
Teynampet P.O., Madras, 10th January 1934.

EXAMINATIONS—JANUARY 1934.

The Colloquial test for officers of the Indian Medical Service in Tamil will be held at the Medical Board's room in the Government General Hospital, Madras, at 3 p.m. on the 24th January 1934.

(By order)

E. BRITO,
Secretary.

Office of the Board of Examiners, Madras,
9th January 1934.

BOARD EXAMINATION IN MIDWIFERY FOR ENGLISH TRAINED MIDWIVES—DECEMBER 1933.

The following candidates have been declared by the Examination Board to have passed the Board Examination in Midwifery (English trained) held at the Government Hospital for Women and Children, Madras, on the 11th, 12th, 14th and 15th December 1933.

N.B.—Applications from unsuccessful candidates asking for information as to the cause of failure or for revaluation of their answer papers will not be attended to.

Serial number and name of candidate.	*Name of the institution where the candidate underwent training*
1 Phyllis May	Government Victoria Caste and Gosha Hospital, Madras.
2 Beryl Mary Claudius ..	Government Hospital for Women and Children, Madras.
3 Daisy Agnes Marsh ..	Do.
4 Pulimoottil Ittiavaden ..	Do.
5 Amy Anna Caroline Sathiah.	Do.
6 Mabel Mary Bellie ..	Government Victoria Caste and Gosha Hospital Madras.
7 Flora May Pitts	Government Hospital for Women and Children, Madras.
8 Dorothy May Scott-Greenoe	Do.
9 Hazel Mallory ..	Do.
10 Theda Farlow ..	Do.
11 Lakeyal Kutty Amma Kurup	Missionary Medical School Hospital for Women, Vellore.
12 Gladys Edith Court ..	Government Hospital for Women and Children, Madras.
13 Phyllis Walmsley Estes ..	Do.
14 Josephine Antoinette Mills.	Do.
15 Ruth Voigtlein	Christian Ruley Hospital, Tondiarpet, Madras.
16 Thelma Wanda Pike ..	Government Hospital for Women and Children, Madras.
17 M. Chan. Upendra Rao ..	Do.
18 Nallappan Dhalil ..	Christian Ruley Hospital, Tondiarpet, Madras.
19 Miss Sushi Bathlagal ..	Government Hospital for Women and Children, Madras.
20 K. C. Mariamma ..	Do.
21 Hazel Rose Westhead ..	Do.
22 Cornelia Mary Rozario ..	Do.
23 Miss Lucy Cochin ..	Do.
24 Devanayamma Venkatapawarulu.	Do.
25 Bernice Florence Eaton ..	Do.
26 Lena Gilbert Monis ..	Do.
27 Bombayam Shadrach ..	Government Victoria Caste and Gosha Hospital, Madras.
28 Rukmani Balaraj ..	Government Hospital for Women and Children, Madras.
29 Agathiah Margaret Kamlah.	Do.
30 Muriel Taylor	Do.
31 Soumma Tharian ..	Christian Ruley Hospital, Tondiarpet, Madras.
32 Ruth Rajapaksha ..	Missionary Medical School for Women, Vellore.
33 Muriel Madeline Fath ..	Government Hospital for Women and Children, Madras.
34 Edith Alice Roderick ..	Do.

F. P. CONNOR, Colonel, I.M.S.,
Chairman, Examination Board.

Madras, 8th January 1934.

TEACHERS' COLLEGE, SAIDAPET.

COLLEGIATE DEPARTMENT (L.T. SECTION).

Applications are invited for admission to training to 1934-35 in the Collegiate Department (L.T. Section) of the Teachers College, Saidapet.

2. Bachelors of Arts of Universities other than the University of Madras will be considered eligible for admission if they have passed the B.A. Degree Examination in the First and Second division or have secured not less than 45 per cent of the aggregate marks. Such candidates are warned that their admission will be subject to their B.A. Degree being recognised as equivalent to a degree of the Madras University and they will be admitted at their own risk. They should state whether they have passed the B.A. Degree Examination in the First or Second division and also subtract a statement showing the percentage of marks obtained in each subject of the examination. The applications of graduates of the Andhra University will be considered only if a training course in the subjects in which they wish to specialise is not provided by that University.

3 The course of training extends from July 1934 to April 1935

4 No promise can be held out of the payment of stipends from Provincial funds during 1933-34. Candidates should be prepared to undergo training at their own expense. If they come from outside the Madras Presidency, they will be required to pay a tuition fee of Rs. 27 for each of the three terms or Rs. 80 in a lump sum Teachers who hold permanent appointments under local boards or municipalities are not eligible for stipends from Provincial funds.

5. Applications for admission which should be countersigned by the manager of a recognised institution should reach the undersigned not later than the 1st March 1934 and must be made on typed forms as specified below. At the foot of the statement of the manager, it should be distinctly stated whether the promise of employment is conditional or a definite guarantee of employment.

6. Every candidate should forward with his application copies of his conduct certificates and B.A. diploma; a certificate or certificates of service as a teacher in a recognized school countersigned by the manager (in cases where the candidate has served as a teacher), and a challan for Rs. 3 the registration fee which has to be paid into a Government Treasury to the credit of XXI. Education—A. University—Fees—Government Professional Colleges—Teachers' Training Colleges.

7. Every student will be on probation for fifty working days.

8. There is a hostel attached to the College which provides board and accommodation for all communities.

9. All information regarding the College will be found in the College Calendar, copies of which may be obtained from the Superintendent, Government Press, Madras, price 12 annas.

10. Managers are requested not to countersign the forms of those who have applied for admission into any of the other training institutions in the Presidency.

11. Applicants for the L.T. course who wish to specialize in History or Geography should specify distinctly the subject chosen in their applications.

12. Intimation as regards their selection will be sent only to those who are selected.

SECONDARY TRAINING SCHOOL.

Applications are invited from candidates who seek admission in July next into the Secondary Training School attached to the Teachers' College, Saidapet.

2. The Matriculation or the Upper Secondary Examination is the minimum general educational qualification required for admission into the Secondary department.

Persons holding such Secondary School-Leaving Certificates as are accepted by the Principal will also be admitted. **Holders of Secondary School-Leaving Certificates should attach to their applications certified copies of their school and public examination marks.**

3. The period of training will be two years except in the case of those who have passed the Intermediate Examination or the late F.A. Examination of the Madras University or have undergone the full course prescribed for such examination. In these cases it will be one year only.

4. No promise can be held out of the payment of stipends from Provincial funds. Candidates should be prepared to undergo training at their own expense. If they come from outside the Madras Presidency, they will be required to pay a tuition fee of Rs. 20 for each of the two terms or Rs. 40 in a lump sum.

5. Applications should be countersigned by the manager of a recognized institution and should reach the undersigned not later than the 1st March 1934. As the foot of the statement of the manager, it should be distinctly stated whether the promise of employment is conditional or a definite guarantee of employment.

6. Every candidate should forward with his application copies of his conduct and general education certificates; the originals will have to be produced when he is selected.

7. Every student will be on probation for fifty working days.

8. There is a hostel attached to the College which provides board and accommodation for all communities.

9. All information regarding the institution will be found in the College Calendar, copies of which may be obtained from the Superintendent, Government Press, Madras, price 3 annas.

10. Intimation as regards their selection will be sent only to those who are selected.

MANUAL TRAINING CLASS.

Applications are invited from candidates who seek admission in July next into the Manual Training class attached to the Teachers' College, Saidapet. Only holders of completed Secondary School-Leaving Certificates who have shown special aptitude for manual training in allied subjects need apply. Preference will be given to candidates qualified under article 1 of the Public Service Notification for employment in Government Service. The course will extend from July 1934 to April 1935.

The selected candidates will appear for the examination in Manual Training to be held in March 1935.

Ten students will be admitted. Students will be granted a stipend of Rs. 11 per mensem and they will be required to execute a bond to serve for three years immediately after training in a school within the jurisdiction of the Madras Educational Department. If they come from outside the Madras Presidency, they will be required to pay a tuition fee of Rs. 20 for each of the four terms or Rs. 40 for a year. Teachers who hold permanent appointments under local boards or municipalities are not eligible for stipends from Provincial funds and will be required to execute a bond to serve for three years immediately after training in a school within jurisdiction of the Madras Educational Department.

Applications will be received by the undersigned up to 1st March 1934.

Applications should be countersigned by the manager of a recognized institution. At the foot of the statement of the manager it should be distinctly stated whether the promise of employment is conditional or a definite promise of employment. Every candidate should forward with his application copies of his conduct and **technical** educational certificates and a certified copy of the marks obtained by him at the Public Examination with the Presidency average in each subject entered; the originals will have to be produced if he is selected. Every student will be on probation for fifty days.

There is a hostel attached to the College which provides board and accommodation for all communities.

Managers of schools are informed that drawing forms a very important part of the Manual Training course. It is suggested that drawing-masters with the qualifications prescribed for admission into the Manual Training section may be recommended to apply for admission.

Intimation as regards their selection will be sent only to those who are selected.

CLASS FOR THE TRAINING OF ART-MASTERS IN (1) WOOD-WORK INCLUDING WOOD-CARVING AND BRASSING (2) ENGRAVING INCLUDING ELEMENTARY WORK, (3) PAPIER MACHÉ, ETC.

Applications are invited from candidates who seek admission in July next into the class for the training of Art-masters attached to the College.

The candidates applying for this class should hold grade certificates in drawing and be employed as drawing-masters. Preference will be given to those holding certificates in any craft. Only drawing masters having the above qualifications need apply.

Fifteen students only will be admitted.

The period of training will be for nine months from July 1934 to March 1935.

Students will be granted a stipend of Rs. 11 per mensem and they will be required to execute a bond to serve for three years immediately after training in a school within the jurisdiction of the Madras Educational Department. If they come from outside the Madras Presidency, they will be required to pay a tuition fee of Rs. 20 for each of the two terms or Rs. 40 in a lump sum. Teachers who hold permanent appointments under local boards or municipalities are not eligible for stipends from Provincial funds.

Applications should be countersigned by the manager of a recognized institution and should reach the Principal on or before the 1st March 1934. At the foot of the statement of the manager it should be distinctly stated whether the promise of employment is conditional or a definite guarantee of employment.

Every candidate should forward copies of their educational and technical certificates; the originals will have to be produced when selected.

There is a hostel attached to the College which provides board and accommodation for all communities.

Intimation as regards these selection will be sent only to those who are selected.

APPLICATION FORM.

Application for admission to
- (1) Teachers' College, Saidapet, L.T. class.
- (2) Teachers' College, Saidapet, Secondary Training class.
- (3) Teachers' College, Saidapet, Manual Training class.
- (4) Teachers' College, Saidapet, Art-Mastery class.

Name.

Date of Birth.

Nationality and Caste.

Parents' Occ.

Examination passed
- M.A. — Year of passing.
- B.A. — Class.
- F.A. — Second Language.
- S.S.L.C. — Optional subject.
- Government Technical examinations.

N.B.—Enter all examinations passed, e.g., as B.A. will enter in the last column my branch of the B.A.

University in which candidate took his degree.

Length of service as a teacher

If wishing to be excused residence in the Teachers' College Hostel, reasons for so doing.

Full name and address.

Signature

Station

Date

Statement by Manager of School.

Designation of present appointment; whether appointed permanent or temporary. Name of school to which the applicant is to be appointed. If the applicant is to be employed in a secondary school, whether he will be employed in a class or classes below Form III or lower than Form IV; subjects which the applicant will be required to teach; whether the present incumbent is trained or untrained.

Station

Date

Manager.

H CHAMPION,
Principal.

Teachers' College, Saidapet,
6th January 1934.

ACCOUNTANCY DIPLOMA BOARD, BOMBAY.

It is hereby notified that the Government of Bombay have, on the recommendation of the Accountancy Diploma Board, Bombay, awarded the Government Diploma in Accountancy to the undermentioned eight candidates, who have passed the prescribed preliminary examination and received an adequate practical training in accounts. These candidates will hereafter be styled "Government Diplomates in Accountancy" and authorised to affix the letters "G.D.A." to their names.—

(425) Mr. Doli Sarabji Kanga of Bombay.
(426) ,, Natesa Sankaran of Bombay.
(427) ,, Cachanis Venkatachar Ramaswamy, M.A., of Madras.
(428) ,, WilliamNathaniel of Madras.
(429) ,, Ajit Kumar Bhattacharya, B.A., of Calcutta.
(430) ,, Jitendra Kishore Ghosh, B.COM., of Calcutta.
(431) ,, Nripendranath Sanyal, B.SC., of Calcutta.
(432) ,, Asit Baran Rudra, B.SC., of Calcutta.

M J. ANTIA,
Officiating Secretary, Accountancy Diploma Board.

Bombay, 4th January 1934.

EX-STUDENTS OF THE GOVERNMENT TRAINING SCHOOL, SALEM.

The whereabouts of the following ex-students particulars of whom are given below, are not known. Managers and heads of offices, public or private are requested to be good to intimate their whereabouts to the Headmaster, Government Training School, Salem, so as to enable him to see that the students in question fulfil the conditions of the bond executed by them:—

Name; period of training; grade of training; native place, district; date of birth, last address given.

1. C. Ramaswami; 1929-31; higher; Pattanam; Hindu, Non-Brahman; 27th September 1905; Teacher, Board School, Mallur,

2. N. Ramaswami alias Gnanaprakasam; 1929-31; higher; Kakaveri; Adi-Dravida; 1st July 1908; Teacher, Municipal Elementary School, Oshai.

3. Muruthu Kavandar; 1929-32; lower, Ekapuram, Karatur; Hindu, Non-Brahman; 1905; Teacher, Ramagoundalur, Jedarpalayam (Tho.)

4. J. M Srinivasa Ayya, 1930-1932; higher; Jalakantapuram Hindu, Non Brahman; 4th February 1910; Teacher, Board School, Tiruchangode.

5. K. M. Bahaddin Ahmed Sahib; 1930-32; higher; Kaveripatnam, Muhammadan; 12th October 1908; Teacher, Kaveripatnam, Salem district.

V. NATARAJAN,
Headmaster.

Government Training School, Salem,
11th January 1934.

GOVERNMENT TRAINING SCHOOLS IN THE MADRAS DISTRICT.

The District Educational Officer, Madras, hereby notifies that candidates for training in the elementary grade will be admitted for training on 2nd July 1934 in the Government Training Schools in Madras as given below, subject to the availability of funds:—

	Number of stipends available.		
	Higher Elementary.	Lower Elementary.	Total.
Government Higher Elementary Training School for Muhammadans, Madras.	30	30	60
Government Higher Elementary Training School, Mint Road Lane, Madras.	30	30 (for Adi-Dravidas). 30 (for Indo-Paki-stanis).	120

The medium of instruction in the school for Muhammadans is Urdu and that in the other school is Tamil.

2. The period of training is two years.

3. The selection of candidates will be made by the District Educational Officer on the recommendations of the Inspecting officers.

4. Admission to the Lower Elementary Grade in the Government Muhammadan Training School, Madras, will be made only if a sufficient number of applications from qualified candidates is received. The applicants should therefore take the risk of their applications being transferred to other Muhammadan Training Schools in the Presidency.

5. Inspecting officers are requested to forward before 1st May 1934 two lists, separately for each grade, one of recommended and the other of rejected candidates and they are requested to see that all the columns of the applications are properly and correctly filled in. In making these recommendations the following points may be considered:—

The general educational attainments of candidates, their service as teachers, the need for their training, the nature of their appointments, and the school from which they apply for training.

Candidates who do not satisfy the condition of age limit under rule 113 of the Madras Educational Rules should not, except in very special circumstances, be included in the list and the recommendations should be regulated by rule 114 ibid. In the case of rejected candidates, the reasons for rejection should invariably be indicated in the list against each name.

6. Students admitted on Provincial stipendiaries will be paid stipends at the rates given below:—

(1) Teachers of the Higher Elementary Grade—Rs. 5 a month.

(2) Teachers of the Lower Elementary Grade—
Depressed classes and Muslims—Rs. 6 a month.
Others—Rs. 5 a month.

7. In addition to Provincial stipendiaries, candidates whose stipends are paid by local or municipal boards or the Labour department may be admitted for training, as also private candidates as free students, if accommodation permits. No Provincial stipends will be sanctioned for teachers who hold permanent appointments in board or municipal or Labour schools. In the case of these teachers clear information should be given in the application regarding the nature of the appointment held by them (permanent or acting as the case may be) and as to whether the Presidents of Local Boards, Chairmen of Municipalities and District Labour Officers concerned are prepared to pay stipends on behalf of the teachers recommended by them. The applications of these candidates should invariably be signed by the Presidents of Local Boards or Chairmen of Municipalities or the District Labour Officers concerned.

8 Candidates who have passed the annual examination of the third form of a recognized secondary school or who hold an Elementary School-Leaving Certificate of the eighth standard described 'fair' or 'good' will be considered eligible for admission to the Elementary Higher Grade. Candidates for the Lower Elementary Grade should have passed at least the fifth class of a secondary school or possess an Elementary School-Leaving Certificate of standard V. The certificate of general education should be sent in original along with the application. The certificate of physical fitness need be produced only by candidates selected for admission.

9 Applications not received before the prescribed date or without the general education certificates in original will be rejected.

10. Printed forms of application can be obtained from the subordinate inspecting officers, through whom applications should be submitted. Applications received direct from candidates will not be considered.

11. Applications from teachers employed outside the Madras district must come through the respective District Educational Officers.

12. There are hostels for Muhammadans and Adi-Dravidas in the two training schools. Students admitted to the schools must become members of the hostels unless they are living with their families or relations and the candidates should, on admission, pay an advance of Rs. 10 each, which will be adjusted later.

ABDUR RAHIM,
District Educational Officer.

Madras, 9th January 1934.

EXAMINATION FOR TEACHERS UNDER THE CODE OF REGULATIONS FOR EUROPEAN SCHOOLS.

Results of the Examination held on the 7th December 1933 under Article 115 of the Code of Regulations for European Schools.

Register number and name of candidate.

Trained.

HIGH GRADE.

SACRED HEART, BANGALORE.

Third Class.

1 *Coutts*, Vilna Catherine.
2 *Walker*, Eileen Dorothy.
3 *Sylvester*, Mary Isabel.
4 *Godfrey*, Lynette Joyce.

MIDDLE GRADE

DOVETON, MADRAS.

Second Class.

23 *Holmes*, Lorna.
25 *Scott*, Bridget.
26 *Pharoah*, Emily.

Third Class

24 *Proctor*, Edith [1932].
22 *David*, Gladys.

CHURCH PARK, MADRAS.

Second Class.

33 *Watkins*, Lorna
29 *Lefevre*, Elizabeth.
27 *De Desbiezard*, Helena.
30 *Mereaud*, Dorothy.

Third Class.

28 *Lecocq*, Mary Georgina.
31 *O Connor*, Josephine.
32 *Smith*, Josephine.
34 *Fonseca*, Dolphina.
35 *Smith*, Marjorie [1932].

SACRED HEART, BANGALORE.

Second Class.

6 *Rodrigues*, Mary Josephine.
11 *D'Cunha*, Alice.
20 *Dyer*, Patricia.
14 *Gill*, Thelma Constance.
18 *Foran*, Edna Gwendolyn.

Third Class,

13 *De Souza*, Veronica Catherine.
7 *Dunning*, Mavis Daisy.
12 *Fogarty*, Daphne Eileen.
4 *Fonseca*, Ruby Henrietta.
9 *Rose*, Maisie.
22 *Anderson*, Marguerite Hardinge.
21 *Lawrence*, Mary Olive.
17 *Ludgrove*, Alice May.
8 *Arnold*, Alexandra.
15 *Leslie*, Violet.
19 *Proctor*, Beryl Naomi.

PRIMARY GRADE.

SACRED HEART, BANGALORE.

Third Class.

26 *Smith*, Doreen.
27 *Leahy*, Marjorie.

(The year in brackets denotes date of completion of training.)

No. 15 absent.

Madras, 8th January 1934.

DEPARTMENTAL EXAMINATIONS FOR EUROPEAN TEACHERS IN SCHOOLS UNDER THE CODE OF REGULATIONS FOR EUROPEAN SCHOOLS, DECEMBER 1933.

I. NEEDLEWORK AND DRESSMAKING.

The following candidates have passed the above examination held in December 1933:—

Serial number and name of candidate.	School from which appeared.
FIRST CLASS	
1 Holmes, Lorna*	Doveton Training School, Vepery, Madras.
2 Waters, Irma	Church Park Training School, Madras.
3 Murray, Ruth	South Indian Railway School, Tadigoi
4 Fowler, Theodora	Church Park Training School, Madras.
5 Bate, Mary Caroline	St. Mark's School, Kaparaman, Madras.
6 Mereaud, Dorothy	Church Park Training School, Madras.
7 Bailey, Linda	Doveton Training School, Vepery, Madras.——
8 Lecocq, Georgina	Church Park Training School, Madras.
9 Watkins, Lorna	
10 Xavier Mary Bernadine	St. Ursula's School, Madras.
11 Sinclair, Daisy	Doveton Training School, Vepery, Madras
12 Lowe, Daphne	Church Park Training School Madras.
13 Mrs. M. Malan Bai	Frobisher Training School, Egmore, Madras.
14 O'Connell, Josephine	Church Park Training School, Madras.
15 Christian, Marie	
16 Rebello, Maria	
17 Shultz, Josephine	
18 Ryder, Cecile	
SECOND CLASS.	
1 Finnis, Mary	Doveton Training School, Vepery Madras.
2 Oliver, Estella	
3 Weeks, Enid	Sacred Heart School, Teynampet, Madras.
4 Culpin, Jayne	Church Park Training School, Madras.
5 Cooper, Kathleen	
6 Jacques Elsie	
7 O'Connor, Josephine	
8 Van Rees, Delphine	
9 Cabral, Wilhelmina	St. Philomena's High School, Bellary.
10 Lopez, Maria	Church Park Training School, Madras.
11 Scott, Dorothy	
12 Scott, Bridget	Doveton Training School, Vepery, Madras.
13 Lowe, Beatrice	Church Park Training School Madras.
14 Dillon Mary	St. Kevin's European School, Madras.
15 Dowding, Audrey	Church Park Training School, Madras.
16 Arnold, Eva	
17 Pharoah, Dulie	Doveton Training School, Vepery, Madras.
18 Thomas, Mary	St. William's School, Royapetta, Madras.
19 Dodds, Gwendoline	Church Park Training School, Madras.
20 Daly, Margaret	Corporation Anglo-Indian Girls School Madras.
21 Smith, Betty	Church Park Training School, Madras.
Mrs. Fonseca, Mrs. Florence.	Bishop Corrie School, Madras.

* Obtained distinction.

2. Departmental certificates entitling their holders to teach Needlework and Dressmaking in European Schools will be issued shortly.

II. DOMESTIC AND SOCIAL SCIENCE.

The following candidates have passed the above examination held in December 1933:—

Serial number and name of candidate.	School from which appeared.
FIRST CLASS.	
1 Rose, Mrs. Norah*	Doveton Corrie Girls' High School, Vepery Madras.
2 Finnis, Mary*	Doveton Training School, Vepery, Madras.
3 Holmes, Lorna	
4 O'Connell, Josephine	Church Park Training School, Madras.
5 Ryder Cecile	
6 Waters, Irma	
7 Talbot, Mary Celestine	St. Mark's European School, Royapuram, Madras.
8 Joyner Grace	Church Park Training School, Madras.
9 Bailey, Linda	Doveton Training School, Vepery, Madras.
SECOND CLASS.	
1 Lopez, Maria	Church Park Training School, Madras.
2 Pharoah, Emilie	Doveton Corrie Training School, Madras.
3 Shaw, Olga	
4 Saint Mary Bernadine	St. Ursula's School, Madras.
5 Bryant, Mary	Church Park Training School, Madras.
6 Scott, Dorothy	
7 Mrs. M. Malan Bai	Frobisher Training School, Egmore, Madras.
8 Johnson, Ellen	Church Park Training School, Madras.
9 Smith, Betty	
10 Davey, Beryl	St. Dominic's Convent, St. Thomas' Mount.
11 Salisbury, Ella	Church Park Training School, Madras.
12 Dowding, Audrey	
13 Cronin, Phyllis	
14 Stenham, Daisy	Doveton Training School, Madras.
15 Coleridge, Joyce	St. George's Cathedral School, Royapetta, Madras.

* Obtained distinction.

Serial number and name of candidate.	School from which appeared.
SECOND CLASS—*contd.*	
18 Watkins, Louis ..	Church Park Training School, Madras.
19 Lavicoty, Cecrina ..	
20 Mirandi, Dorothy ..	
21 Lord, Hilda ..	
22 Lawrence, Gwendoline ..	
23 Cowing, Josephine ..	Burston Training School, Vepery, Madras.
24 Silvai, Stella ..	St. Teresa's Convent, St. Thomas' Mount.
25 Hunt, Clara ..	Church Park Training School, Madras.
26 Aranha, Eva ..	

2. Departmental certificates entitling their holders to teach Domestic Science in European Schools will be issued shortly.

H. F. SAUNDERS,
Inspector of European Schools.

Madras, 4th January 1934.

NOTIFICATION.

It is hereby notified for the information of the public and all those concerned that the office of the Sub-Assistant Inspectress, Amalapuram Girls' Range, has been ordered to be shifted to Narsapur and be designated as Narsapur Girls' Range, with effect from 1st January 1934, with jurisdiction over the revenue taluks of Narsapur and Bhimavaram and the municipality of Palacole in the West Godavari district and of Razole taluk in the East Godavari district.

The head teachers and managers of all elementary girls' schools in the aforesaid areas are requested to communicate on all matters relating to their schools, with the Sub-Assistant Inspectress, Narsapur Girls' Range, at Narsapur, in future.

All the elementary girls' schools in the Amalapuram taluk of East Godavari district have been added to the jurisdiction of the Sub-Assistant Inspectress, Cocanada Girls' Range, with headquarters at Cocanada. The head teachers and managers of all elementary girls' schools in the Amalapuram taluk are therefore requested to communicate with the Sub-Assistant Inspectress, Cocanada Girls' Range, on all matters relating to their schools with effect from 1st January 1934.

M. BRIANT,
Sub-Assistant Inspectress of Schools, Amalapuram Girls' Range.

Amalapuram, 3rd January 1934.

VACANCY.

Applications are invited for the post of the Headmistress, Municipal Higher Elementary Girls' School, Chittoor, from Secondary grade women teachers, so as to reach this office not later than the 1st February 1934.

The following particulars should be furnished:—

(1) Name.
(2) Date of birth.
(3) Native town or taluk.
(4) Community to which the applicant belongs.
(5) Qualifications—
  (1) General
  (2) Professional,
  (3) Technical.

N.B.—The date of completion of the certificate should be given.

(6) Present employment, if any; applications should be submitted through proper channel if employed at present.

(7) Length of service, Municipal, Board, Local Board, Government, etc.

(8) Copies of latest testimonials as regards the candidate's work and conduct.

Only Telugu trained candidates need apply.

P. F. NAYUDU,
Sub-Assistant Inspectress of Schools, Chittoor Girls' Range.

Chittoor, 8th January 1934.

MADRAS: PRINTED AND PUBLISHED BY THE SUPERINTENDENT, GOVERNMENT PRESS.

Reg. No 1—M.



SUPPLEMENT TO PART II

OF

THE FORT ST. GEORGE GAZETTE

No. 21 MADRAS, TUESDAY EVENING, JANUARY 9, 1934. [PRICE, 6 pies.

ABSTRACT OF SEASON REPORT FOR THE WEEK ENDING 6TH JANUARY 1934.

GENERAL SUMMARY.

There was no rainfall in the week. Rainfall in the week below normal except in the circars. Rainfall up to the end of the week bordering on or above normal except in Cuddapah, Chingleput, South Arcot, North Arcot and Tanjore. Water-supply normal except in parts of Anantapur, South Arcot, North Arcot, Salem, Tanjore and Ramnad. Transplanting or sowing of paddy proceeding in parts of the Carnatic, Chittoor, Salem and Madura. Sowings so far above the average. Sowings so far greater than those of last year except in the Circars, Deccan (dry crops only) and the Carnatic districts (wet crops only). Standing crops mainly paddy are affected to some extent for want of timely rains in parts of Chingleput and North Arcot and by cyclone in parts of South Arcot and Tanjore; their condition is otherwise fair. Harvest of paddy proceeding in Vizagapatam, Kistna, Guntur, the Deccan, Chittoor, Coimbatore, Tanjore, Malabar and the Nilgiris; cholam in Guntur, the Deccan, Nellore, Chittoor and Coimbatore, ragi in Vizagapatam, Chittoor and Coimbatore; varagu in Kurnool and Nellore; samai in Chittoor and Coimbatore; pulses in Vizagapatam, Anantapur and Coimbatore; sugarcane in Vizagapatam, Chittoor and Coimbatore and groundnut in Guntur, the Deccan, Nellore, Chittoor and Coimbatore; outturn generally fair. Condition of cattle generally good. Fodder generally sufficient. Prices generally stationary. Rains needed in parts of Cuddapah and Ramnad.

N. K. ADYANTHAYA,
Statistical Officer.

BOARD (LAND REVENUE AND SETTLEMENT),
MADRAS, *5th January 1934.*

DISTRICT REPORTS.

GANJAM.

Water-supply sufficient. 46·1 feet of water in the Rambhanda Reservoir (F.T.L. 47·46); 28 feet in the Surada Reservoir (F.T.L. 28). Sowings so far satisfactory, though less than last year for wet crops. Standing crops good. Pasture available. Fodder sufficient. Condition of cattle good.

VIZAGAPATAM.

Water-supply sufficient. Transplanting of sufficient proceeding in parts. Sowings so far satisfactory though less than last year. Standing crops thriving. Harvest of paddy, ragi, blackgram, horsegram and sugarcane proceeding in parts, outturn fair. Pasture available. Fodder sufficient. Condition of cattle generally good.

EAST GODAVARI.

Water-supply sufficient. The Godavari 2·39 feet above crest. Transplanting of tobacco concluding in parts. Sowings so far satisfactory though less than last year. Standing crops fair. Pasture available. Fodder sufficient. Condition of cattle generally good.

WEST GODAVARI.

Water-supply sufficient. Sowings so far satisfactory. Standing crops fair. Pasture available. Fodder sufficient. Condition of cattle good.

KISTNA.

Water-supply sufficient. The Kistna 0·4 feet above the annual. Sowings so far of dry crops satisfactory; sowings of wet crops restricted. Standing crops thriving. Harvest of paddy proceeding in parts; outturn poor to normal. Pasture available. Fodder sufficient. Condition of cattle generally good.

GUNTUR.

Water-supply sufficient. Sowings so far restricted. Standing crops fair. Harvest of paddy, cholam, varigu and groundnut proceeding in parts; outturn of paddy, fair; rest, poor. Pasture available. Fodder sufficient. Condition of cattle generally good.

KURNOOL.

Water-supply sufficient except in raised tanks in parts of the Patikonda taluk. Sowing of second crop paddy proceeding in parts. Sowings so far satisfactory. Standing crops generally fair. Harvest of paddy, cholam, varagu and groundnut proceeding in parts, outturn fair. Pasture available except in parts of the Koilkuntla taluk. Fodder sufficient. Condition of cattle generally good. Prospects fair.

BELLARY.

Water-supply generally sufficient. Sowings so far restricted. Standing crops fair; wheta cholam which was adversely affected in parts of the Alur taluk is reviving slowly. Harvest of paddy, early cholam, groundnut and early cotton proceeding in parts; outturn of paddy fair to normal; cholam, fairly good, poor to fair. Pasture available. Fodder sufficient. Condition of cattle generally good. Prospects fair.

ANANTAPUR.

Water-supply sufficient for drinking, supply adequate for irrigation except in the taluks of Gooty, Kadiri, Dharmavaram and Hindupur. Sowings so far satisfactory. Standing crops poor to fair. Harvest of paddy, cholam, horsegram and groundnut proceeding in parts; outturn poor to fair. Pasture available. Fodder sufficient. Condition of cattle generally good. Prospects generally fair.

CUDDAPAH.

Water-supply generally sufficient. Sowings so far satisfactory. Standing crops fair but crops adversely affected for want of water in the Lakkireddipalle sub-taluk. Harvest of paddy, cholam and groundnut proceeding in parts, outturn fair. Pasture available. Fodder sufficient. Condition of cattle generally good. Prospects normal; more rain needed to mature and outturn the standing crops in the taluks of Rayachoti and Cuddapah and the sub-taluk of Lakkireddipalle.

NELLORE.

Water-supply sufficient except in non-delta tanks in the Udayagiri taluk. 17 feet in the Rangiri Reservoir (F.T.L. 21·45); 18 feet in the Mopad Reservoir (F.T.L. 27·4). Transplanting and sowing of paddy and ragi and sowing of horsegram proceeding in parts. Sowings so far satisfactory. Standing crops generally fair. Harvest of cholam, varagu and groundnut proceeding in parts; outturn fair. Pasture generally available. Fodder sufficient except in the taluks of Atmakur and Reper. Condition of cattle generally good. More rain needed in the Udayagiri taluk where the non-delta tanks have not received supply sufficient for the irrigation of wet crops.

CHINGLEPUT.

Water-supply sufficient. Transplanting of paddy proceeding in parts. Sowings so far of dry crops satisfactory; sowings of wet crops restricted. Standing crops fair but paddy in dry lands in parts of the Chingleput taluk is reported to have dried before the rains. Pasture available. Fodder sufficient. Condition of cattle generally good.

SOUTH ARCOT.

Water-supply sufficient except in parts of the taluks of Gingee and Tirukoyilur. Sowings so far of wet crops satisfactory though less than last year; sowings of dry crops less than the average but greater than last year. Standing crops fair, but paddy and sugarcane in parts adversely affected by cyclone. Pasture available. Fodder sufficient. Condition of cattle generally good.

CHITTOOR.

Water-supply generally sufficient. Sowing of paddy and cholam proceeding in parts. Sowings so far satisfactory though less than last year for dry crops. Standing crops fair. Harvest of paddy, cholam, ragi, Sunni sugarcane and groundnut proceeding in parts; outturn fair except in the taluks of Vayalpad and Madanapalle where the dry crops show a poor outturn. Pasture available. Fodder sufficient except in parts of the Punganur taluk. Condition of cattle generally good. Prospects fair except in the taluks of Vayalpad and Madanapalle.

NORTH ARCOT.

Water-supply sufficient for irrigation in the taluks of Tiruppattur and Arni and insufficient in parts of the remaining taluks. Sowings so far restricted though greater than last year for dry crops. Standing crops (mainly paddy) adversely affected for want of rain in parts of the taluks of Arkonam, Chengam, Polur, Tiruvannamalai, Gudiyattam, Walajah, Wandiwash and Vellore. Pasture available. Fodder sufficient. Condition of cattle generally good. Prospects moderate.

SALEM.

Water-supply sufficient for irrigation except in parts of the taluks of Harur, Hosur and Dharmapuri. Sowing of paddy proceeding in parts. Sowings so far satisfactory. Standing crops good. Pasture available. Fodder sufficient. Condition of cattle generally good.

COIMBATORE.

Water-supply generally sufficient. Sowings so far satisfactory though less than last year for wet crops. Standing crops fair. Harvest of paddy, cholam, cumbu, ragi, korra, samai, pulses, sugarcane, chillies, groundnut, castor and tobacco proceeding in parts; outturn of paddy and sugarcane fair to normal, ragi cholam and tobacco, fair; rest, poor to fair. Pasture available. Fodder sufficient. Condition of cattle generally good.

TRICHINOPOLY.

Water-supply generally sufficient. Sowings so far satisfactory though less than last year for wet crops. Standing crops fair. Pasture available. Fodder sufficient. Condition of cattle generally good.

TANJORE.

Water-supply sufficient for irrigation except in parts of the taluks of Pattukkottai and Arantangi. Height of water at Grand Anicut 9·35 feet below the crest. Discharge in the Coleroon over lower anicut northern and southern branches 5·2 and 5·0 feet respectively in the front. Sowings so far satisfactory. Standing crops fair, but paddy in parts of the taluks of Shiyali, Mayuvaram and Nannilam affected by the recent cyclone. Harvest of paddy proceeding in parts, outturn poor to normal. Pasture available. Fodder sufficient. Condition of cattle generally good.

MADURA.

Water-supply sufficient. Average discharge through the Periyar main canal 1,182 cusecs. Transplanting of paddy proceeding in parts. Sowings so far satisfactory. Standing crops fair. Pasture available. Fodder sufficient. Condition of cattle generally good.

RAMNAD.

Water-supply sufficient for irrigation except in parts of the taluks of Sivaganga, Ramnad and Tiruvadanai. Sowing so far satisfactory though less than last year. Standing crops fair. Pasture available. Fodder sufficient. Condition of cattle good. Want of rain felt in the taluks of Sattur, Ramnad and Mudukulattur.

TINNEVELLY.

Water-supply sufficient. No flow over the Srivaikuntam anicut. Discharge adequate. Sowings so far satisfactory. Standing crops fair. Pasture available. Fodder sufficient. Condition of cattle generally good.

MALABAR.

Water supply sufficient except in parts of the Palghat taluk. Sowings so far satisfactory though less than last year for dry crops. Standing paddy second crop fair. Harvest of paddy proceeding in parts; outturn fair. Pasture available. Fodder sufficient. Condition of cattle good.

SOUTH KANARA.

Water-supply sufficient. Sowings so far satisfactory. Standing crops fair. Pasture available. Fodder sufficient. Condition of cattle good.

THE NILGIRIS.

Water-supply sufficient. Sowings so far satisfactory. Standing crops generally fair. Harvest of paddy, potato, coffee and tea proceeding in parts; outturn fair. Pasture available. Fodder sufficient. Condition of cattle good.

RAINFALL AND RETAIL PRICES OF THE STAPLE FOOD-GRAINS FOR THE WEEK ENDING 6TH JANUARY 1934

District.	Rainfall in inches.				Prices in superior per Imperial Measure of 80·27 cs														District.
	In the week.		Up to the end of the week from 1st April		Rice				Cholam.				Cumbu.				Ragi		
	1934.	Average of 40 years 1901-40.	1934.	Average of 40 years 1901-40.	Standard (grown) price for 14 acreage.	Corresponding week of the previous year.	Last week.	This week.	Standard (grown) price for 14 acreage.	Corresponding week of the previous year.	Last week.	This week.	Standard (grown) price for 14 acreage.	Corresponding week of the previous year.	Last week.	This week.	Standard (grown) price for 14 acreage.	Corresponding week of the previous year.	Last week.	This week.	
Circars—																					Circars—
Ganjam ..	}	24	..	..	4·03	4·04	3·92	3·95	2·61	2·65	2·65	2·65	..	..	..	..	..	..	..	..	A } Ganjam.
	}																				
Vizagapatam.	}	23	..	..	4·04	4·05	3·93	3·93	2·62	2·65	2·65	2·65	..	..	..	..	..	..	..	..	A } Vizagapatam.
	}																				
East Godavari.	}	26	..	..	4·04	4·05	3·93	3·93	2·62	2·65	2·65	2·65	..	..	..	..	..	..	..	..	A } East Godavari.
	}																				
West Godavari	..	20	..	..	4·04	4·05	3·93	3·93	2·62	2·65	2·65	2·65	..	..	..	..	..	..	..	..	West Godavari.
Kistna ..	..	20	..	..	4·04	4·05	3·93	3·93	2·62	2·65	2·65	2·65	..	..	..	..	..	..	..	..	Kistna.
Guntur ..	..	20	..	..	4·04	4·05	3·93	3·93	2·62	2·65	2·65	2·65	..	..	..	..	..	..	..	..	Guntur.
Deccan—																					Deccan—
Kurnool ..	..	21	..	..	4·04	4·05	3·93	3·93	2·62	2·65	2·65	2·65	..	..	..	..	..	..	..	..	Kurnool.
Bellary ..	..	21	..	..	4·04	4·05	3·93	3·93	2·62	2·65	2·65	2·65	..	..	..	..	..	..	..	..	Bellary.
Anantapur ..	..	21	..	..	4·04	4·05	3·93	3·93	2·62	2·65	2·65	2·65	..	..	..	..	..	..	..	..	Anantapur.
Cuddapah ..	..	21	..	..	4·04	4·05	3·93	3·93	2·62	2·65	2·65	2·65	..	..	..	..	..	..	..	..	Cuddapah.
Nellore ..	..	21	..	..	4·04	4·05	3·93	3·93	2·62	2·65	2·65	2·65	..	..	..	..	..	..	..	..	Nellore.
Chingleput.	..	21	..	..	4·04	4·05	3·93	3·93	2·62	2·65	2·65	2·65	..	..	..	..	..	..	..	..	Chingleput.
Madras ..	..	21	..	..	4·04	4·05	3·93	3·93	2·62	2·65	2·65	2·65	..	..	..	..	..	..	..	..	Madras.
South Arcot.	..	21	..	..	4·04	4·05	3·93	3·93	2·62	2·65	2·65	2·65	..	..	..	..	..	..	..	..	South Arcot.
Coimbatore.	..	21	..	..	4·04	4·05	3·93	3·93	2·62	2·65	2·65	2·65	..	..	..	..	..	..	..	..	Coimbatore.
North Arcot.	..	21	..	..	4·04	4·05	3·93	3·93	2·62	2·65	2·65	2·65	..	..	..	..	..	..	..	..	North Arcot.
Salem ..	..	21	..	..	4·04	4·05	3·93	3·93	2·62	2·65	2·65	2·65	..	..	..	..	..	..	..	..	Salem.
Trichinopoly.	..	21	..	..	4·04	4·05	3·93	3·93	2·62	2·65	2·65	2·65	..	..	..	..	..	..	..	..	Trichinopoly.
Tanjore.	..	21	..	..	4·04	4·05	3·93	3·93	2·62	2·65	2·65	2·65	..	..	..	..	..	..	..	..	Tanjore.
Madura.	..	21	..	..	4·04	4·05	3·93	3·93	2·62	2·65	2·65	2·65	..	..	..	..	..	..	..	..	Madura.
Ramnad.	..	21	..	..	4·04	4·05	3·93	3·93	2·62	2·65	2·65	2·65	..	..	..	..	..	..	..	..	Ramnad.
Tinnevelly.	..	21	..	..	4·04	4·05	3·93	3·93	2·62	2·65	2·65	2·65	..	..	..	..	..	..	..	..	Tinnevelly.
West Coast—																					West Coast—
Malabar ..	..	21	..	..	4·04	4·05	3·93	3·93	2·62	2·65	2·65	2·65	..	..	..	..	..	..	..	..	Malabar.
South Kanara.	..	21	..	..	4·04	4·05	3·93	3·93	2·62	2·65	2·65	2·65	..	..	..	..	..	..	..	..	South Kanara.
Hills—																					Hills—
The Nilgiris.	..	21	..	..	4·04	4·05	3·93	3·93	2·62	2·65	2·65	2·65	..	..	..	..	..	..	..	..	The Nilgiris.

† Average of 5 years ending 1930

...ices at the several rain-recording stations recorded since at the market on market day or if there is no market, on Friday at the leading shop in the station. The price ...ld by the person who is buying it for consumption.

...TED AND PUBLISHED BY THE SUPERINTENDENT, GOVERNMENT PRESS.

Reg. No. 1—M.

SUPPLEMENT TO PART II

OF

THE FORT ST. GEORGE GAZETTE

No. 3] MADRAS, TUESDAY EVENING, JANUARY 16, 1934. [PRICE, 6 pies.

SEASON REPORT FOR NOVEMBER 1933.

SECTION I.—Statement showing the average fall of rain in each district during November 1933 and also the total fall of rain from 1st April 1933 up to the end of November 1933 compared with the corresponding figures of the preceding year and with the averages for a series of years ending 1920.

District.	Average for 61 years.			1932–33.			1933–34.		
	November.		From 1st April up to 30th November.	November.		From 1st April 1932 up to 30th November 1932.	November.		From 1st April 1933 up to 30th November 1933.
	Rainy days.	Rainfall.		Rainy days.	Rainfall.		Rainy days.	Rainfall.	
	NO.	INCHES.		NO.	INCHES.		NO.	INCHES.	
1. Ganjam	2·4	2·42	43·00	6·2	12·25	45·45	2·1	1·16	61·60
2. Vizagapatam { Agency.	2·1	1·31	37·76	6·4	4·16	53·54	2·1	1·38	61·78
Littoral.	3·1	2·79	37·76	8·7	6·73	35·36	3·8	2·87	61·78
3. East Godavari ..	3·4	3·36	41·21	8·7	7·16	38·76	1·7	1·39	48·58
4. West Godavari ..	3·5	3·07	35·17	8·4	6·27	45·16	2·8	2·72	43·54
5. Kistna	3·4	3·12	38·56	8·7	6·97	36·93	3·1	2·16	49·67
6. Guntur	2·0	3·68	30·27	10·0	6·82	32·76	4·3	4·41	51·91
7. Kurnool	2·8	1·88	24·83	6·6	3·30	27·64	1·7	2·22	35·43
8. Bellary	2·4	1·48	22·36	6·3	2·05	30·04	1·4	1·66	32·48
9. Anantapur	3·5	2·02	22·02	9·2	2·60	21·86	1·5	0·91	24·36
10. Cuddapah	4·5	3·86	25·41	7·0	4·11	19·14	2·1	2·03	20·66
11. Nellore	7·4	9·02	30·69	10·0	10·03	29·36	5·4	6·82	28·78
12. Chingleput	10·1	12·30	39·81	13·2	14·64	38·80	8·2	9·03	23·13
13. Madras	10·0	13·61	42·14	14·0	11·62	42·76	8·0	6·76	21·76
14. South Arcot ..	8·8	10·03	38·90	13·0	14·80	40·09	7·1	6·70	38·70
15. Chittoor	7·0	6·16	30·16	9·2	6·87	29·61	5·6	4·03	22·87
16. North Arcot ..	7·1	6·10	33·84	9·0	6·84	33·89	3·7	1·99	24·19
17. Salem *	6·0	3·07	30·10	8·6	6·01	38·18	2·5	1·94	29·83
18. Coimbatore † ..	6·3	4·18	23·98	9·0	6·69	34·66	4·8	3·46	34·20
19. Tinnevelly	7·6	5·80	29·56	10·4	10·44	40·27	5·1	3·83	31·42
20. Trichinopoly ..	11·1	13·10	35·86	13·0	18·07	44·38	8·6	6·97	35·80
21. Tanjore	9·2	6·71	27·19	11·2	7·67	32·16	7·7	6·17	36·20
22. Madura ‡	8·8	7·01	24·62	9·7	3·14	24·41	0·6	7·66	23·62
23. Ramnad	6·6	7·80	21·06	6·6	6·06	22·38	7·7	6·85	27·63
24. Tirunelveli	6·7	6·50	11·64	10·6	9·65	141·76	4·4	3·23	158·04
25. Malabar	4·6	3·27	144·58	8·9	6·16	164·24	2·5	1·66	170·43
26. South Kanara ..	9·3	6·80	87·94	13·6	9·26	70·90	6·3	3·09	79·80

* Excluding Yercaud. † Excluding Kollegal, Aramalai Hills and Mulanur. ‡ Excluding Kodaikanal.

SECTION II.—Statement showing the extent of cultivation (Government and minor inams only) from 1st April to 30th November 1933.

District and Group. (1)	Percentage of the area (Government and minor inams) held to the total area held in the District.	Area cultivated on November 1933. First crop. Dry. (3)	First crop. Wet. (4)	Second crop. Dry. (5)	Second crop. Wet. (6)	Area cultivated from 1st April to 30th November 1933. First crop. Dry. (7)	First crop. Wet. (8)	Second crop. Dry. (9)	Second crop. Wet. (10)	Area cultivated from 1st April to 30th November 1932. First crop. Dry. (11)	First crop. Wet. (12)	Second crop. Dry. (13)	Second crop. Wet. (14)	Average area cultivated from 1st April to 30th November (a). First crop. Dry. (15)	First crop. Wet. (16)	Second crop. Dry. (17)	Second crop. Wet. (18)	Percentage of the average area sown from 1st Apr to 30th Nov. to the average annual area. Dry. (19)	Wet. (20)	District and Group. (21)
		Acs.	Acs.	Acs.	Acs.	Acs.	Acs.	Acs.	Acs.	Acs.	Acs.	Acs.	Acs.	Acs.	Acs.	Acs.	Acs.			
Ganjam	53	67	3	114	2	2,772	2,006	222	317	2,631	3,092	160	122	3,231	2,066	144	129	83	80	Ganjam.
Vizagapatam ..	8	33	3	38	2	903	910	316	201	925	942	377	322	938	888	409	261	97	82	Vizagapatam.
Godavari, East ..	55	102	11	203	33	3,431	3,259	529	50	3,403	3,802	543	17	3,310	3,257	455	69	87	94	Godavari, East.
Godavari, West ..		274	9	348	3	3,477	4,302	290	4	3,397	4,130	321	3	2,724	3,910	236	8	80	84	Godavari, West.
Kistna		345	12	733	2	4,058	3,999	268	3	3,768	4,007	54	3	3,469	3,934	57	4	85	89	Kistna.
Guntur	97	2,342	19	413	6	14,140	2,109	208	4	13,107	2,780	344	6	14,472	2,503	240	8	77	71	Guntur.
Circars ..	43	3,414	57	1,151	50	32,790	17,595	2,234	631	29,264	19,733	2,126	481	27,183	17,492	1,642	449	83	84	**Circars.**
Kurnool	96	1,705	32	269	10	20,291	548	231	20	20,202	460	240	17	19,906	501	261	15	98	80	Kurnool.
Bellary	94	2,615	21	429	3	20,650	384	676	61	24,532	465	887	59	22,450	430	434	44	81	88	Bellary.
Anantapur	56	2,536	52	68	21	18,351	1,182	88	83	19,035	1,091	78	72	18,747	978	66	56	84	72	Anantapur.
Cuddapah	94	906	10	94	33	8,976	785	188	121	8,167	695	218	112	7,488	700	148	104	90	71	Cuddapah.
Deccan ..	87	6,319	103	859	72	68,270	2,881	1,204	287	70,956	2,709	1,423	260	68,360	2,610	897	221	93	75	**Deccan.**
Nellore	52	1,290	157	44	14	3,775	2,290	85	27	3,736	2,168	97	83	2,153	2,102	81	61	64	75	Nellore.
Chingleput	55	198	411	40	143	2,538	3,741	53	312	2,408	3,375	125	343	2,451	3,814	107	352	85	74	Chingleput.
South Arcot	88	981	345	809	384	5,382	3,042	619	683	5,418	3,746	415	653	5,620	3,570	403	647	93	85	South Arcot.
Carnatic ..	68	2,574	1,176	893	541	14,696	9,076	887	1,052	14,554	9,789	897	1,049	14,222	9,516	571	980	76	77	**Carnatic.**
Chittoor	61	159	27	13	20	3,830	727	43	69	3 824	714	36	47	3,870	722	68	69	93	65	Chittoor.
North Arcot	96	481	106	184	113	6,003	2,301	412	374	6 853	2,328	521	420	7,301	2,491	450	451	98	79	North Arcot.
Salem	74	1,236	77	208	70	12,344	1,281	1,022	312	11,200	1,013	1,187	278	10,768	885	5,047	269	93	81	Salem.
Coimbatore	87	2,732	26	858	193	16,870	844	2,219	232	18,107	880	1,882	241	18,298	850	2,093	388	89	87	Coimbatore.
Trichinopoly	88	2,015	241	307	270	19,048	1,732	398	533	16,029	1,772	324	508	8,890	1,645	234	415	81	80	Trichinopoly.
Central ..	78	6,643	870	1,810	826	50,551	6,355	6,020	1,541	47,953	6,724	3,992	1,494	48,709	6,522	8,701	1,480	89	75	**Central.**
Tanjore	70	320	495	41	307	2,483	7,930	78	597	2,706	7,797	56	882	2,212	7 077	80	818	96	92	Tanjore.
Madura	69	2,005	902	303	390	8,488	6,190	553	980	8 094	2,317	418	662	7,293	1,859	389	635	81	71	Madura.
Ramnad	21	970	67	30	54	2,286	259	61	71	2,270	300	43	69	2,052	232	43	44	72	58	Ramnad.
Tinnevelly	53	1,669	354	72	687	3,784	1,004	204	873	3 508	1,824	168	650	3,105	1,041	148	601	60	71	Tinnevelly.
South ..	58	6,963	1,938	446	1,438	17,104	12,950	896	2,121	16,578	12,003	685	1,867	14,662	11,502	856	1,548	78	82	**South.**
Malabar	100	47	43	8	709	9,223	8,379	83	8,664	8,300	6,312	102	2,580	8,184	8,289	91	2,845	100	87	Malabar.
South Kanara ..	100	6	19	6	1,113	1,630	4,080	17	1,901	1,330	4,078	3	1,362	1,300	4,051	7	1,468	100	83	South Kanara.
West Coast ..	100	53	54	11	1,809	10,743	9,438	79	4,250	10,671	8,301	124	9,0 2	19,884	9,326	98	4,014	100	98	**West Coast.**
The Nilgiris ..	100	Nil	Nil	13	Nil	320	57	(b) 83	Nil	710	86	20	Nil	800	97	42	Nil	60	100	**The Nilgiris.**
Presidency ..	65	24,933	3,875	4,033	4,632	191,070	59,130	6,145	9,583	180,787	59,491	9,052	9,203	180,101	57,020	7,609	8,991	90	83	**Presidency.**

(a) Average of the five years ending 1932-33. (b) Revised figure.

Board (Land Revenue and Settlement),
Madras, 21st December 1933.

M. K. VELLODI,
Joint Secretary.

MADRAS: PRINTED AND PUBLISHED BY THE SUPERINTENDENT, GOVERNMENT PRESS.

Reg. No. 1—M.



SUPPLEMENT TO PART II

OF

THE FORT ST. GEORGE GAZETTE

No. 3] MADRAS, TUESDAY EVENING, JANUARY 16, 1934. [PRICE, 6 *pies*.

ABSTRACT OF SEASON REPORT FOR THE WEEK ENDING 13TH JANUARY 1934.

GENERAL SUMMARY.

Rainfall moderate in Nellore, Chingleput, North Arcot, Trunevelly and the Nilgiris; fair in South Arcot, Chittoor, Coimbatore, Tanjore, Madura and Ramnad and the West Coast; light or nil elsewhere. Rainfall in the week above normal except in the Ceneurs. Rainfall up to the end of the week bordering on or above normal except in Cuddapah, Chingleput, North Arcot and Tanjore. Water-supply normal except in parts of Kurnool, Anantapur, South Arcot, North Arcot, Salem, Tanjore and Ramnad. Transplanting or sowing of paddy proceeding in parts of Kurnool, Cuddapah, the Carnatic, Chittoor, North Arcot and Salem. Sowings so far above the average. Sowings so far greater than those of last year except in the Ceneurs, Deccan (dry crops only) and the Carnatic districts (wet crops only). Standing crops (mainly paddy) are affected to some extent for want of timely rains in parts of North Arcot and by cyclone in parts of South Arcot and Tanjore; their sequel on an otherwise fair. Harvest of paddy proceeding in Vizagapatam, Kistna, Guntur, Bellary, Anantapur, Cuddapah, Chingleput, Chittoor, North Arcot, Coimbatore, Trichinopoly, Tanjore, Ramnad and Malabar; cholam in Kistna, the Deccan, Nellore, North Arcot, Coimbatore and Madura; cumbu in Bellary, Trichinopoly and Madura; ragi in Cuddapah, Chittoor, Coimbatore, May [illegible] supply, Madura and Ramnad; korra in Bellary, M[illegible] [illegible]ope and Madura; varagu in Nellore, Chittoor, [illegible] Arcot, Madura and Ramnad; samai in Madura [illegible] Ramnad; pulses in Guntur, Bellary, Anantapur, [illegible]ore and Madura; sugarcane in Vizagapatam, Chittoor, North Arcot, Coimbatore and Madura; groundnuts Guntur, the Deccan, Nellore, Chittoor, North Arcot, Coimbatore, Tanjore and Madura, gingelly in Trichinopoly and Madura and cotton in Bellary and Trichinopoly; outturn generally fair. Condition of cattle generally good. Fodder generally sufficient. Prices generally stationary. More rain needed in parts of Cuddapah and Ramnad.

M. E. VELLODI,
Joint Secretary.

BOARD OF REVENUE (REVENUE AND SETTLEMENT),
MADRAS, *16th January 1934.*

DISTRICT REPORTS.

GANJAM.

Water-supply sufficient. 60 feet of water in the Rushikulya Reservoir (F.T.L. 45·16); 23 feet in the Sarada Reservoir (F.T.L. 28). Sowings so far satisfactory, though less than last year for wet crops. Standing crops good. Pasture available. Fodder sufficient. Condition of cattle good.

VIZAGAPATAM.

Water-supply sufficient. Transplanting of chillies proceeding in parts. Sowings so far satisfactory though less than last year. Standing crops thriving. Harvest of paddy and sugarcane proceeding in parts; outturn fair. Pasture available. Fodder sufficient. Condition of cattle generally good.

EAST GODAVARI.

Water-supply sufficient. The Godavari 2·28 feet above canal. Sowings so far satisfactory though less than last year. Standing crops fair. Pasture available. Fodder sufficient. Condition of cattle generally good.

WEST GODAVARI.

Water supply sufficient. Sowings so far satisfactory. Standing crops fair. Pasture available. Fodder sufficient. Condition of cattle generally good.

KISTNA.

Water-supply sufficient. The Kistna 9·05 feet above the sprat. Sowings so far of dry crops satisfactory; sowings of wet crops restricted. Standing crops thriving. Harvest of paddy and cholam proceeding in parts; outturn of paddy fair to normal; cholam fair. Pasture available. Fodder sufficient. Condition of cattle generally good.

GUNTUR.

Water-supply sufficient. Sowings so far restricted. Standing crops fair. Harvest of paddy, varagu, groundnut and groundnut proceeding in parts; outturn of paddy fair, rest poor. Pasture available. Fodder sufficient. Condition of cattle generally good.

KURNOOL.

Water-supply sufficient except in ryotwari tanks in parts of the taluks of Patikonda and Adoni. Sowing of second crop paddy proceeding in parts. Sowings so far satisfactory. Standing crops generally fair. Harvest of cholam and groundnut proceeding in parts; outturn fair. Pasture available except in parts of the taluks of Dhone and Nandikotkur. Fodder sufficient. Condition of cattle generally good. Prospects fair.

BELLARY.

Water-supply generally sufficient. Sowings so far restricted. Standing crops fair. Harvest of paddy, early cholam, ragulu, korra, groundnut, pulses and early cotton proceeding in parts; outturn of paddy fair to normal; rest, poor to fair. Pasture available. Fodder sufficient. Condition of cattle generally good. Prospects fair.

ANANTAPUR.

Water-supply sufficient for drinking; supply adequate for irrigation except in the taluks of Gooty, Rayleri, Dharmavaram and Hindupur. Sowings so far satisfactory. Standing crops poor to fair. Harvest of paddy, cholam, horsegram and groundnut proceeding in parts; outturn poor to fair. Pasture available. Fodder sufficient. Condition of cattle generally good. Prospects generally fair.

CUDDAPAH.

Water-supply generally sufficient. Transplanting of paddy commencing in parts. Sowings so far satisfactory. Standing crops fair, but crops adversely affected for want of water in the Lakkireddi palle sub-taluk. Harvest of paddy, cholam, ragi and groundnut proceeding in parts; outturn of groundnut, poor to fair, rest fair. Pasture available. Fodder sufficient. Condition of cattle generally good. Prospects normal; more rain needed to mature and outturn the standing crops in the taluks of Rayachoti and Cuddapah and the sub-taluk of Lakkireddipalle.

NELLORE.

Water supply sufficient except in non-ayakut taluks on the Udayagiri taluk. 17 feet in the Kanigiri Reservoir (F.T.L. 22·45), 17·7 feet in the Mopad Reservoir (F.T.L. 27·4). Transplanting and sowing of paddy, transplanting of ragi and sowing of horsegram proceeding in parts. Sowings so far satisfactory. Standing crops generally fair. Harvest of cholam, varagu and groundnut proceeding in parts; outturn fair. Pasture generally available. Fodder sufficient except in the taluks of Atmakur and Nagari. Condition of cattle generally good.

CHINGLEPUT.

Water-supply sufficient. Transplanting of paddy proceeding in parts. Sowings so far of dry crops satisfactory; sowings of wet crops restricted. Standing crops fair. Harvest of paddy proceeding in parts, outturn poor to fair. Pasture available. Fodder sufficient. Condition of cattle generally good.

SOUTH ARCOT.

Water-supply sufficient except in parts of the taluks of Gingee, Kallakurchi and Tirukkoyilur. Sowings so far of wet crops satisfactory though less than last year; sowings of dry crops less than the average, but greater than last year. Standing crops fair, but paddy and sugarcane in parts adversely affected by cyclone. Pasture available. Fodder sufficient. Condition of cattle generally good.

CHITTOOR.

Water-supply generally sufficient. Transplanting and sowing of paddy, transplanting of ragi and cholam and sowing of cholam proceeding in parts. Sowings so far satisfactory though less than last year for dry crops. Standing crops fair. Harvest of paddy, ragi, varagu, horsegram, sugarcane and groundnut proceeding in parts; outturn fair except in the Vayalpad taluk where paddy and horsegram show a poor outturn. Pasture available. Fodder sufficient except in parts of the Punganur taluk. Condition of cattle generally good. Prospects fair except in the taluks of Vayalpad and Madanapalle.

NORTH ARCOT.

Water-supply sufficient for irrigation in the taluks of Tirupattur and Arni and insufficient in parts of the remaining taluks. Sowing of paddy, cumbu, ragi, sugarcane and gingelly proceeding in parts. Sowings so far restricted though greater than last year for dry crops. Standing crops (mainly paddy) adversely affected for want of rain in parts. Harvest of paddy, cholam, varagu, sugarcane and groundnut proceeding in parts; outturn of paddy poor in fair, cholam and varagu, poor; groundnut, poor to fair; sugarcane, fair. Pasture available. Fodder sufficient. Condition of cattle generally good. Prospects moderate.

SALEM.

Water-supply sufficient for irrigation except in parts of the taluks of Hosur, Omalur and Dharmapuri. Sowing of paddy proceeding in parts. Sowings so far satisfactory. Standing crops good. Pasture available. Fodder sufficient. Condition of cattle generally good.

COIMBATORE.

Water-supply generally sufficient. Sowings so far satisfactory though less than last year for wet crops. Standing crops fair. Harvest of paddy, cholam, ragi, korra, sugarcane and groundnut proceeding in parts. Outturn fair. Pasture available. Fodder sufficient. Condition of cattle generally good.

TRICHINOPOLY.

Water-supply generally sufficient. Sowings so far satisfactory though less than last year for wet crops. Standing crops fair. Harvest of paddy, cumbu, ragi, gingelly and cotton proceeding in parts; outturn fair. Pasture available. Fodder sufficient. Condition of cattle good.

TANJORE.

Water-supply sufficient for irrigation except in parts of the taluks of Pattukkottai and Arantangi. Height of water at Grand Anicut 2·21 feet above the crest. Discharge in the Cauvery over lower anicut northern and southern branches 6·2 feet in mouth at the head. Sowings so far satisfactory. Standing crops fair except in the Sirkali taluk which has been affected by the cyclone. Harvest of paddy and groundnut proceeding in parts; outturn of paddy poor to fair, groundnut poor. Pasture available. Fodder sufficient. Condition of cattle good.

MADURA.

Water-supply sufficient. Average discharge through the Periyar main canal 1,200 cusecs. Sowings so far satisfactory. Standing crops fair. Harvest of cholam, cumbu, ragi, korra, varagu, samai, horsegram, sugarcane, groundnut and gingelly proceeding in parts; outturn of cumbu and gingelly poor; korra and horsegram fair, rest poor to fair. Pasture available. Fodder sufficient. Condition of cattle generally good.

RAMNAD.

Water-supply sufficient for irrigation except in parts of the taluks of Srivilliputtur, Tiruppattur, Ramnad and Tiruvadanai. Sowings so far satisfactory though less than last year. Standing crops fair. Harvest of paddy, ragi and varagu proceeding in parts; outturn poor to fair. Pasture available. Fodder sufficient. Condition of cattle good. Rain needed in parts of the taluks of Ramnad and Mudukulattur.

TINNEVELLY.

Water-supply sufficient. Flow over the Srivaikuntam anicut 0·9 foot on the 10th. Discharge adequate. Slight freshes in the Tambraparni. Sowings so far satisfactory. Standing crops fair. Pasture available. Fodder sufficient. Condition of cattle generally good.

MALABAR.

Water-supply sufficient except in parts of the Palghat taluk. Sowings so far satisfactory though less than last year for dry crops. Standing second crop of paddy, etc., except in parts of the Palghat taluk where it is reported satisfactory owing to scarcity of rain. Harvest of pid proceeding in parts; outturn fair. Pasture availa[illegible] Fodder sufficient. Condition of cattle generally goo[illegible]

SOUTH KANARA.

Water-supply sufficient. Sowings so far satisfac[illegible]ry. Standing crops fair. Pasture available. Fodder [illegible]ficient. Condition of cattle good.

THE NILGIRIS.

Water-supply sufficient. Sowings so far satisfactory. Standing crops generally fair. Harvest of potato, coffee and tea proceeding in parts; outturn fair. Pasture available. Fodder sufficient. Condition of cattle generally good.

RAINFALL & RETAIL PRICES OF THE STAPLE FOOD-GRAINS FOR THE WEEK ENDING 13TH JANUARY 1934.

District.	Rainfall in ...				Prices in Rupees per Imperial Maund of 82-2/7 lb.												District.
	In the week.		Up to the end of the week from 1st April.		Rice.				Cholam.				Cumbu.				Ragi.				
	1934.	Average of 30 years ending 1930.	1934.	Average of 30 years ending 1930.	Standard price (one week) 1913-14 average.	Corresponding week of the previous year.	Last week.	This week.	Standard price (one week) 1913-14 average.	Corresponding week of the previous year.	Last week.	This week.	Standard price (one week) 1913-14 average.	Corresponding week of the previous year.	Last week.	This week.	Standard price (one week) 1913-14 average.	Corresponding week of the previous year.	Last week.	This week.	
Circars—																	**Circars—**
Ganjam ..	{ A. / B. }	35	21	603	467	6 08		5 12	5 12	..	..	..	..	..	..	..	..	(c) 1 13	1 03	1 02	A. } Ganjam.
																		1 07	1 03	1 02	B. }
Vizagapatam.	{ A. / B. }	28	21	536	{ 4 07 / 4 09 }	5 05		5 14	5 14	..	1 05	1 03	1 03	1 11	1 01	1 03		1 05	1 03	1 03	1 03	A. } Vizagapatam.
																					B. }
East Godavari.	{ A. / B. }	30	21	659	{ 4 04 / 4 06 }	4 09		5 08	5 06	1 06	1 04	1 04	1 04	1 12	1 10	1 10	1 10	1 01	1 04	1 02	1 02	A. } East Godavari.
																					B. }
West Godavari	..	28	1 01	1 05	4 04	5 05	5 10	5 09	1 03	1 03	1 03	1 03	1 11	1 11	1 10	1 10	1 00	1 00	1 00	1 00	West Godavari.
Kistna	..	28	..	1 07	4 08	5 10	5 10	5 10	1 00	1 00	1 00	1 00	1 10	1 10	1 10	1 10	1 01	1 01	1 01	1 01	Kistna.
Guntur	..	31	23	1 01	4 09	5 12	5 12	5 12	1 01	1 01	1 01	1 01	1 10	1 10	1 10	1 10	1 02	1 02	1 02	1 02	Guntur.
Deccan—																	**Deccan—**
Kurnool	..	28	..	1 08	4 07	5 07	5 13	5 13	1 02	1 02	1 02	1 02	1 09	1 07	1 04	1 04	1 05	1 05	1 05	1 05	Kurnool.
Bellary	..	21	..	1 07	4 07	5 11	5 11	5 11	1 02	1 02	1 02	1 02	1 07	1 07	1 07	1 07	1 07	1 07	1 07	1 07	Bellary.
Anantapur	..	21	..	1 04	4 07	5 10	5 10	5 10	1 02	1 02	1 02	1 02	1 07	1 07	1 07	1 07	(c) 1 05	1 05	1 04	1 04	Anantapur.
Cuddapah	..	21	21	1 04	4 07	5 11	5 11	5 11	1 02	1 02	1 02	1 02	1 07	1 07	1 07	1 07	1 05	1 05	1 04	1 04	Cuddapah.
Carnatic—																	**Carnatic—**
Nellore	..	19	22	1 00	4 08	5 09	5 15	5 15	1 07	1 04	1 07	1 11	1 13	1 07	1 10	1 04	1 04	1 00	1 00	1 00	Nellore.
Chingleput	..	18	22	1 03	4 11	5 06	5 17	5 16	..	..	..	..	..	..	..	..	1 10	1 06	1 06	1 06	Chingleput.
Madras	..	14	22	1 04	4 10	5 07	5 16	5 16	..	..	..	..	..	..	..	..	1 11	1 06	1 06	1 06	Madras.
South Arcot	..	28	24	1 01	4 11	5 04	5 16	5 16	..	..	..	..	1 07	1 07	1 12	1 06	1 14	1 08	1 10	1 10	South Arcot.
Central—																	**Central—**
Chittoor	..	17	21	1 01	4 03	5 12	5 16	5 16	..	..	..	..	1 02	1 02	1 05	1 05	1 08	1 02	1 06	1 01	Chittoor.
North Arcot	..	16	21	1 01	4 04	5 08	5 14	5 14	..	..	..	..	1 04	1 04	1 08	1 08	1 01	1 01	1 04	1 04	North Arcot.
Salem	..	11	21	1 01	4 03	5 10	5 16	5 16	1 00	1 00	1 00	1 00	1 04	1 04	1 04	1 04	1 00	1 00	1 00	1 00	Salem.
Coimbatore	..	11	21	1 01	4 07	5 07	5 13	5 13	1 00	1 00	1 00	1 00	1 05	1 05	1 05	1 05	1 00	1 00	1 00	1 00	Coimbatore.
Trichinopoly	..	24	21	1 00	4 06	5 08	5 13	5 13	1 02	1 00	1 00	1 00	1 06	1 06	1 06	1 06	1 01	1 01	1 01	1 01	Trichinopoly.
South—																	**South—**
Tanjore	..	28	24	1 01	4 04	5 09	5 15	5 15	..	..	..	..	1 06	..	..	..	1 01	1 01	1 01	1 01	Tanjore.
Madura	..	27	21	1 01	4 04	5 11	5 16	5 16	..	..	..	..	1 04	1 04	1 04	1 04	(c) 1 03	1 03	1 03	1 03	Madura.
Ramnad	..	27	21	1 01	4 04	5 11	5 16	5 16	1 01	1 01	1 01	1 01	1 05	1 05	1 05	1 05	1 02	1 02	1 02	1 02	Ramnad
Tinnevelly	..	18	24	1 01	4 04	5 10	5 16	5 16	1 01	1 01	1 01	1 01	1 05	1 05	1 05	1 05	1 07	1 06	1 06	1 06	Tinnevelly.
West Coast—																	**West Coast—**
Malabar	..	67	61	1 09	4 08	5 09	5 15	5 15	..	..	..	..	..	..	..	..	1 04	1 04	1 04	1 05	Malabar
South Kanara	..	65	..	1 13	4 05	5 08	5 14	5 15	..	..	..	..	..	..	..	..	..	1 05	1 05	1 05	South Kanara.
Hills—																	**Hills—**
The Nilgiris	..	76	93	1 06	4 06	5 05	5 10	5 10	..	..	..	..	..	..	..	..	1 03	1 03	1 03	1 03	The Nilgiris.

* Average of 35 years ending 1930. † Average of 4 years ending 1930. (c) Revised figure.

Note.—The prices are the averages for each district of the retail prices of the several rates recording stations recorded either at the market on market day or if there is no market, on Friday at the busiest shop in the station. The prices relate to the kind of rice (or other grain) most commonly consumed, paid by the person who is buying it for consumption.

MADRAS: PRINTED AND PUBLISHED BY THE SUPERINTENDENT, GOVERNMENT PRESS.

Reg. No. 1—M.

THE FORT ST. GEORGE GAZETTE

PUBLISHED BY AUTHORITY

No. 8] MADRAS, TUESDAY EVENING, JANUARY 16, 1934 [PRICE, 3 as. 6 p.

Part II—Miscellaneous Notifications

CONTENTS.

	PAGE
APPOINTMENTS, LEAVE, ETC.	
Judicial, Excise, Public Works and Marine	67-68
NOTIFICATIONS	
General	68
Judicial	70
Financial	70
Revenue	70
Public Works	67
OFFICIAL ADVERTISEMENTS	67
PRIVATE ADVERTISEMENTS	68

SUPPLEMENTS

Season Report for November 1933.

Abstract of Season Report for week ending 23rd January 1934.

Sale of Abkari and Opium privileges in the Madras Town Circle for the years 1934-39—Tamil.

APPOINTMENTS, LEAVE, ETC.

JUDICIAL.

No. 1. Leave.—In modification of the High Court Notification No. 82, dated the 15th December 1933, published at page 1383 of Part II of *Fort St. George Gazette*, dated the 19th December 1933, M.R.Ry. Bolar Lakshmanarayana Rai Avargal, District Munsif, Bellary, is granted leave on average pay for three months on medical certificate from the 25th October 1933 under second sentence of sub-rule (2) under Fundamental Rule 106.

High Court, Madras,
9th January 1934.

No. 2. Leave.—M.R.Ry. Kashrudi Ramachandra Rao Mayudu Garu, District Munsif, Narasapur, is granted leave on average pay for nine days from the 7th April 1933 to the 15th April 1933 inclusive.

G. S. WHITE,
Registrar.

High Court, Madras,
12th January 1934.

EXCISE.

Extension of leave.—Under rule 81 of the Fundamental Rules, M.R.Ry. D. K. Krishnamachariya Avargal, Inspector of Excise, is granted extension of leave on average pay for four days from 22nd December 1933 as continuation of the leave granted in Commissioner's notification, dated 18th October 1933.

Madras, 8th January 1934.

Postings and transfers.—The following postings and transfers of Inspectors are ordered :—

(i) A. Akram Sahib, Officiating Inspector, on return from leave, to the Joypore Circle reverting Officiating Inspector M.R.Ry. N. S. Ramaswami Ayyangar.

(ii) M.R.Ry. Rao Sahib P. C. Doraiswami Ayyangar Avargal, on return from leave, to the Tanjore Circle reverting Officiating Inspector M.R.Ry. V. P. Sundaram Ayyar Avargal.

(iii) A. Mukkarram Sahib Bahadur, on return from leave, to the Gudur Circle.

(iv) Mr. S. M. Hamilton, from the Gudur Circle to the Chittoor Circle. To join on relief.

(v) M.R.Ry. P. B. Ramaswami Mudaliyar, from the Chittoor Circle to the Chingleput Circle reverting Officiating Inspector Muhammad Yahia Sahib Bahadur. To join on relief.

Madras, 9th January 1934.

Leave.—Abdul Mukkarram Sahib Bahadur, Inspector of Excise, is granted privilege leave for fifteen days from 3rd January 1934.

E. BRITO,
Secretary to the Commissioner of Excise.

Madras, 10th January 1934.

PUBLIC WORKS.

Posting.—M.R.Ry. Vengarur Ramaswami Ayyar Venkataramana Ayyar Avargal, Assistant Engineer, on return from leave, to the Tanjore Circle, for the charge of a subdivision.

L. M. GREG,
Chief Engineer, P.W.D.
(General, Buildings and Roads).

Madras, 11th January 1934.

Re-posting.—M.R.Ry. Vengarur Ramaswami Ayyar Venkataramana Ayyar Avargal, Assistant Engineer, posted to this Circle, on the Chief Engineer's Notification No. 33-E/34-1, dated 11th January 1934, is re-posted to the South Arcot Division, for charge of the Vriddhachalam subdivision, in relief of M.R.Ry. T. M. Ratnasabapathi Pillai Avargal, Assistant Engineer, granted leave.

A. VIPAN,
Officiating Superintending Engineer, Tanjore Circle.

Tanjore, 12th January 1934.

MEDICAL.

Leave.—In supersession of previous notice Mrs. G. E. Wright, M.B.B.S., Woman Assistant Surgeon, Government Headquarters Hospital, Guntur, leave on average pay without medical certificate for two days from 23rd December 1933, under Fundamental Rule 81.

Madras, 4th January 1934.

Leave.—M.R.Sy. V. P. Narayana Menon Avargal, Civil Assistant Surgeon, Government Hospital for Insane (Salem district), leave on average pay without medical certificate for two months from date of relief under Fundamental Rule 81.

Madras, 4th January 1934.

Posting.—M.R.Sy. B. H. Pattanashiva Pai Avargal, M.B. (Mad.) on return from leave, to be on reserve duty at the Government General Hospital, Madras, until further orders.

Madras, 5th January 1934.

Leave.—M.R.Sy. K. I. John Avargal, L.M.S., Civil Assistant Surgeon, Government Hospital, Anaipuram (East Godavari district), leave on average pay without medical certificate for twelve days from 3rd January 1934 under Fundamental Rule 81 with permission to prefix the Christmas and New Year holidays.

Leave.—Mr. W. A. Rees, I.M.D., Military Assistant Surgeon, Paste ur Institute, Coonoor, leave on average pay without medical certificate for one month from 3rd February 1934 or date of relief under Fundamental Rule 100.

M.R.Sy. V. Srinivasa Rao Avargal, M.B.C.M., leave on average pay without medical certificate for four months from 24th December 1933 under Fundamental Rule 81.

M.R.Sy. P. Sanjiva Pai Avargal, M.B.C.M., leave on average pay without medical certificate for two months from 23rd December 1933 under Fundamental Rule 81.

Madras, 11th January 1934.

Posting.—M.R.Sy. R. K. Chettur Avargal, M.B.B.S. (Mad.), Civil Assistant Surgeon, on reserve duty at the Medical College, Madras, is posted to Taluk Headquarters (Local Funds Hospital, Karkal (South Kanara district), vice M.R.Sy. K. R. Ramachandra Sastri Avargal, L.M. & S., reported sick.

(By order)

P. K. WARRIER,
Personal Assistant to the Surgeon-General.

Madras, 12th January 1934.

GENERAL NOTIFICATIONS.

IMPERIAL LIBRARY.

SECRETARIAT BUILDINGS, 5, ESPLANADE EAST, CALCUTTA.

Open on { Week-days and Saturdays, from 10 a.m. to 7 p.m. / Sundays and Holidays, from 2 p.m. to 7 p.m.

The Imperial Library is also a Lending Library. It is free to all except children. There is no subscription to pay.

K. M. ASADULLAH,
Librarian.

CONNEMARA PUBLIC LIBRARY.

GOVERNMENT MUSEUM BUILDINGS, EGMORE, MADRAS.

Open on all days in the week, October to March 1 a.m. to 6-30 p.m. and April to September 7 a.m. to 8 p.m.

Consultation of books is free to any person of 17 or more years of age. Books can also be borrowed by approved residents of Madras City and its vicinity. Applications for permission to borrow must be made by the applicant personally at the library. A deposit of Rs. 10 will be required from each borrower.

No direct loans can be made to residents in the mofussil, but the Connemara Public Library can apply to Government for sanction to lend to mofussil libraries of sufficient standing.

F. H. GRAVELY,
Principal Librarian.

GOVERNMENT MUSEUM.

PANTHEON ROAD, EGMORE, MADRAS.

Open on all days in the week, excepting Fridays, from 7 a.m. to 6 p.m. Admission free. Strictly reserved for ladies on the first Saturday of every month after 12 noon.

F. H. GRAVELY,
Superintendent.

NOTICE.

THE PATENT OFFICE, 1, COUNCIL HOUSE STREET, CALCUTTA.

PUBLIC ROOM OPEN 11 A.M. TO 4 P.M. ON WEEK DAYS EXCEPT SATURDAYS; AND 11 A.M. TO 1 P.M. ON SATURDAYS.

Directions for the guidance of inventors and others are given in the Patent Office handbook, fifth edition (price 8 annas), which contains the Indian Patents and Designs Act, 1911 (as modified up to the 1st July 1930), and the Indian Patents and Designs Rules, 1933, together with current regulations and instructions. These should be consulted before an application is made to the Controller of Patents and Designs, 1, Council House Street, Calcutta.

The following is a list of the places where the publications of the Patent Office, as noted below, are deposited for free inspection by the public:—

A Where all publications including printed specifications are available.

Bangalore—Indian Institute of Science.
Bangalore—Industrial Museum in the Office of the Director of Industries and Commerce in Mysore.
Baroda—Department of Commerce and Industries.
Berlin—The Imperial Patent Office.
Bombay—Record Office.
Bombay—Victoria Jubilee Technical Institute, Byculla.
Calcutta—Patent Office, No. 1, Council House Street.
Calcutta—Library attached to the Office of the Director of Industries, Bengal, 40/1 A, Free School Street.
Cawnpore—Harcourt Butler Technological Institute.
Dacca—Sadar Registration Office.
Delhi—Office of the Industrial Surveyor.
Lahore—Punjab Public Library.
London—The Patent Office, 25, Southampton Buildings, W.C.
Lucknow—Amaruddaula Public Library.
Madras—Record Office, Egmore.
Madras—College of Engineering.
Patna—Office of the Director of Industries, Bihar and Orissa.
Poona—Lord Reay Industrial Museum, Reay Market Tower, Shukrawarpeth
Rangoon—Office of the Chief Secretary, Home and Political Departments, Government of Burma.
Washington (U.S.A.)—The Patent Office.

B Where publications other than printed specifications are available.

Calcutta—The Imperial Library.
London—Office of the High Commissioner for India, India House, Aldwych, W.C. 2.

THE PATENT OFFICE.

PATENTS AND DESIGNS.

Calcutta, the 2nd December 1933.

APPLICATIONS ACCEPTED.

Notice is hereby given that all persons interested in opposing the grant of a patent on any one of the applications referred to below, may, at any time within four months of the date of the *Gazette of India*, give notice at the Patent Office in the prescribed form (No. 5 or No. 6 of the Indian Patents and Designs Rules, 1912, or of the Indian Patents and Designs Rules, 1933, as the case may be) of such opposition.

A limited number of printed copies of the specifications in the following list will be available for sale from the Manager of Publications, Civil Lines, Delhi, or on cash payment at the counter of the Government of India Central Book Depot, 8, Hastings street, Calcutta, about six weeks later. The price of each specification is Re. 1.

Any one desiring a copy posted to an address in British India should send to the Manager of Publications, Civil Lines, Delhi, the sum of rupee one by money order on which the number of the application should be stated on the coupon at the foot of the order.

The dates shown in crescent brackets are the dates allowed under section 78-A of the Act.

19176 The Rail Joint Co. Railway joint bar.—*Upper flange having an inner part within one at 45° to horizontal drawn through centre of gravity and outer part extending at least to one of said axes.*

19312 S. Lakshmi. Rubber lotion of ultra low pressure.—*Depth in one and a half times the width when inflated and intended and tried is nearly equal to width.*

19408 A. M. Ahmer. Improvements in bag-sewing apparatus. (December 24 1931.)—*Slotted cross-stayed member attached to needle carrying block.*

19122 The Weam Engineering Co., Inc. Improvements in or relating to steel rails and methods of making sheets. (May 9, 1932.)—*My rejected nothing of here.*

19486 Sir C. D. Burney. Improvements in cooling systems for automobiles.—*Water circulating system between engine of rear and radiator at front of vehicle, under reservoir being located above their level.*

19478 M. A. Chadray. Improvements in or relating to composite boards.—*Combined bed, table and dresser box.*

19318 H. L. Baijara and D. L. Jagmani. Improved manner of and means for binding, splitting and polishing food grains such as rice and the like pulses.—*Grains carried by frictional contact between abrading surface and multiplicity of hard sharp metal elements.*

19564 Dhan Ram. Improvements in or relating to type castings used for typographical purposes in Gurmukhi script.—*Complete letters and vowels cast on solid bodies of different sizes.*

19372 Svenska Aktiebolaget Gasaccumulator. Improvements in or relating to heat transmission apparatus. (June 3, 1932.)—*Indirect heating by steam generated on closed circuit pipe system.*

19358 S. R. Angadi. Improvements in or relating to tablet making machines.—*Driving shaft fitting hopper and tablet making gears mounted on a table.*

19587 J. C. de Nood, and D. J. Garrison. Improved process of preparing cellulose solutions for producing artificial threads films, bands and such like artificial products and the products so produced.—*Cellulose dissolved in 6% per cent sulphuric acid and the solution diluted to below 60 per cent.*

19624 Mahesh Prasad. Improvements in or relating to spinning wheels.—*Provided with a belt shifter slidable along a central pulley to adjust the speed of revolution.*

19643 E. F. Dembleroff. Improvements relating to the production of the metal elements of sliding clasp fastener strips. (December 20, 1932.)—*Appropriate lengths of elements with claw limbs are cut from metal strip, the limbs being spread to receive the edge of cloth.*

19692 Societa D'Elettrochimica, D'Elettrometallurgia Ed Dee Acieries Electriques D'Ugine. Improved process for treating steel in the manufacture thereof.—*Recarburising steel before washing, with deoxidising steps.*

19704 A. G. H. Ferguson and M. J. Ferguson. Improvements in the manufacture of steel pipes.—*Spiral pipe made from plate having overlap of spiral turns closed by welding.*

19215 B. Clayton. Process of refining carbohydrate oils.—*Dispersing reagent in fine drops in flowing stream of oil and subjecting the flowing mixture to mild turbulence.*

19870 Activated Sludge, Ltd. Improvements in means or apparatus for supplying air or gas in a more or less finely divided state to liquids.—*Metal tray holding in its upper part a plurality of porous stones in a readily removable manner.*

19937 R. Pitman. Improvements in crystallisers.—*Crystalliser with two screws, one completely submerged and the other partially in the liquid.*

19960 U. Pomilio. Improvements in process for the continuous treatment of vegetables with soda and gaseous chlorine for the industrial production of cellulose.—*Reaction tower in which material is fed at top and withdrawn at bottom having intermediate ducts for reagents.*

19973 Radio Corporation of America. Improvements in or relating to current arrangements for talking motion picture apparatus. (Antedated 15th October 1932.)—*A. C. power supply a loud speaker with field magnet in filter circuit and armature means for disconnecting loud speaker and A. C. supply.*

19975 Hugo Schneider Aktiengesellschaft. Incandescent lamp with inverburnet.—*Vaporiser pipe passing through evaporated metals.*

20038 M. Vogel-Jörgensen. Improvements in processes of and apparatus for treating solid materials with gases. (July 8, 1932.)—*Preventing the solid material from falling by setting up a difference of pressure on the two sides of the grate.*

20054 H. Pfannle. Improvements in a process for making plywood.—*Veneers freed from resin with solutions of alkali hydroxides, alkali metal earths etc., pressed together with binders such as casein, albumin or like.*

20059 E. C. Mannett. Improvements in the construction of metal buildings such as garages, tool sheds and like structures. (July 20 1932.)—*Metal sheets having interlocking channel shaped edges adapted to engage with each other and connected by bolts passing through said edges.*

20136 E. Venkatasubbi. An improved apparatus for preparing tea, coffee or the like.—*Comprising three vessels, kept one over the other, with a strainer between them and a tube connecting the bottom and upper containers.*

20216 The General Electric Co., Ltd. Improvements in luminous electric discharge tubes. (August 4, 1933.)—*Temperature regulated by a metallic radiating shield.*

Calcutta, the 9th December 1933.

19431 The British Power Railway Signal Co., Ltd., and The Siemens and General Electric Railway Signal Co., Ltd. A new or improved system for controlling the operation of railway points, signals and the like (December 9, 1931.)—*Signals and switches electrically interlocked having their levers, etc., free but ineffective.*

19423 P. M. Mahtani Moolchar and Sons. Horizontal double gear sugarcane crushing mill.—*Driving pulley at one end and fly wheel at other end of driving shaft with gearing arrangement for driving rollers.*

19444 I.G. Farbenindustrie Aktiengesellschaft. Process for the manufacture of new amino acid compounds.—*Containing a hetero ring combined with an ace grouping and one or more amino groups substituted by a bone residue.*

19452 M. A. Chadray. Improvement in or relating to sweet drain covers.—*Provided with attachment plate adapted to shut or open the cover slab automatically.*

19485 J. F. Sircar. An automatic door locking device for railway carriages and the like.—*By compatible board attached to bottom of carriage and moved by air pressure.*

19503 Edward B. Johnson, Inc. Improvements in metallically integrated well screens.—*Multiplicity of rods spaced in cylindrical outline and wound helically by wire welded thereto.*

19525 D. F. Brown and The Westinghouse Brake and Saxby Signal Co., Ltd. Improvements relating to fluid pressure braking apparatus. (January 23, 1933.)—*Communication between upper and lower chamber interrupted by a valve on destruction of brass pipe member.*

19702 I. G. Farbenindustrie Aktiengesellschaft. Sodium hyposulphite preparations. (May 15, 1931.)—*Containing alkaline alkali metal compound equivalent to at least 2 mols of NaOH to each mol. of anhydrous sodium hydrosulphites.*

19919 The Indian Central Cotton Committee. A new manner of and apparatus for ascertaining the mean length of cotton or like fibres and/or the mean weight per unit of length of similar fibres.—*Arranging fibres with aligned ends, cutting into three groups and weighing each group separately for calculating the average length of the uncut ends.*

19952 Society of Chemical Industry in Basle. Manufacture of new azodyestuffs.—*Coupling an orthoalkyl of 2 : 3 naphthylamine acid with a diazotised aryl or arylsulphur of amino phenol containing at least one carboxylic acid ester group.*

19938 Compania Asturias Sarlic. Improvements in sorting machines.—*Moving plates in such a way that they get electrified by friction of fibres.*

20035 Burn & Co., Ltd., and G. F. Chantrey. Improvements in or relating to sugarcane crushing mills.—*Track plate mounted on parts which move with the feed roller.*

20116 Automatic Lubrication, Ltd. Improvements in greasecups. (November 15, 1932.)—*Grease expelled by pressure of the sponge.*

PATENTS SEALED

Calcutta, the 2nd December 1933.

19395 Marconi's Wireless Telegraph Co., Ltd.
19411 Joyce.
19412 Joyce.
19413 Joyce.
19418 Murray.
19460 Brown.
19461 Bishop
19475 Marconi's Wireless Telegraph Co., Ltd.
19762 Otto.

Calcutta, the 9th December 1933.

19778 Von Ardenth.
19873 I. M. K. Syndicate, Ltd
19956 Allmanna Svenska Elektriska Aktiebolaget.
19987 I. G. Farbenindustrie Aktiengesellschaft.
19464 Leslie
19935 Wecker.
19943 The General Electric Co., Ltd.
19944 Nygaard.
19995 Shah.
19384 Universal Oil Products Co.
19623 The Distillers Co., Ltd., Joshua, Stanely and Dyrnack.
19629 The Distillers Co., Ltd., Joshua, Stanely and Dyrnack
19729 Fredo Marelli & C. S. A.
19739 Levine.
19351 Kershaw and The Westinghouse Brake and Saxby Signal Co., Ltd.

K. RAMA PAI,
Controller of Patents and Designs.

PATENTS.

The following printed specifications of applications for patents, which have been accepted under section 6 of the Indian Patents and Designs Act, 1911, have been published and can be inspected free of charge at the Madras Record Office, Egmore and at the College of Engineering Guindy. Copies of these specifications may be purchased from the Manager of Publications, Civil Lines, Delhi, at the price of one rupee per copy.

19068 Executors of James Mills, Ld.
19230 Matthews
19289 Wasmuth, Korth & Co., Aktiengesellschaft.
19291 Cornelius and The Stanton Ironworks Co., Ld.
19297 Brown & Co., Ld.
19315 Bus.
19319 Ramsay & Co. G. m. b. H.
19321 Gerard, Girard and Emch.
19327 Rice, Jr.
19315 Chemical Constructions Corporation.
19260 British Acoustic Films, Ld.
19358 Imperial Chemical Industries, Limited.
19479 Miss Morgan.
19358 Brown and W. E. Meadowls and Company, Ld.
19082 Allmanna Svenska Elektriska Aktiebolaget.
19741 Abramson, and Novak.
19848 Kuttalingam Pillai,
19849 Kuttalingam Pillai.
19850 Sinha.
19864 Kuttalingam Pillai.
19920 Sarin.
19935 Ahmad.
20003 Coutts.
20007 Ahmad,
19324 Rosenstein and Hund.
19382 Societe Industrielle Et Agricole De La Somme.
19465 Schroder-Strane.
19537 Duarry-Serra.
19700 Naamloozo Vennootschap: Electro en Autotechnisch Bureau Ulrich & Co.
19722 Romero.
19775 The Vacuum Brake Co., Ltd.
19776 F. Perkins Ltd.
19850 Lighting Fastoners, Ltd.
19417 Jayat Ram.
19585 Holker
19864 Mebes, Ltd,
19982 Raghava Iyengar.
19930 Fred. Krupp Grusonwerk Aktiengesellschaft.
19931 Schlattmann, Ltd., and Hacks.
19957 Alloys.
19978 Das
20010 Imperial Chemical Industries, Ltd.
20019 Brown and The Westinghouse Brake and Saxby Signal Co., Ltd
20020 Brown and The Westinghouse Brake and Saxby Signal Co., Ltd.
20048 Zarotschenzeff.
20063 Calley, Ltd., and Kirsebom.
20071 Fardwick.
20072 R. J. Du Pont De Nemours and Co.
20073 The British Power Railway Signal Co., Ltd., and The Railway Supplies Co., Ltd

C. A. HENDERSON,
Secretary to Government, Development Department.

Fort St. George, 9th January 1934.

NOTIFICATIONS.

The Registrar of Co-operative Societies, Madras, has, under section 44 (1) of the Madras Co-operative Societies Act VI of 1932, cancelled the registration of the undermentioned society and has appointed the officer noted against it to be the liquidator under section 47 (1) of the Act. This order will take effect from the date mentioned hereunder :—

Name and number of society, taluk and district.	Date of cancellation of registration.	Name of liquidator.
Kathakkiram Co-operative Society No. 861 Perumal Coil, Mannar district.	9th January 1934.	Deputy Registrar, Cuddalore.

Date from which Registrar's order takes effect—9th March 1934

K. DEIVASIKHAMANI MUDALIYAR,
Registrar of Co-operative Societies.

Madras, 11th January 1934.

The Deputy Registrar of Co-operative Societies, Trichinopoly, has, under section 45 of the Madras Co-operative Societies Act VI of 1932, cancelled the registration of the Thukkapatti Co-operative Society in the Karur taluk of the Trichinopoly district, and has appointed the Sub-Deputy Registrar, Trichinopoly, to be liquidator under section 47 (1) of the same Act. This order will take effect from this date, viz., 7th January 1934.

C. M. RHIMANAVA MUDALIYAR,
Deputy Registrar of Co-operative Societies.

Trichinopoly, 7th January 1934.

TREASURE TROVE.

It is hereby notified under section 5 of the Treasure Trove Act VI of 1878 that on 16th November 1933, the treasure articles noted below were found in R.S. No. 132/18, 170, Mirakkal village, Mannargudi taluk, Tanjore district :—

Name of the Goldsmith.	Corresponding local term.	Weight before melting.	Estimated cost.
		Rs.	Rs.
Kind of metal—Alloy of five metals.			
Sri Raman (1), height 3' 8"	423 1/3	3	7 317 8
Sri Lakshmanan (1), height 3' 4"	313 1/3	2	14 135 0
Sri Udayar Amman (1), height 2' 9"	210	1	33 157 8
Sri Sita Amman (1), height 2' 7"	136 2/3	1	1 102 8
	Total	.	812 8

2 All persons claiming the said treasure or any part thereof are hereby required to appear personally or by Agent before the Collector of Tanjore, at the Collector's office, Tanjore, on 11th June 1934 at 2-30 p.m. when the matter will be enquired into and determined according to law.

E. B. WOOD,
Collector.

Tanjore Collector's Office,
21st December 1933.

It is hereby notified under section 5 of Act VI of 1878 that a treasure containing 84 small gold coins with an approximate weight of 4 and 1/17 sovereigns valued about Rs. 60 was found during the month of August 1933 in S.F. 212 footpath poramboke of T. Venkatapuram village, Karur taluk, by one Perumal, wife of Virappa Kavundan. All persons claiming the treasure or any part thereof are hereby required to appear personally or by agent before the Collector at his office at Trichinopoly, on 7th June 1934 for the purpose of enquiry and determination of their claims.

E. B. CORBALD,
Collector.

Trichinopoly Collector's Office,
4th January 1934.

It is hereby notified under section 6 of the Indian Treasure Trove Act of 1878, that on 28th September 1933, the treasure specified below was found in a mud pot underneath the ground in S. F. No. 147 of Kurichikottai village of Udumalpet taluk by Veluswami Kavandan, son of Tirumurti Kavandan of Kurichikottai village.

2. All persons claiming the said treasure or any part thereof are hereby requested to appear personally or by duly authorized agents before the Collector of Coimbatore at his office at Coimbatore at 11 a.m. on 23rd May 1934 with a view to the matter being enquired into and determined according to law.

Description of treasure.

14 rupee coins minted in the years 1835 and 1840.

Coimbatore Collector's Office, 23rd November 1933. C. W. WELLS, *Collector.*

It is hereby notified under section 6 of the Indian Treasure Trove Act VI of 1878, that on 17th August 1933, the undermentioned treasure was found in a field by one Natesa Kavandan and some others in R.S. No. 704, Natham peramboke of Orayur village, Cuddalore taluk, while making some repairs to a well situated within the local Eswaran Koil :—

		Value.
		Rs.
(1) Idol of Vinayagar		45
(2) Idol of Anjaneyar		15
(3) Idol of Manickavasagar		30
(4) Idol of Gnanambikai		30
(5) Idol of Chandikeswarar		30
(6) Four tripod stands three of which are broken		5
(7) A pair of small slippers		5
(8) Brass pieces		2
Total ..		157

All made of minerals.

All persons claiming the said treasure or any part thereof are required to appear in person or by duly authorized agents before the Collector of South Arcot at his office in Cuddalore at 11 a.m. on 10th March 1934 to prove their claim.

K. G. MANAVEDAN RAJA, South Arcot Collector's Office, 6th October 1933. *Collector.*

DEPARTMENT OF AGRICULTURE

Statement showing the Inland Consumption and Exports of Raw Cotton in the Madras Presidency for the week ending 5th January 1934.

(*Note.*—All figures are in bales of 400 lb. net.)

Variety of cotton.	In the previous year. Week ending 5th January 1933. Received at mills (a).	In the previous year. Week ending 5th January 1933. Not reported by mills.	In the previous year. Total from 1st February 1932 to 5th January 1933. Received at mills.	In the previous year. Total from 1st February 1932 to 5th January 1933. Not reported by mills.	In the current year. Current week. Received at mills (b).	In the current year. Current week. Not reported by mills.	In the current year. Current week. Total.	In the current year. Total from 1st February 1933 to date. Received at mills.	In the current year. Total from 1st February 1933 to date. Not reported by mills.	In the current year. Total from 1st February 1933 to date. Total.
(1)	(2)	(3)	(4)	(5)	(6)	(7)	(8)	(9)	(10)	(11)
Tinnevellies	502	150	60,503	15,000	833	317	1,150	76,505	20,143	96,648
Salem	218	..	28,478	2,427	443	118	(c) 561	1,324	1,324	2,648
Coimbatore	3,23	..	122,814	24,854	457	201	658	(c) 37,188	10,255	147,017
Karnatak and Western ..	814	3,156	37,070	23,140	482	200	814	24,268	23,550	54,648
Cocanada	..	453	2,708	34,967	34	423	454	2,468	29,248	31,716
Outside cotton	486	..	84,914	— 31,914	896	— 196	800 (f)	48,813	— 43,810	18,182
Total ..	2,418	3,007	338,712	99,253	3,063	1,154	4,216	200,317	110,205	4 6,442

(a) Returns supplied in the corresponding week of previous year by eighteen mills.
(b) Returns supplied in the current week by twenty-one mills.
(c) Exports (if any) in the current week :—Westcoast—Salem 181 and Western 197 ; Coimbatore 428 ; Cocanada—Nil ; Tuticorin.—Tinnevellies 241 ; Chingleput 547 ; Cuddalore—Cuddalore 251 ; Tanjore—Nil ; Mayaveram—203.
Imports by sea in the current week—Madras 193 (91 from Egypt and 92 from Karachi).
— denotes not reported.
(d) Includes 408 bales not reported before.
(e) " 216 " "
(f) " 472 " "

Quantity of Cotton Pressed in the pressing factories on 1 of Unginned Cotton received at Spinning Mills in the Madras Presidency during the week and up 5th January 1934

(*Note.*—All figures are in bales of 400 lb. net.)

Variety of cotton.	In the previous year. Number pressed during the week ending 5th January 1933.	In the previous year. Number pressed from 1st February 1932 to 5th January 1933.	In the previous year. Unginned cotton received at spinning mills from 1st February 1932 to 5th January 1933.	In the previous year. Total unginned cotton accounted for from 1st February 1932 to 5th January 1933.	In the current year. Number pressed during the week.	In the current year. Number pressed from 1st February 1933 to date.	In the current year. Unginned cotton received at spinning mills from 1st February 1933 to date.	In the current year. Total unginned cotton accounted for from 1st February 1933 to date.	Average Kandy outturn of the Ginning Mills.
(1)	(2)	(3)	(4)	(5)	(6)	(7)	(8)	(9)	(10)
Tinnevellies	301	90,500	38,211	300,023	346	106,78	1 [illegible]	132,251	170,700
Salem	103	11,536	24,018	240 0	..	23,164	5,424	2,,876	34,,00
Coimbatore	478	[illegible]	57,745	44,415	183	108 [illegible] 4	49,473	1[illegible]	1[illegible]
Northern and Westerns.	102	16,973	[illegible]	[illegible]	1,[illegible]	55,[illegible]	[illegible]	[illegible]	[illegible]
Cocanadas and others ..	45	24,000	2,178	[illegible]	151	(a) 27,415	2,,0	30,,97	27,,00
Outside cotton ..	201	561	..	..	..	..	45	45	..
Total ..	1,335	323,576	102,000	429,382	3,014	3[illegible],801	80,134	463,192	41,1,01

(a) Includes 41 bales not reported before.

Statement of Cotton Pressed in the Madras Presidency for the week ending 5th January 1934.

[Section 6 (2) of the Cotton Ginning and Pressing Factories Act, 1925.]

Variety of cotton.	Number of bales pressed : During the week.	During the corresponding week last year.	Since 1st February 1933.	During the corresponding period last year.
(1)	(2)	(3)	(4)	(5)
Tinnevellies	276	..	116,414	99,[illegible]
Salem	..	150	5,[illegible]	11,351
Coimbatore	403	479	153,[illegible]	87,,98
Northern and Westerns	194	703	48,,[illegible]	58,[illegible]
Cocanadas	151	45	(a) 21,[illegible]	24,,[illegible]
Outside cotton	..	..	..	..
Total ..	1,024	1,376	4[illegible],[illegible]	2[illegible],[illegible]

(a) Includes 41 bales not reported before

Madras 12th January 1934.

D. ANANDA RAO, *Officiating Director of Agriculture.*

PUBLIC HEALTH DEPARTMENT.

VITAL STATISTICS OF THE MUNICIPAL TOWNS of the Madras Presidency for the week ending 19th December 1931.

Serial number.	District and Municipal towns.	Population during the year according to the Census of 1931			Births.		Deaths.													
		Males.	Females.	Total.	Registered during the week.	Number per mille per annum.	Cholera.	Smallpox.	Plague.	Fevers.	Dysentery and Diarrhœa.	Respiratory diseases, including pneumonia.	Injuries.	Cerebral hæmorrhage.	Other diseases.	Total.				
																Adults.	Children.	Total.		
	Tanjore—																			
1	Pattukkottai	16,493	16,390	32,883	22	35	...	...	...	...	...	...	...	...	...	2	2	4		
	Pattukkottai-II	8,004	10,105	18,109	11	32	...	...	...	...	...	...	...	...	...	1	...	1		
	Chidambaram	9,050	9,005	18,055	...	...	...	...	...	...	...	...	...	...	...	...	...	...		
	Tiruchirapalli—																			
2	Tiruchirapalli	39,115	42,451	81,566	42	27	...	1	...	...	...	...	...	...	...	15	22	37		39
3	Srirangam *	22,145	22,131	44,276	...	...	...	...	...	...	...	...	...	...	...	...	...	...		...
4	Lalgudi *	11,445	11,925	23,370	10	22	...	...	...	1	...	...	...	...	...	1	...	1		2
5	Kulittalai	1,614	1,815	3,429	...	...	...	...	...	...	...	...	...	...	...	...	...	...		...
	Coimbatore, Nilgiris—																			
6	Coimbatore	35,892	29,990	65,882	46	...	...	...	...	13	...	...	1	...	...	28	21	49		55
7	Rajahmundry	16,054	21,185	37,239	21	29	...	...	...	1	...	...	...	...	...	2	1	3		3
8	Pedapuram	8,985	8,990	17,975	...	...	...	...	...	...	...	...	...	...	...	...	...	...		...
	South Arcot—																			
9	Cuddalore	24,210	23,153	47,363	26	29	...	...	...	1	...	...	1	...	...	10	4	14		16
10	Panruti	8,804	8,091	16,895	11	34	1	...	...	...	...	...	...	...	...	3	1	4		4
	Kistna—																			
11	Bezwada	31,675	28,752	60,427	35	30	...	...	...	1	...	...	1	...	...	20	7	27		34
12	Masulipatam	28,249	27,080	55,329	34	32	1	...	...	...	...	...	...	...	...	20	7	27		31
	Guntur—																			
13	Guntur	29,208	31,051	60,259	39	34	...	...	...	...	...	...	...	...	...	15	6	21		23
14	Tenali	17,951	16,979	34,930	21	31	...	...	...	...	...	...	1	...	...	6	5	11		12
15	Chirala	9,452	9,201	18,653	11	31	...	...	...	...	...	...	...	...	...	3	3	6		6
16	Bapatla	8,572	8,506	17,078	10	31	...	...	...	...	...	...	...	...	...	3	2	5		5
17	Repalle	7,924	7,519	15,443	10	34	...	...	...	...	...	...	...	...	...	1	1	2		2
	Nellore—																			
18	N. Arcot	22,818	23,065	45,883	35	1	...	...	...	2	...	...	...	...	...	14	12	15		24
	Madras—																			
19	Madras	341,238	306,037	647,275	554	25	2	...	...	10	...	...	123	...	10	180	201	381		651
	Chingleput—																			
20	Conjeevaram	22,347	22,791	45,138	25	...	...	...	...	...	...	...	...	...	...	7	4	11		11
21	Saidapet	17,120	16,806	33,926	17	...	...	...	...	...	...	...	...	...	...	6	5	11		12
22	Tambaram	7,087	6,641	13,728	16	...	...	...	...	...	...	...	...	...	...	5	2	7		15
	South Arcot—																			
23	Chidambaram	20,692	20,165	40,857	25	...	...	...	...	...	...	...	...	...	...	13	4	17		22
24	Chidambaram	12,448	12,055	24,503	11	...	...	...	...	...	...	...	...	...	...	6	4	10		10
25	Villupuram	10,447	9,680	20,127	...	...	...	...	...	...	...	...	...	...	...	...	...	...		...
	Trichinopoly—																			
26	Trichinopoly	32,840	60,940	113,781	38	...	...	...	...	25	...	...	2	...	...	47	21	68		69
27	Srirangam *	11,812	12,748	24,560	...	...	...	...	...	...	...	...	...	...	...	...	...	...		...
28	Karur	9,057	9,913	18,970	16	...	...	...	...	...	...	...	...	...	...	7	7	14		14
	Tanjore—																			
29	Tanjore	32,090	33,996	66,086	58	...	...	...	...	...	...	...	...	...	...	27	10	37		41
30	Kumbakonam	30,758	31,570	62,328	55	...	...	...	...	...	...	...	...	...	...	16	18	34		44
31	Nannilam	13,145	13,384	26,529	21	...	...	...	...	...	...	...	...	...	...	14	8	22		22
32	Mayavaram	15,572	16,218	31,790	20	...	...	...	...	...	...	...	...	...	...	10	5	15		15
33	Mannargudi	11,329	11,175	22,504	10	...	...	...	...	...	...	...	...	...	...	5	5	10		10
34	Tiruvarur	10,024	10,347	20,371	...	...	...	...	...	...	...	...	...	...	...	...	...	...		...
	Madura—																			
35	Madura	91,675	90,348	182,023	119	...	...	...	...	30	...	13	26	...	...	73	73	146		157
36	Tirupuvanam	22,351	21,266	43,617	44	...	...	...	...	...	...	...	...	...	...	11	3	14		15
37	Dindigul	18,940	18,796	37,736	7	...	...	...	...	...	...	...	...	...	...	14	3	17		17
38	Periyakulam	7,186	11,872	19,058	25	...	...	...	...	...	...	...	...	...	...	12	4	16		16
39	Palni	8,512	8,548	16,960	13	...	...	...	...	...	...	...	...	...	...	5	4	9		9
40	Kodaikanal	3,609	3,990	6,599	4	...	...	...	...	...	...	...	...	...	...	...	...	...		...
	Ramnad—																			
41	Virudupatnam	13,470	15,661	29,131	27	...	...	...	...	...	...	...	...	...	...	8	8	16		16
42	Srivilliputtur	15,001	15,502	30,503	...	...	...	...	...	...	...	...	...	...	...	...	...	...		...
43	Kamudi	10,915	10,757	21,672	11	...	...	...	...	...	...	...	...	...	...	4	4	8		13
44	Sivakasi	7,261	7,853	15,114	...	...	...	...	...	...	...	...	...	...	...	...	...	...		...
	Tinnevelly—																			
45	Tuticorin	28,197	29,864	58,061	46	...	...	...	...	...	...	11	...	...	...	23	22	45		56
46	Tinnevelly	27,809	29,824	57,633	47	...	...	...	...	...	...	...	...	...	...	25	20	45		52
47	Palamcottah	26,364	27,606	53,970	34	...	...	...	...	...	...	...	...	...	...	18	7	25		27
	North Arcot—																			
48	Vellore	28,630	28,970	57,600	50	...	...	...	...	...	...	...	...	...	...	19	15	34		34
49	Tiruvannamalai	13,810	13,979	27,789	20	...	...	...	...	...	...	...	...	...	...	10	4	14		14
50	Gudiyattam	12,273	12,416	24,689	24	...	...	...	...	...	...	...	...	...	...	9	5	14		14
51	Vaniyambadi	10,654	10,186	20,840	14	...	...	...	...	...	...	...	...	...	...	4	3	7		7
52	Tirupattur	9,111	9,165	18,276	11	...	...	...	...	...	...	...	...	...	...	5	2	7		7
53	Walajapet	6,171	5,631	11,802	11	...	...	...	...	...	...	...	...	...	...	6	5	11		17
	Cuddapah—																			
54	Cuddapah	13,872	11,126	25,018	13	1	...	...	...	...	...	...	...	...	...	10	4	14		14
55	Proddatur	9,493	9,615	19,108	14	...	...	...	...	...	...	...	...	...	...	8	8	16		16
	Salem—																			
56	Salem	51,786	50,383	102,170	72	...	...	...	...	...	...	...	...	...	...	38	27	65		85
	Coimbatore—																			
57	Coimbatore	48,999	46,313	95,312	54	4	...	...	...	2	...	...	...	...	...	38	29	67		85
58	Erode	11,305	10,967	22,272	18	...	...	...	...	...	...	...	...	...	...	6	3	9		9
59	Perundurai	11,737	10,982	22,719	15	...	...	...	...	...	...	...	...	...	...	6	3	9		11
60	Bhavani *	8,865	* 9,233	18,098	11	...	...	...	...	...	...	...	...	...	...	...	...	...		14
61	Tiruppur	9,397	8,592	17,989	11	...	...	...	...	...	...	...	...	...	...	...	...	...		...
62	Udumalpet	6,148	6,040	12,188	12	...	...	...	...	1	...	...	...	...	...	2	...	2		2
	Kurnool—																			
63	Kurnool	27,949	27,365	55,314	26	1	...	...	...	...	...	...	...	...	...	11	7	18		19
64	Nandyal	11,948	10,968	22,916	14	...	...	...	...	...	...	...	...	...	...	4	2	6		6
	Cuddapah—																			
65	Cuddapah *	11,521	11,970	23,491	16	...	...	...	...	...	...	...	...	...	...	3	...	3		7
66	Proddatur	10,560	9,641	20,194	...	...	...	...	...	...	...	...	...	...	...	...	...	...		...
	Bellary—																			
67	Bellary	15,485	22,188	11,673	14	...	...	...	...	4	...	...	...	...	...	12	3	15		18
68	Adoni	17,962	17,873	35,835	28	...	...	...	...	...	...	...	1	...	...	12	6	18		18
69	Hospet	10,365	10,618	21,073	15	...	...	...	...	...	...	...	...	...	...	10	6	16		16
	Anantapur—																			
70	Anantapur	8,984	7,015	15,999	11	...	...	...	...	...	...	...	...	...	...	3	3	6		6
71	Dharmavaram	7,245	6,966	14,211	4	...	...	...	...	...	...	...	...	...	...	3	1	4		4
72	Tadpatri	6,389	6,540	12,929	15	...	...	...	...	...	...	...	...	...	...	3	3	6		6
	Nilgiris, The—																			
73	Ootacamund	12,104	11,452	23,556	13	...	...	...	...	...	...	...	...	...	...	3	3	6		8
74	Coonoor	7,273	6,947	14,220	12	...	...	...	...	...	...	...	...	...	...	2	1	3		3
	South Canara—																			
75	Mangalore	34,272	32,064	66,736	42	6	...	...	...	...	...	...	...	...	...	9	4	13		13
	Malabar—																			
76	Calicut	34,936	43,543	78,479	45	6	...	...	...	1	...	...	1	...	...	10	10	20		25
77	Palghat	14,214	13,630	27,844	31	...	...	...	...	...	...	...	...	...	...	9	3	12		12
78	Ponnani	18,834	21,800	40,634	20	...	...	...	...	...	...	...	...	...	...	6	3	9		9
79	Tellicherry	16,211	17,768	33,979	20	...	...	...	...	...	...	...	...	...	...	10	7	17		17
80	Cochin	11,956	10,665	22,621	14	...	...	...	...	...	...	...	...	...	...	6	4	10		10
	Total	1,887,246	1,827,939	3,715,185	1,948	16	3	1	...	88	401	24	...	1	10	1,243	1,140	1,383		2,254

Madras, 11th January 1932.

* Returns not received.

ABSTRACT RETURN OF ATTACKS AND DEATHS FROM EPIDEMIC DISEASES in the Presidency of Madras during the week ending 9th December 1933.

Name of taluk (rural) and municipality	Cholera.		Smallpox.		Plague.		Relapsing fever.	
	Attacks.	Deaths.	Attacks.	Deaths.	Attacks.	Deaths.	Attacks.	Deaths.
Ganjam—								
Ichchapuram	..	..	1	..	..	..	..	..
Kaviti	..	2	..	..	..	..	..	..
Parlakimedi	..	..	..	..	..	..	..	..
Total	..	2	1	..	..	..	..	..
Vizagapatam—								
Bobbili	..	..	..	..	..	..	..	..
Anakapalle	..	..	..	..	..	..	..	..
Bimlipatam	..	..	..	..	..	..	..	..
Vizagapatam M.T.	..	..	..	..	..	..	..	..
Total	..	..	..	..	..	..	..	..
East Godavari—								
Amalapuram	..	1	1	..	..	..	..	..
Rajahmundry (rural)	..	1	2	..	..	..	..	..
Ramda	..	2	2	..	4	..	..	..
Tuni	..	1	..	..	..	..	..	..
Total	..	5	5	..	..	..	..	..
West Godavari—								
Bhimavaram	..	3	4	..	..	..	..	..
Eluru	..	119	34	1	..	..	..	..
Narasapur	..	45	14	..	..	..	..	..
Tadepalligudem	..	63	13	..	..	..	..	..
Tanuku	..	52	6	..	..	..	..	..
Ellore M.T.	..	..	..	3	1	..	..	..
Total	..	331	73	4	1	..	..	..
Kistna—								
Bandar	..	27	14	..	..	..	..	..
Divi	..	4	3	..	..	..	..	..
Gudivada	..	82	19	..	..	..	..	..
Gudivada	..	73	24	..	..	..	..	..
Nuzvid	..	67	10	..	..	..	..	..
Bezwada M.T.	..	8	..	..	..	..	..	..
Masulipatam M.T.	..	30	11	..	..	..	..	..
Total	..	286	85	..	..	..	..	..
Guntur—								
Bapatla	..	4	2	..	..	..	..	..
Gurzala	..	..	..	1	..	..	..	..
Repalle	..	10	4	6	..	..	..	..
Tenali	..	67	21	4	..	..	..	..
Guntur M.T.	..	..	..	4	..	..	..	..
Tenali M.T.	..	18	9	1	..	..	..	..
Total	..	99	37	14	2	..	..	..
Nellore—								
Parvi	..	..	..	3	3	..	..	..
Gudur	..	..	..	1	..	..	..	..
Kanuthur	..	2	..	..	..	..	..	..
Kavali	..	2	..	10	2	..	..	..
Nellore	..	..	..	4	1	..	..	..
Rapur	..	..	..	1	1	..	..	..
Venkatagiri	..	..	..	4	..	..	..	..
Nellore M.T.	..	..	..	4	..	..	..	..
Total	..	4	..	42	7	..	..	..
Madras—								
Madras town	..	25	11	17	1	..	..	..
Chingleput—								
Chingleput	..	3	2	11	2	..	..	..
Conjeevaram	..	..	..	5	4	..	..	..
Pongal	..	..	..	13	2	..	..	..
Saidapet	..	31	9	3	1	..	..	..
Sriperumbudur	..	..	..	1	1	..	..	..
Tiruvallur	..	10	5	14	1	..	..	..
Chingleput M.T.	..	..	..	2	..	..	..	..
Conjeevaram M.T.	..	..	..	1	2	..	..	..
Total	..	44	16	60	13	..	..	..
South Arcot—								
Chidambaram	..	9	1	6	3	..	..	..
Cuddalore	..	..	..	4	..	..	..	..
Tirukkoyilur	..	..	..	1	..	..	..	..
Vriddhachalam	..	..	..	1	1	..	..	..
Chidambaram M.T.	..	..	..	1	..	..	..	..
Total	..	9	1	14	5	..	..	..
Tiruchirapalli—								
Kulittalai	..	3	1	..	..	..	..	..
Tiruchirapalli	..	..	..	4	..	..	..	..
Udaiyarpalayam	..	..	..	1	..	..	..	..
Tiruchirapalli M.T.	..	..	..	3	1	..	..	..
Total	..	3	1	10	2	..	..	..
Tanjore—								
Kumbakonam	..	..	..	14	..	..	..	..
Mannargudi	..	..	..	1	..	..	..	..
Negapatam	..	..	..	1	..	..	..	..
Pattukkottai	..	..	..	1	1	..	..	..
Papanasam	..	..	..	1	..	..	..	..
Pattukkottai	..	..	..	1	..	..	..	..
Shiyali	..	..	..	1	..	..	..	..
Tiruturaipundi	..	—	..	1	..	..	..	..
Kumbakonam M.T.	..	..	..	1	..	..	..	..
Mayavaram M.T.	..	..	..	1	..	..	..	..
Negapatam M.T.	..	..	..	1	..	..	..	..
Tanjore M.T.	..	..	..	1	..	..	..	..
Total	..	..	..	24	13	..	..	..

Name of taluk (rural) and municipality.	Cholera.		Smallpox.		Plague.		Relapsing fever.	
	Attacks.	Deaths.	Attacks.	Deaths.	Attacks.	Deaths.	Attacks.	Deaths.
Madura—								
Melur	..	..	..	2	1	..	..	..
Palni	..	..	..	1	..	..	..	..
Periyakulam	..	..	..	2	..	..	..	..
Tirumangalam	..	..	..	1	1	..	..	..
Usilai M.T.	..	..	..	1	..	..	..	..
Total	..	..	..	13	4	2	..	..
Ramnad—								
Aruppukottai	..	..	..	2	1	..	..	..
Sivaganga	..	..	..	1	..	..	..	..
Tiruppattur	..	..	..	1	..	..	..	..
Tirumangalam	..	..	..	1	..	..	..	..
Total	..	..	..	15	7	..	..	..
Tirunelveli—								
Ambasamudram	..	..	..	13	..	..	..	..
Sankarankoil	..	..	..	..	..	..	..	..
Srivilliputtur	..	..	..	..	..	..	..	..
Tenkasi	..	2	1	..	..	..	..	..
Tirunelveli	..	..	..	..	..	..	..	..
Total	..	2	1	13	..	..	..	..
Kanara—								
Cuddapah	..	..	..	19	..	..	..	..
Gooty	..	..	..	5	3	..	..	..
Kurnool	..	..	..	24	2	..	..	..
Nandikotkur	..	..	..	2	..	..	..	..
Nandyal	..	..	..	23	1	..	..	..
Pamidimukkala	..	..	..	1	..	..	..	..
Kurnool M.T.	..	..	..	2	..	..	..	..
Nandyal M.T.	..	..	..	1	..	..	..	..
Total	..	..	..	97	6	..	..	..
Cuddapah—								
Badvel	..	..	..	..	1	..	..	..
Rajampet	..	..	..	2	..	..	..	..
Rayachoti	..	..	1	2	1	..	..	..
Siddhavattam	..	..	..	..	..	..	..	..
Total	..	..	1	4	2	..	..	..
Bellary—								
Adoni	..	..	..	3	1	..	..	..
Alur	..	..	..	6	..	..	..	..
Bellary	..	..	..	1	..	..	..	..
Hadagalli	..	..	34	..	..	..	..	..
Kampamahadi	..	..	..	4	..	..	..	..
Kudligi	..	..	..	..	..	..	..	..
Sirugupa	..	..	..	..	..	..	..	..
Total	..	..	..	14	1	..	..	..
Anantapur—								
Dharmavaram	..	..	..	14	2	..	..	..
Gooty	..	..	..	7	6	..	..	..
Total	..	..	..	21	8	..	..	..
North Arcot—								
Arkonam	..	13	6	..	..	..	..	..
Arni	..	..	..	9	..	..	..	..
Chittur	..	1	1	..	..	..	..	..
Cuddalore	..	51	16	15	1	..	..	..
Chittoor	..	..	..	1	..	..	..	..
Polur	..	..	..	..	..	..	..	..
Tiruvannamalai	..	..	..	6	..	..	..	..
Vellore	..	..	2	2	..	..	..	..
Wallajapet	..	..	..	36	..	..	..	..
Tiruppattur M.T.	..	2	..	..	..	..	..	..
Vaniyambadi M.T.	..	6	..	..	..	..	..	..
Wallajapet M.T.	..	..	..	1	..	..	..	..
Total	..	73	26	49	1	..	..	..
Chittoor—								
Chittoor	..	..	..	2	5	..	..	..
Palmaner	..	..	..	1	1	..	..	..
Tirutani	..	..	..	3	1	..	..	..
Total	..	..	..	10	7	..	..	..
Salem—								
Attur	..	..	..	32	2	..	..	..
Dharmapuri	..	..	..	5	2	..	..	..
Hosur	..	..	..	23	..	10	2	..
Krishnagiri	..	..	..	4	3	..	..	..
Rasipuram	..	..	..	1	..	..	..	..
Salem	..	..	..	2	..	..	..	..
Tiruchengodu	..	..	..	1	..	..	..	..
Hosur	..	..	..	1	1	..	..	..
Salem M.T.	..	..	..	20	..	..	..	..
Total	..	..	..	90	10	10	2	..
Coimbatore—								
Chidambaram-palaiyam	..	..	..	..	2	..	..	..
Kollegal	..	..	..	..	21	6	..	..
Udumalpet	..	..	..	13	..	..	..	..
Coimbatore M.T.	..	..	..	1	..	..	..	..
Total	..	..	..	14	23	6	..	..
Malabar—								
Calicut	..	..	..	2	..	..	..	..
Palghat	..	2	..	2	1	..	..	..
Ponnani	..	2	..	2	1	..	..	..
Calicut M.T.	..	..	..	2	..	..	..	..
Palghat M.T.	..	..	..	2	..	..	..	..
Total	..	2	2	10	2	..	..	..
TOTAL—MUNICIPALITIES.	..	51	23	60	15	..	..	..
TOTAL—RURAL DISTRICTS.	..	688	237	551	93	176	30	..
GRAND TOTAL ..	..	739	260	611	108	176	30	..

Madras, 10th January 1934.

ABSTRACT RETURN OF ATTACKS AND DEATHS FROM EPIDEMIC DISEASES in the Presidency of Madras during the week ending 13th December 1933.

Name of taluk (rural) and municipality	Cholera.		Smallpox.		Plague.		Relapsing fever.	
	Attacks.	Deaths.	Attacks.	Deaths.	Attacks.	Deaths.	Attacks.	Deaths.
Ganjam—								
Aska	2	1	..	..	..	..	..	..
Kodala ..	..	..	..	..	..	..	..	..
Parlakimidi ..	..	..	..	..	..	..	..	..
Total ..	2	1	..	..	..	..	..	..
Vizagapatam—								
Pithapuram ..	..	..	..	..	..	..	..	..
Parvatipuram ..	..	..	..	..	..	..	..	..
Total ..	..	..	..	..	..	..	..	..
East Godavari—								
Rajahmundry ..	2	2	..	..	..	..	..	..
Tuni ..	13	5	..	..	..	..	..	..
Total ..	15	7	..	..	..	..	..	..
West Godavari—								
Bhimavaram ..	8	..	3	..	..	..	1	..
Ellore ..	203	86	..	..	..	..	..	..
Narasapur ..	24	8	..	..	..	..	..	..
Tadepalligudem ..	12	..	..	..	..	..	..	..
Tanuku ..	41	19	..	..	..	..	..	..
Ellore M.T. ..	..	..	2	..	..	..	..	..
Total ..	331	86	5	..	..	..	..	..
Kistna—								
Bapatla ..	46	25	..	..	..	..	..	..
Divi ..	22	9	5	..	..	..	..	..
Gudivada ..	79	24	..	..	..	..	..	..
Gudivada ..	179	59	..	..	..	..	..	..
Kaikalur ..	58	27	..	..	..	..	..	..
Kavali ..	11	5	1	..	..	..	..	..
Repalle M.T. ..	21	9	1	..	..	..	..	..
Machilipatnam M.T.	18	12	..	..	..	..	..	..
Total ..	430	172	7	..	..	..	..	..
Guntur—								
Bapatla ..	74	25	..	..	..	..	..	..
Guntur ..	..	..	15	..	..	..	..	..
Ngapalle ..	79	39	..	..	..	..	..	..
Tenali ..	288	75	29	1	..	..	..	..
Guntur M.T. ..	7	4	..	..	..	..	..	..
Tenali M.T. ..	11	10	9	1	..	..	..	..
Total ..	459	156	53	1	..	..	..	..
Nellore—								
Gudur ..	..	..	..	4	..	..	..	..
Kavali ..	..	..	1	..	..	..	..	..
Kavali ..	..	..	..	1	..	..	..	..
Nellore M.T. ..	..	..	11	..	..	..	..	..
Total ..	..	1	30	2	..	..	..	..
Madras—								
Madras Town ..	8	8	33	3	..	..	..	..
Chingleput—								
Chengalpat ..	2	2	8	..	..	..	..	..
Conjeeveram ..	..	..	4	..	..	..	..	..
Pallavaram ..	..	..	1	..	..	..	..	..
Tambaram ..	3	1	1	..	..	..	..	..
Saidapet ..	..	..	20	..	..	..	..	..
Tiruvallur ..	..	..	2	..	..	..	..	..
Chingleput M.T.	..	..	1	..	..	..	..	..
Total ..	13	6	50	12	..	..	..	..
South Arcot—								
Chidambaram ..	..	..	4	..	..	..	..	..
Cuddalore ..	..	..	13	5	..	..	..	..
Tindivanam ..	..	..	2	..	..	..	..	..
Tirukoilur ..	..	..	23	8	..	..	..	..
Villupuram ..	..	..	3	..	..	..	..	..
Cuddalore M.T.	..	..	3	..	..	..	..	..
Total ..	..	..	50	8	..	..	..	..
Tanjore—								
Kumbakonam ..	1	1	9	1	..	..	..	..
Mannargudi ..	..	..	1	..	..	..	..	..
Nannilam ..	..	..	2	..	..	..	..	..
Negapatam ..	8	..	8	..	..	..	..	..
Pattukkottai ..	..	..	1	..	..	..	..	..
Peravurani ..	..	..	1	..	..	..	..	..
Tiruturaipundi ..	..	..	1	..	..	..	..	..
Shiyali ..	..	..	10	2	..	..	..	..
Mannargudi ..	..	..	1	..	..	..	..	..
Kumbakonam M.T.	..	..	1	..	..	..	..	..
Tanjore M.T. ..	..	..	8	..	..	..	..	..
Total ..	9	1	46	13	..	..	..	..
Madura—								
Palni ..	..	..	4	..	..	..	..	..
Periakulam ..	..	..	8	..	..	..	..	..
Ramnad ..	..	..	..	..	35	2	..	..
M.T.	..	..	..	..	..	7	..	..
Tenkasi M.T. ..	..	..	8	4	..	..	..	..
Total ..	..	..	11	4	34	10	..	..

Name of taluk (rural) and municipality	Cholera.		Smallpox.		Plague.		Relapsing fever.	
	Attacks.	Deaths.	Attacks.	Deaths.	Attacks.	Deaths.	Attacks.	Deaths.
Tirumalai—								
Arcot	..	..	13	3	..	..	..	..
Vellore	..	..	1	..	..	..	..	..
Wallajapet ..	..	..	1	..	..	..	..	..
Total ..	..	..	15	3	..	..	..	..
Tirumalai—								
Anaimalaipattu ..	..	..	15	3	..	..	..	..
Arni	..	..	1	..	..	..	..	..
Chetpat	..	..	1	..	..	..	..	..
Polur	..	..	1	..	..	..	..	..
Tiruvannamalai ..	..	..	1	..	..	..	..	..
Total ..	..	..	19	3	..	..	..	..
Vellore—								
Arcot	..	..	1	..	..	..	..	..
Arni	..	..	1	..	..	..	..	..
Gudiyattam ..	20	11	2	..	..	..	..	..
Polur	1	..	..	..	..	..	..	..
Vellore	1	..	1	..	..	..	..	..
Wallajapet ..	1	..	..	..	..	..	..	..
Vellore M.T. ..	1	..	..	..	..	..	..	..
Total ..	24	11	4	..	..	..	..	..
Chittoor—								
Chittoor ..	..	..	1	1	..	..	..	..
Coimbatore ..	..	..	..	..	..	..	..	..
Palmaner ..	..	..	1	..	..	..	..	..
Tirutani ..	..	..	15	1	..	..	..	..
Total ..	..	..	17	2	..	..	..	..
Salem—								
Attur	..	..	1	1	..	..	..	..
Dharmapuri ..	..	..	14	4	..	..	..	..
Hosur	..	..	10	1	1	..	..	..
Namakkal ..	..	..	1	..	..	..	..	..
Salem	..	..	4	..	..	..	..	..
Metturu ..	..	..	1	..	..	..	..	..
Salem M.T. ..	..	..	1	1	..	..	..	..
Total ..	..	..	31	9	2	2	..	..
Coimbatore—								
Coimbatore (rural) ..	..	..	1	..	18	2	..	..
Kollegal ..	..	..	1	1	7	2	..	..
Pollachi ..	..	..	1	..	..	..	..	..
Coimbatore M.T. ..	..	..	2	2	..	..	..	..
Podiyur M.T. ..	..	..	1	..	..	..	..	..
Total ..	..	..	6	3	28	4	..	..
The Nilgiris—								
Coonoor ..	..	..	1	..	..	..	..	..
South Kanara—								
Udupi	1	..	..	..	..	..	..	..
Malabar—								
Badagara ..	1	..	6	..	..	..	..	..
Calicut	1	..	1	..	..	..	..	..
Cannanore ..	..	..	1	..	..	..	..	..
Tellicherry ..	..	..	1	..	..	..	..	..
Calicut M.T. ..	..	..	1	..	..	..	..	..
Tellicherry M.T.	..	..	1	..	..	..	..	..
Total ..	2	1	10	2	..	..	..	..
TOTAL—MUNICIPALITIES.	67	37	91	23	84	7	..	..
TOTAL—RURAL DISTRICTS.	1,157	435	448	70	130	14	..	..
GRAND TOTAL	1,224	472	540	100	155	21	..	..

J. R. D. WEBB, Lieut.-Col., I.M.S.,
Officiating Director of Public Health.

Madras, 9th January 1934.

JUDICIAL NOTIFICATIONS.

PROCLAMATION.

By virtue of a Precept to me directed by His Majesty's High Court of Judicature at Madras I hereby proclaim and give notice that a Sessions of Oyer and Terminer and General Gaol Delivery in and for Fort Saint George, the Town of Madras and the local limits thereof, and the places and factories subordinate thereto will be holden at the Court House of the Court at Madras aforesaid on Monday, the 26th day of February ensuing the date hereof at 10-45 o'clock in the forenoon for the trial of all crimes and offences done or committed within Fort Saint George or the Town of Madras or the local limits thereof and places and factories subordinate thereto and dependant thereon.

And also that at the same time and place will be holden a Session of Admiralty for the trial of all crimes and offences done or committed on the High Seas.

And I hereby require and enjoin all persons bound to prosecute and give evidence at the above Sessions or in anywise concerned therein to attend at the time and place abovementioned and not to depart without leave.

M. BALASUNDRAM NAYUDU,
Sheriff of Madras.

Madras, 20th December 1933.

INVESTITURE OF POWERS.

Under section 138 (1) of the Code of Civil Procedure (Act V of 1908), as amended by the Decentralisation Act, 1914 (IV of 1914), the High Court is pleased to direct that the undermentioned officer shall, in cases in which an appeal is allowed, take down the evidence with his own hand in the English language:—

M.R.Ry. Coodavalli Virtanna Reddi Garu, District Judge, South Kanara.

R. JAYARAMA AYYAR,
Assistant Registrar, Appellate Side.

High Court, Madras,
9th January 1934.

NOTIFICATION.

By virtue of the provisions of section 79 of the Provincial Insolvency Act V of 1920 and of all other powers thereunto enabling, and with the sanction of His Excellency the Governor in Council, the High Court of Judicature at Madras has made the following amendments to Rule XXVI of the Madras Provincial Insolvency Rules, 1922:—

I. *Substitute* the following for Rule XXVI:—

"XXVI. All Official Receivers shall maintain registers of (1) insolvency petitions received, (2) a dividend register, (3) a register of assets, (4) a document register (inventory), (5) a diary register, (6) a hearing book, (7) a register of losses, (8) a register of miscellaneous receipts and charges met from contingencies, (9) a register of instruments impounded, (10) a ledger and (11) a *register of sale-deeds*, in Form Nos. 4, 10, 11, 13, 16, 17, 18, 19, 20, 21 and 22 appended to these rules. They shall also submit to the High Court on the 15th day after the close of each quarter a return of all proceedings in insolvency in Form No. 7."

II. *Insert* the following as Form No. 22 at the end of the appendix:—

Form No. 22.

Register of sale-deeds to be maintained by the Official Receivers.

1	Date of presentation of stamp paper and the number of items of property sold with reference to the Register of Assets.
2	Value of stamps presented ..
3	Number of connected proceedings ..
4	Name of the applicant .. ..
5	Date of execution of the transfer-deed by the Official Receiver
6	Date of registration of transfer-deed.
7	The amount for which the sale-deed is executed.
8	The name and address of the person in whose favour the power, if any, for the registration of the sale-deed is executed.
9	The signature of the purchaser with the date on which he receives the transfer-deed.

[G.O. Ms. No. 4018, Law (General), dated 9th December 1933.]

(Sd.) H. O. C. BEASLEY, *Chief Justice.*

" M. VENKATASUBBA RAO
" C. MADHAVAN NAIR
" G. H. B. JACKSON
" C. V. ANANTAKRISHNA IYER
" K. PANDALAI
" A. J. COTHBERTSON
" H. D. CORNISH
" K. SUNDARAM CHETTY
" GILBERT STOKE
" E. FARENHAM WALSH
" H. R. BARDSWELL
" K. P. LAKSHMANA RAO
" V. PANDRANG ROW

Judges.

G. S. WHITE,
Registrar.

High Court, Madras,
9th January 1934.

ADJOURNMENT OF COURTS.

Notice is hereby given that the District and Sessions Court at North Malabar, and the Court of the Subordinate Judge of Tellicherry will be adjourned for the annual recess for two months from Monday, the 23rd April to Friday, the 22nd June 1934 (both days included) and all the Courts of the District Munsifs and the Court of the Official Receiver in the North Malabar district for six weeks from Monday, the 23rd April to Saturday, the 2nd June 1934 (both days included).

During the adjournment no plaints or petition except applications for grant of copies and for service and execution of processes shall be received.

The offices of the copyist and process service and executive departments shall accordingly be kept open throughout the vacation.

The offices of the other departments shall remain closed.

Urgent applications for bail should be made to the High Court during the absence of the Sessions Judge from his division.

P. KUNDU PANIKKAR.
District and Sessions Judge.

Tellicherry, 9th January 1934.

INSOLVENCY PETITIONS.

No. 31 of 1933, DISTRICT COURT, ANANTAPUR.

Gunda Nayappa—*Petitioner.*
P. Paru Mallappa and others—*Counter-petitioners.*

Notice is hereby given under section 30 of the Provincial Insolvency Act that the petitioner has been adjudicated insolvent on 20th December 1933 and he is given six months time for applying for final discharge. The creditors to prove their debts within three months.

A. S. PANCHAPAKESA AYYAR,
District Judge.

Anantapur, 8th January 1934.

No. 77 of 1933, DISTRICT COURT, BELLARY.

(1) Sakra Gowd, son of Ramana Gowd, Lingayat, resident of Rydoor, Hagaribommanahalli taluk and (2) Linganna Gowd, son of first petitioner—*Petitioners (Debtors).*
Nallakudiru Akki Gurubasappa and others—*Counter-petitioners (Creditors).*

Notice is hereby given under section 19 (1) that the abovenamed petitioners have applied to this Court to adjudicate them as insolvents and that the petition stands posted to 2nd February 1934, for hearing objections if any.

No. 78 of 1933, DISTRICT COURT, BELLARY.

Badimahal Virabhadra Reddi—*Petitioner (Creditor).*
(1) Laligonda Virappa, (2) Lalgonda Mallappa and (3) Laligonda Channa Somappa Linganppa, all are residents of Kamasahalli, Alur taluk—*Counter-petitioners (Debtors).*

Notice is hereby given under section 19 (2) that the abovenamed petitioner has applied to this Court to adjudicate the counter-petitioners (1) to (3) as insolvents and that the petition stands posted to 3rd February 1934, for hearing objections if any.

No. 81 of 1933, District Court, Bellary.

Kudlur Gurubasappa—*Petitioner (Debtor).*
Guruanjappa and others—*Counter-petitioners (Creditors).*

Notice is hereby given under section 10 (2) that the abovenamed petitioner has applied to this Court to adjudge him an insolvent and that the petition stands posted to 3rd February 1934 for hearing objections.

J. C. STODART,
District Judge.

Bellary, 9th January 1934.

No. 133 of 1933, District Court, Cuddapah.

Kuppala Thirumala Reddi—*Petitioner (Debtor).*
Nallathimmigari Sami Reddi and others—*Respondents (Creditors).*

Notice is hereby given under section 10 (2) of Act V of 1920 that the petition put in by the abovenamed petitioner to declare him an insolvent is posted to the 16th day of February 1934.

No. 127 of 1933, District Court, Cuddapah.

Dasireddi Subbi Reddi and another—*Petitioners (Debtors).*
Chedalla Pedda Narasi Reddi and others—*Respondents (Creditors).*

Notice is hereby given under section 10 (2) of Act V of 1920 that the petition put in by the abovenamed petitioners to declare them insolvents is posted to the 15th day of February 1934.

No. 120 of 1933, District Court, Cuddapah.

Uppalur Chenna Chenna Reddi—*Petitioner (Debtor).*
Thallam Mangayya and others—*Respondents (Creditors).*

Notice is hereby given under section 10 (2) of Act V of 1920 that the petition put in by the abovenamed petitioner to declare him an insolvent is posted to the 15th day of February 1934.

No. 133 of 1933, District Court, Cuddapah.

Annapureddi Venkata Reddi—*Petitioner (Creditor).*
Dharireddi Pedda Ankireddi—*Respondent (Debtor).*

Notice is hereby given under section 10 (2) of Act V of 1920 that the petition put in by the abovenamed petitioner to declare the respondent an insolvent is posted to the 15th day of February 1934.

MIR ZYNUDDIN,
District Judge.

Cuddapah, 11th January 1934.

No. 33 of 1929 (I.A. No. 737 of 1933), District Court, East Godavari.

Durga Appalaswami—*Petitioner (Insolvent).*
Cocharlu Lakshminarayana and thirty-eight others—*Respondents (Creditors).*

Notice under section 41 of the Provincial Insolvency Act V of 1920. The petitioner in the above case has applied to this Court on 2nd December 1933 to grant him an order of absolute discharge. That petition stands posted to 7th February 1934 for hearing in this Court. Any of the creditors of the insolvent who wish to oppose the aforesaid petition may appear in this Court either in person or by a duly authorised vakil on 7th February 1934.

No. 19 of 1933, District Court, East Godavari.

Patsala Satyanarayana—*Petitioner (Creditor).*
Darla Gunayacharlu—*Respondent (Debtor).*

Notice under section 30 of the Provincial Insolvency Act V of 1920. The abovenamed respondent has been adjudged insolvent by this Court on 6th January 1934. The Official Receiver, East Godavari, has been appointed Receiver for the property of the respondent. The respondent has been granted one year's time from 6th January 1934 to apply for his discharge. All the creditors of the respondent (insolvent) should prove their debts before the Official Receiver, East Godavari.

No. 20 of 1933, District Court, East Godavari.

Kollati Bhavaswami—*Petitioner (Debtor).*
Mangalampalli Lakshmi Narayana Sastri and eight others—*Respondents (Creditors).*

Notice under section 30 of the Provincial Insolvency Act V of 1920. The abovenamed petitioner has been adjudged insolvent by this Court on 5th January 1934. The Official Receiver, East Godavari, has been appointed Receiver for the property of the petitioner (insolvent). The petitioner has been granted one year's time from 6th January 1934 to apply for his discharge. All the creditors of the petitioner (insolvent) should prove their debts before the Official Receiver, East Godavari.

P. T. JAGANNATHA ACHARYA,
District Judge.

Rajahmundry, 8th January 1934.

No. 22 of 1933, District Court, East Tanjore.

Duraiswami Nayakar—*Petitioner (Creditor).*
Taiyagaraja Gurukal, son of Singaram Gurukal, residing at Sikkil, Negapatam taluk—*Respondent (Debtor).*

Whereas the abovenamed petitioner has applied to this Court to declare the respondent as an insolvent under sections 9 and 13 of the Provincial Insolvency Act V of 1920, this is to give notice that the said petition is posted to 26th February 1934 for hearing. Those who wish to be represented in the matter should appear in person or by pleader at 11 a.m. before this Court on the said date.

M. SHAHABUDDIN,
District Judge.

Negapatam, 9th January 1934.

No. 61 of 1931 (M.P. No. 3 of 1934) District Court, Kurnool.

Bandi Dudda Reddi—*Petitioner.*
Uppalapati Narayana Reddi and others—*Creditors.*

Notice is hereby given under section 41 of the Provincial Insolvency Act that the abovenamed petitioner has applied to this Court for an absolute order of discharge and that the same is posted to 10th February 1934. Creditors wishing to oppose may appear on that day either in person or by vakil.

G. J. QURAISHI,
District Judge.

Kurnool, 6th January 1934.

No. 8 of 1931 (I.A. No. 161 of 1933), District Court, Ramnad.

Velavanda Pandaram—*Petitioner (Insolvent).*
Ganapati Pandaram and eighteen others—*Respondents (Creditors).*

Notice is hereby given that the petitioner above named has applied to grant to him an absolute order of discharge under section 41 of Act V of 1920 and that the petition is posted for hearing on 7th February 1934.

S. RAJAGOPALA AYYANGAR,
District Judge.

Madura, 6th January 1934.

No. 60 of 1933, District Court, West Godavari.

M. Duraiswami Ayyangar & Bros., Madras, represented by partner M. Sundaram Ayyangar—*Petitioner (Creditor).*
Narasimha Dwendrudu and Goddam Yohan alias John, Ellore—*Respondents (Debtors).*

Notice is hereby given under section 13 (2) of Act V of 1920 that the abovenamed petitioner has applied to this Court to adjudge the respondents insolvents and that the application stands posted to 22nd February 1934 for hearing. All creditors wishing to oppose the same may appear in this Court either in person or by pleader by 10 a.m. on the said date.

T. R. NARASIMHAMURTI SASTRI,
District Judge.

Ellore, 5th January 1934.

No. 25 of 1933, Sub-Court, Amalapuram.

Penumatcha Venkatarao of Atreyapuram, Razole taluk—*Petitioner (Debtor).*
Samayamantula Nageswar Rao Garu and ten others of Ryali and other places of Razole taluk—*Respondents (Creditors).*

Notice is hereby given under section 30 of Act V of 1920 that the abovenamed petitioner is adjudged insolvent by an order of this Court dated the 28th day of November 1933, that one year is granted to him to apply for discharge and that the Official Receiver, East Godavari, is appointed Receiver to his assets, before whom the insolvent should produce all his assets in one week and take necessary instructions from him for further actions.

No. 49 of 1933, Sub-Court, Amalapuram.

Bekka Subbarayudu and Bekka Mangamma of Gudimula Rameswaram at Razole taluk—*Petitioners (Debtors).*

Jona Sankarayya and five others of Mori and other places at Razole taluk—*Respondents (Creditors).*

Notice is hereby given under section 19 (2) of Act V of 1920 that the petition put in by the abovenamed petitioners to declare them as insolvents is posted to the 6th day of February 1934 for the hearing of objections.

No. 50 of 1933, Sub Court, Amalapuram.

Chanda Pallayya, son of Subbanna, of Billakuru, Razole taluk—*Petitioner (Creditor).*

Nallam Ramayya, son of Jaggayya, of Billakuru, Razole taluk—*Respondent (Debtor).*

Notice is hereby given under section 19 (2) of Act V of 1920 that the petition put in by the abovenamed petitioner to declare the respondent as insolvent is posted to the 13th day of February 1934 for the hearing of objections.

No. 51 of 1933, Sub-Court, Amalapuram.

Pericherla Tatarao, son of Venkataiah, of Tallipudi, hamlet of Kathanga, Razole taluk—*Petitioner (Debtor).*

Chaturi Audinarayana and eight others of Kathanga, etc., of Razole taluk—*Respondents (Creditors).*

Notice is hereby given under section 19 (2) of Act V of 1920 that the petition put in by the abovenamed petitioner to declare him as insolvent is posted to the 13th day of February 1934 for the hearing of objections.

No. 52 of 1933, Sub Court, Amalapuram.

Mavuri Dalayya and Mavuri Virabhadrum of Kottamuri, Amalapuram taluk—*Petitioners (Debtors).*

Turumpudi Ramayya and eighteen others of Rajahmundry, etc.—*Respondents (Creditors).*

Notice is hereby given under section 19 (2) of Act V of 1920 that the petition put in by the abovenamed petitioners to declare them as insolvents is posted to the 30th day of January 1934 for the hearing of objections.

No. 53 of 1933, Sub Court, Amalapuram.

Kadambari Venkataramanayya of Kadali of Razole taluk—*Petitioner (Creditor).*

Aruna Latchanna and five others of Annapulem, hamlet of Kadali, of Razole taluk—*Respondents (Debtors).*

Notice is hereby given under section 19 (2) of Act V of 1920 that the petition put in by the abovenamed petitioner to declare the respondents as insolvents is posted to the 6th day of February 1934 for the hearing of objections.

No. 54 of 1933, Sub-Court, Amalapuram.

Gandham Pattabhiramayya of Venkatayapalem, Ramachandrapuram District Munsif's Court—*Petitioner (Creditor).*

Koduri Subbarayudu and three others of Ayanavilli-lanka, Amalapuram, District Munsif's Court—*Respondents (Debtors).*

Notice is hereby given under section 19 (2) of Act V of 1920 that the petition put in by the abovenamed petitioner to declare the respondents as insolvents is posted to the 23rd day of January 1934 for the hearing of objections.

No. 55 of 1933, Sub-Court, Amalapuram.

Kampuri Kondalarayudu and Kampuri Sankarayya of Polavala, Razole taluk—*Petitioners (Creditors).*

Kanchaghantala Butchanna of Polavala, Razole taluk—*Respondent (Debtor).*

Notice is hereby given under section 19 (2) of Act V of 1920 that the petition put in by the abovenamed petitioners to declare the respondent as insolvent is posted to the 9th day of February 1934 for the hearing of objections.

No. 57 of 1933, Sub-Court, Amalapuram.

Adabala Venkataratnam, son of Narasimhaswami of Kesanapalli, Razole taluk—*Petitioner (Debtor).*

Yedida Tirupati Rao and fifteen others of Razole and other places at Razole taluk—*Respondents (Creditors).*

Notice is hereby given under section 19 (2) of Act V of 1920 that the petition put in by the abovenamed petitioner to declare him as insolvent is posted to the 23rd day of January 1934 for the hearing of objections.

No. 58 of 1933, Sub-Court, Amalapuram.

Maddikonda Rameswaramma, wife of Venkataram of Sanapallilanka of Amalapuram taluk—*Petitioner (Creditor).*

Marunada Subbanna, son of Rayudu of Sanapallilanka of Amalapuram taluk—*Respondent (Debtor)*

Notice is hereby given under section 19 (2) of Act V of 1920 that the petition put in by the abovenamed petitioner to declare the respondent as insolvent is posted to the 13th day of February 1934 for the hearing of objections.

No. 1 of 1934, Sub-Court, Amalapuram.

Mantha Subba Rao Garu, pleader of Amalapuram—*Petitioner (Debtor).*

Kasturi Ramamurti and twenty-three others of Amalapuram—*Respondents (Creditors).*

Notice is hereby given under section 19 (2) of Act V of 1920 that the petition put in by the abovenamed petitioner to declare him as insolvent is posted to the 6th day of February 1934 for the hearing of objections.

D. CHIDAMBARA RAO.
Subordinate Judge.

Amalapuram, 8th January 1934.

No. 56 of 1929, Sub-Court, Bapatla.

Vadde Anjayya, Telaga and cultivator of Vadlavaripalem—*Petitioner*

Kota Punnayya and others—*Respondents.*

Notice is hereby given under section 37 (2) of Act V of 1920 that the order of adjudication passed against the petitioner was annulled by an order of this Court, dated 19th December 1933.

No. 3 of 1930, Sub-Court, Bapatla.

Angajala Anjamma, son of Venkatavadayya, age 34 years, Telaga and cultivator of Alapad—*Petitioner.*

Notice is hereby given under section 37 (2) of Act V of 1920 that the order of adjudication passed against petitioner was annulled by an order of this Court, dated 6th September 1933.

No. 14 of 1930, Sub-Court, Bapatla.

Kosaraju Narayana, Kamma and cultivator of Turumella —*Petitioner*

Kangara Appayya and others—*Respondents.*

Notice is hereby given under section 37 (2) of Act V of 1920 that the order of adjudication passed against the petitioner was annulled by an order of this Court, dated 19th December 1933.

No. 19 of 1930, Sub-Court, Bapatla.

Gudipati Viraraghavayya, Telaga and cultivator of Vellatur—*Petitioner*

Kamavadu Bhavayya and six others—*Respondents.*

Notice is hereby given under section 37 (2) of Act V of 1920 that the order of adjudication passed against the petitioner was annulled by an order of this Court, dated 19th December 1933.

No. 33 of 1930, Sub-Court, Bapatla.

Sheik Lala Saheb, Muhammadan and trader of Ilamanasapuram Ongole District Munsif's Court—*Petitioner.*

Velanati Viraraghavayya and others—*Respondents.*

Notice is hereby given under section 37 (2) of Act V of 1920 that the order of adjudication passed against the petitioner was annulled by an order of the Court, dated 19th December 1933.

No. 38 of 1930, Sub Court, Bapatla.

Illadra Virayya—*Petitioner.*

Jandhyala Punnayya—*Respondent.*

Notice is hereby given under section 37 (2) of Act V of 1920 that the order of adjudication passed against the petitioner was annulled by an order of this Court, dated 21st November 1933.

No. 43 of 1930, Sub-Court, Bapatla.

Nayani Subbayya, Nayani Subrahmanyam and Nayani Sriramulu, Advocates and traders, Santaravur, Bapatla District Munsif's Court—*Petitioners.*

Gudatur Narasimham and others—*Respondents.*

Notice is hereby given under section 37 (2) of Act V of 1920 that the order of adjudication passed against the petitioners was annulled by an order of this Court, dated 19th December 1933.

No. 52 of 1930, SUB-COURT, BAPATLA.

Annam Venkata Subbayya and Annam Chalamayya, *Telaga* and trader of Duddukuru, Ongole District Munsif's Court—*Petitioners.*
Cadiada Adiyulu and others—*Respondents.*

Notice is hereby given under section 37 (2) of Act V of 1920 that the order of adjudication passed against the petitioners was annulled by an order of this Court, dated 19th December 1933.

No. 53 of 1930 SUB-COURT, BAPATLA.

Peria Subbamyudu, Vaisya and trader of Kanipadu, Ongole District Munsif's Court—*Petitioner.*
Gurukonda Chakra Reddi and others—*Respondents.*

Notice is hereby given under section 37 (2) of Act V of 1920 that the order of adjudication passed against the petitioner was annulled by an order of this Court, dated 19th December 1933.

No. 57 of 1930 (I.A. No. 637 of 1933), SUB-COURT, BAPATLA.

Chittabattuni Narasa Reddi and Bezwada Chalamayya—*Petitioners (Creditors).*
Bezwada Chennayya and Bezwada Chenchayya—*Respondents (Debtors).*

Notice is hereby given under section 37 (2) of Act V of 1920 that the order of adjudication passed against respondents was annulled by an order of this Court, dated 2nd August 1933.

No. 60 of 1930, SUB-COURT, BAPATLA.

Marpalla Kotayya, Kamma and cultivator of Devarapalli, Repalle District Munsif's Court—*Petitioner.*
Tandepu Subbayyamma and others—*Respondents.*

Notice is hereby given under section 37 (2) of Act V of 1920 that the order of adjudication passed against the petitioner was annulled by an order of this Court, dated 19th December 1933.

No. 61 of 1930 (I.A. No. 467 (a) of 1933), SUB COURT, BAPATLA.

Tandepu Kotayya—*Petitioner (First Creditor).*
Gorantla Raghavulu—*Respondent (Insolvent and Debtor).*

Notice is hereby given under section 37 (2) of Act V of 1920 that the order of adjudication passed against respondent was annulled by an order of this Court, dated 28th August 1933 under section 43.

No. 70 of 1930, SUB-COURT, BAPATLA.

Suddapalli Venkataramayya—*Petitioner.*
Sista Gulabji Seagmal Firm and others—*Respondents.*

Notice is hereby given under section 37 (2) of Act V of 1920 that the order of adjudication passed against the petitioner was annulled by an order of this Court, dated 11th November 1933.

No. 80 of 1930, SUB-COURT, BAPATLA.

Veeravalli Subbayya, Kamma and cultivator of Pundla, Bapatla District Munsif's Court—*Petitioner.*
Daggumal Saraswathamma and others—*Respondents.*

Notice is hereby given under section 37 (2) of Act V of 1920 that the order of adjudication passed against the petitioner was annulled by an order of this Court, dated 19th December 1933.

No. 1 of 1931, SUB-COURT, BAPATLA.

Vanguramma Venkatappayya—*Petitioner.*
Chebrolu Hanumayya and others—*Respondents.*

Notice is hereby given under section 37 (2) of Act V of 1920 that the order of adjudication passed against the petitioner was annulled by an order of this Court, dated 16th November 1933.

No. 8 of 1931, SUB-COURT, BAPATLA.

Gorrepati Venkata Reddi, Reddi and cultivator of Chendura—*Petitioner.*
Kallam Appi Reddi and others—*Respondents.*

Notice is hereby given under section 37 (2) of Act V of 1920 that the order of adjudication passed against the petitioner was annulled by an order of this Court, dated 19th December 1933.

No. 11 of 1931, SUB-COURT, BAPATLA.

Dasari Lingayya—*Petitioner.*
Alapati Venkayya—*Respondent.*

Notice is hereby given under section 37 (2) of Act V of 1920 that the order of adjudication passed against the petitioner was annulled by an order of this Court, dated 25th October 1933.

No. 13 of 1931, SUB COURT, BAPATLA.

Ambatipudi Sri Krishnayya, Brahman and inamdar of Kotturu in Bapatla District Munsif's Court—*Petitioner.*
Vatsalam Meenakshamma and others—*Respondents.*

Notice is hereby given under section 37 (2) of Act V of 1920 that the order of adjudication passed against the petitioner was annulled by an order of this Court, dated 19th December 1933.

No. 15 of 1931, SUB-COURT, BAPATLA.

Rajeti Pattabhiramayya, Brahman and cultivator of Bapatla—*Petitioner (Debtor).*
Tanuguntla Rajamma and others—*Respondents.*

Notice is hereby given under section 37 (2) of Act V of 1920 that the order of adjudication passed against the petitioner was annulled by an order of this Court, dated 19th December 1933.

No. 16 of 1931, SUB-COURT, BAPATLA.

Vemuri Venkata Subba Rao—*Petitioner.*
Pangulari Venkata Narasimha Rao and others—*Respondents.*

Notice is hereby given under section 37 (2) of Act V of 1920 that the order of adjudication passed against the petitioner was annulled by an order of this Court, dated 27th November 1933.

No. 44 of 1931 (I.A. No. 110 of 1933), SUB COURT, BAPATLA.

Neppalli Janakiramayya—*Petitioner (Creditor).*
Sanagala Venkataramayya—*Respondent (Debtor).*

Notice is hereby given under section 37 (2) of Act V of 1920 that the order of adjudication passed against respondent was annulled by an order of this Court, dated 5th July 1933.

No. 47 of 1931 (I.A. No. 813 of 1933), SUB-COURT, BAPATLA.

Manam Venkatayya—*Petitioner (Creditor).*
Kommineni Ankalu—*Respondent (Debtor).*

Notice is hereby given under section 37 (2) of Act V of 1920 that the order of adjudication passed against respondent was annulled by an order of this Court, dated 19th October 1933.

No. 72 of 1931, SUB-COURT, BAPATLA.

Juvvagula Lakshmayya—*Petitioner.*
Mandava Brahmayya and Mandava Venkataswami alias Venkata Subbayya—*Respondents.*

Notice is hereby given under section 37 (2) of Act V of 1920 that the order of adjudication passed against the respondents was annulled by an order of this Court, dated 15th December 1933.

No. 83 of 1931, SUB-COURT, BAPATLA.

Velampalli Subbamayudu—*Petitioner.*
Pangulari Ramadasu—*Respondent.*

Notice is hereby given under section 37 (2) of Act V of 1920 that the order of adjudication passed against the respondent was annulled by an order of this Court, dated 24th October 1933.

No. 90 of 1931 (I.A. No. 745 (a) of 1933), SUB COURT, BAPATLA.

Pulukuru Ramakrishna Reddi—*Petitioner (Creditor).*
Gundapu Venkatachalam and Gundapu Raghavulu—*Respondents (Debtors).*

Notice is hereby given under section 37 (2) of Act V of 1920 that the order of adjudication passed against respondents was annulled by an order of this Court, dated 14th September 1933.

No. 97 of 1931 (I.A. No. 851 of 1933), SUB COURT, BAPATLA.

Edupuganti Chendramouliayya—*Petitioner (Creditor).*
Tanuru Kutumba Rao—*Respondent (Debtor).*

Notice is hereby given under section 37 (2) of Act V of 1920 that the order of adjudication passed against respondent was annulled by an order of this Court, dated 11th October 1933.

No. 33 of 1932, SUB-COURT, BAPATLA.

Tadikonda Subbarayudu—*Petitioner.*
Chintalapudi Ranganayakulu and others—*Respondents.*

Notice is hereby given under section 37 (2) of Act V of 1920 that the order of adjudication passed against the petitioner was annulled by an order of this Court, dated 3rd January 1934.

No. 46 of 1933, Sub-Court, Bapatla.

Gorremuchu John and others—*Petitioners.*
Kosaraju Suryanarayana and others—*Respondents.*

Notice is hereby given under section 37 (2) of Act V of 1920 that the order of adjudication passed against the petitioners was annulled by an order of this Court, dated 30th November 1933.

No. 47 of 1932, Sub-Court, Bapatla.

Rachapudi Subbarayudu and others—*Petitioners.*
Gunta Lakshmanarayana—*Respondent.*

Notice is hereby given under section 37 (2) of Act V of 1920 that the order of adjudication passed against the respondent was annulled by an order of this Court, dated 22nd November 1933.

No. 59 of 1932, Sub-Court, Bapatla.

Gankapati Kotayya—*Petitioner.*
Nakkalapudi Sivaiah and others—*Respondents.*

Notice is hereby given under section 37 (2) of Act V of 1920 that the order of adjudication passed against the petitioner was annulled by an order of this Court, dated 12th December 1933.

No. 60 of 1932, Sub-Court, Bapatla.

Nakkalapudi Sivaiah—*Petitioner.*
Ganka pati Kotayya—*Respondent.*

Notice is hereby given under section 37 (2) of Act V of 1920 that the order of adjudication passed against the respondent was annulled by an order of this Court, dated 12th December 1933.

No. 20 of 1933, Sub Court, Bapatla.

Dayal Jayarubji, Marwadi and trader, Guntur—*Petitioner.*
Munnangi Subba Reddi, Reddi and cultivator of Inturu, Tenali taluk—*Respondent.*

Notice is hereby given under section 30 of Act V of 1920 that the abovenamed respondent has been adjudged insolvent by an order of this Court, dated 19th December 1933, and that the creditors may prove their claims before the Official Receiver, Guntur. Time for discharge one year.

No. 43 of 1933, Sub-Court, Bapatla.

Kuppagantu Venkata Subbayya, Brahman and landholder, of Nandipadu, Ongole D.M.C.—*Petitioner.*
Kunnamgantla Veera Raghavayya and others—*Respondents.*

Notice is hereby given under section 30 of Act V of 1920 that the abovenamed petitioner has been adjudged insolvent by an order of this Court, dated 5th December 1933 and that the creditors may prove their claims before the Official Receiver, Guntur. Time for discharge one year

No. 71 of 1933, Sub-Court, Bapatla.

Kodavali Venkata Subbayya Karnam and cultivator of Kotavalluripalem, Bapatla taluk—*Petitioner.*
Aravapalli Venkata Rangam and others—*Respondents.*

Notice is hereby given under section 30 of Act V of 1920 that the abovenamed petitioner had been adjudged insolvent by an order of this Court, dated 19th December 1933, and that the creditors may prove their claims before the Official Receiver, Guntur. Time for discharge one year.

No. 78 of 1933, Sub-Court, Bapatla.

Tammidi Venkata Reddi, Reddi and cultivator, Pathakatla, Bapatla District Munsif's Court—*Petitioner.*
Kothapalli Ramakrishnamma and others—*Respondents.*

Notice is hereby given under section 30 of Act V of 1920 that the abovenamed petitioner has been adjudged insolvent by an order of this Court, dated 19th December 1933, and that the creditors may prove their claims before the Official Receiver, Guntur. Time for discharge one year.

No. 82 of 1933, Sub Court, Bapatla.

Tyagaraya Nagi Reddi, Reddi and cultivator of Macilapalli, Bapatla D.M.C.—*Petitioner.*
Alla Rami Reddi and others—*Respondents.*

Notice is hereby given under section 30 of Act V of 1920 that the abovenamed petitioner has been adjudged insolvent by an order of the Court, dated 6th December 1933, and that the creditors may prove their claims before the Official Receiver, Guntur. Time for discharge one year.

H 4

No. 85 of 1933, Sub-Court, Bapatla.

Nuna Ranganayakulu and Panakala Company—*Petitioners*
Tammu Ramakotayya, Brahman and landholder of Janampet, Bapatla District Munsif's Court—*Respondent.*

Notice is hereby given under section 30 of Act V of 1920 that the abovenamed respondent had been adjudged insolvent by an order of this Court, dated 19th December 1933, and that the creditors may prove their claims before the Official Receiver, Guntur. Time for discharge one year.

No. 87 of 1933, Sub Court, Bapatla.

Kodavi Veeraya, Karnam and cultivator of Bhaskarapalem, Bapatla District Munsif's Court—*Petitioner.*
Kodam Ramalingam and others—*Respondents.*

Notice is hereby given under section 30 of Act V of 1920 that the abovenamed petitioner has been adjudged insolvent by an order of this Court dated 19th December 1933, and that the creditors may prove their claims before the Official Receiver, Guntur. Time for discharge one year.

No. 88 of 1933, Sub-Court, Bapatla.

Ravipati alias Banda Bapalu Kotayya, Kamma and cultivator of Gankapadu, Bapatla taluk—*Petitioner.*
Aremanda Peda Nagayya and others—*Respondents.*

Notice is hereby given under section 30 of Act V of 1920 that the abovenamed petitioner has been adjudged insolvent by an order of this Court, dated 5th December 1933, and that the creditors may prove their claims before the Official Receiver, Guntur. Time for discharge one year.

No. 93 of 1933, Sub-Court, Bapatla.

Pattipati Venkateswarulu, Telugu and trader of Chirala, Bapatla District Munsif's Court—*Petitioner.*
Nuna Panakala and others—*Respondents.*

Notice is hereby given under section 30 of Act V of 1920 that the abovenamed petitioner has been adjudged insolvent by an order of this Court, dated 19th December 1933, and that the creditors may prove their claims before the Official Receiver, Guntur. Time for discharge one year.

No. 94 of 1933, Sub-Court, Bapatla.

Peddi Ramayya, Kamma and cultivator of Kommuru, Bapatla taluk—*Petitioner.*
Kunneti Vara Lakshmamma and others—*Respondents.*

Notice is hereby given under section 30 of Act V of 1920 that the abovenamed petitioner has been adjudged insolvent by an order of this Court, dated 12th December 1933, and that the creditors may prove their claims before the Official Receiver, Guntur Time for discharge one year.

No. 111 of 1933, Sub-Court, Bapatla.

Karanam Bhaskarattha Rao, Telugu and landholder of Vetapalem, Bapatla D.M.C.—*Petitioner*
Yutukuri Lakshmi Narasimha Dasu and others—*Respondents.*

Notice is hereby given under section 19 (2) of Act V of 1920 that the abovenamed petitioner has filed an application in this Court requesting that he may be adjudged insolvent and that the petition stands posted to 9th February 1934 for hearing.

No. 120 of 1933, Sub-Court, Bapatla.

Kuniseti Anjaneyulu—*Petitioner.*
Lavu Venkateswarulu and Lavu Rangayya, Kammas and cultivators of Pedanandipadu, Bapatla D.M.C. —*Respondents.*

Notice is hereby given under section 19 (2) of Act V of 1920 that the abovenamed petitioner has filed an application in this Court, requesting that respondents may be adjudged insolvent and that the petition stands posted to 9th February 1934 for hearing.

No. 123 of 1933, Sub-Court, Bapatla.

Pavvada Basavayya, Kamma and cultivator of Jammulapalem, Bapatla District Munsif's Court—*Petitioner.*
Sait Bhagatsing Gulab Chand Firm and others—*Respondents.*

Notice is hereby given under section 19 (2) of Act V of 1920 that the Abovenamed petitioner has filed an application in this Court requesting that he may be adjudged insolvent and that the petition stands posted to 16th February 1934 for hearing.

No. 125 of 1933, Sub-Court, Bapatla.

Nalluri Basavayya, Kamma and cultivator of Mangamur, Ongole taluk—*Petitioner*.

Abburi Subbayya and others—*Respondents*.

Notice is hereby given under section 18 (2) of Act V of 1920 that the above-named petitioner has filed an application in this Court requesting that he may be adjudged insolvent and that the petition stands posted to 14th February 1934 for hearing.

M. ANANTAGIRI RAO,
Principal Subordinate Judge.

Bapatla, 8th January 1934.

No. 23 of 1933, Sub-Court, Chittoor.

T. Varada Desika Chariyar—*Petitioner*.

Mukkalathur Nagappa Mudali—*Respondent*.

Notice is hereby given under section 30 of the Provincial Insolvency Act V of 1920 that the above-named respondent has been adjudged insolvent by the order of this Court, dated 19th day of December 1933 that the respondent do apply for discharge within six months from this date, that the properties of the insolvent do vest in the Official Receiver, Chittoor, and that the creditors may prove their claims within six months.

No. 31 of 1933, Sub-Court, Cuttack.

Garam Venkatappa Nayudu—*Petitioner*.

Yanamandla Chinna Gangayya and Yanamandla Papayya—*Respondents*.

Notice is hereby given under section 30 of the Provincial Insolvency Act V of 1920 that the above-named second respondent has been adjudged insolvent by the order of this Court, dated the 20th day of December 1933, that the second respondent do apply for discharge within six months from this date, that the properties of the insolvent do vest in the Official Receiver, Chittoor, and that the creditors may prove their claims within six months.

No. 42 of 1933, Sub-Court, Chittoor.

Mada Subbayya Chetti—*Petitioner (Insolvent)*.

M. S. R. Narasimhulu Chetty and others—*Creditors*.

Notice is hereby given under section 30 of the Provincial Insolvency Act V of 1920 that the above-named petitioner has been adjudged insolvent by the order of this Court, dated the 16th day of December 1933, that the petitioner do apply for discharge within one year from this date, that the properties of the insolvent do vest in the Official Receiver, Chittoor, and that the creditors may prove their claims within six months.

No. 47 of 1933, Sub-Court, Cuttack.

Gali Gurappa Nayudu and Gangarapu Rama Nayudu—*Petitioners*.

Gandla Motta Chetti alias Rama Chetti—*Respondents*.

Notice is hereby given under section 19 (2) of Act V of 1920 that the above-named petitioners have applied to this Court for the respondent being declared insolvent and that the petition stands posted to 29th January 1934. Any creditor wishing to oppose the same may do so either in person or by pleader on that date.

No. 48 of 1933, Sub-Court, Cuttack.

M. Chengal Reddi—*Petitioner*.

Ramanthala Hanumanna Nayudu—*Respondent*.

Notice is hereby given under section 19 (2) of Act V of 1920 that the above-named petitioner has applied to this Court for the respondent being declared insolvent and that the petition stands posted to 29th January 1934. Any creditor wishing to oppose the same may do so either in person or by pleader on that date.

P. C. TYAGARAJA AYYAR,
Subordinate Judge.

Chittoor, 9th January 1934.

No. 17 of 1930 (I.A. No. 1473 of 1933), Sub-Court, Cocanada.

Zakaban Shaik of Samalkot—*Petitioner (Debtor)*.

K. Sank Meerasahib Company and others—*Respondents (Creditors)*.

Notice is hereby given under section 42 of the Provincial Insolvency Act V of 1920 that the above-named petitioner applied to this Court for an order of absolute discharge. Creditors who wish to oppose the same should appear before this Court in person or by duly authorised pleader on 8th February 1934 at 11 a.m.

No. 18 of 1932 (I. A. No. 1453 of 1933), Sub-Court, Cocanada.

Bonagiri Kondanna of Mukkollu—*Petitioner*.

Mulpa Chana Subbarayudu and others—*Respondents*.

Notice is hereby given under section 42 of the Provincial Insolvency Act V of 1920 that the above-named petitioner applied to this Court for an order of absolute discharge. Creditors who wish to oppose the same should appear before this Court in person or by duly authorised pleader on 8th February 1934 at 11 a.m.

No. 46 of 1933, Sub-Court, Cocanada.

Badiraju Ruth Mallaraju of Cheliangi—*Petitioner (Debtor)*.

Pydimukkala Suryanarayana and others—*Respondents (Creditors)*.

Notice is hereby given under section 30 of the Provincial Insolvency Act V of 1920 that the above-named petitioner was adjudged insolvent by this Court on 10th January 1934 with direction to apply for discharge within one year from that date. Creditors should prove their debts before the Official Receiver, East Godavari, Rajahmundry, as soon as possible.

No. 50 of 1933, Sub-Court, Cocanada.

Manda Venkataratnam—*Petitioner (Creditor)*.

Shaik Imam Saheb of Cocanada—*Respondent (Debtor)*.

Notice is hereby given under section 30 of the Provincial Insolvency Act V of 1920 that the above-named respondent was adjudged insolvent by this Court on 10th January 1934 with direction to apply for discharge within one year from that date. Creditors should prove their debts before the Official Receiver, East Godavari, Rajahmundry, as soon as possible.

No. 2 of 1934, Sub-Court, Cocanada.

Chintapalli Pullayya—*Petitioner (Creditor)*.

Bellapragada Ramamurti of Jagannadhapuram, Cocanada—*Respondent (Debtor)*.

Notice is hereby given under section 19 of the Provincial Insolvency Act V of 1920 that the above-named petitioner applied to this Court for adjudging respondent insolvent and that the same stands posted to 8th February 1934 for hearing.

No. 3 of 1934, Sub-Court, Cocanada.

Bakalapu Veraya of Kongodu—*Petitioner (Debtor)*.

Gudavalla Reddayya and others—*Respondents (Creditors)*.

Notice is hereby given under section 19 of the Provincial Insolvency Act V of 1920 that the above-named petitioner applied to this Court for being adjudged insolvent and that the same stands posted to 9th February 1934 for hearing.

M. VENKATARAMAYYA,
Subordinate Judge.

Cocanada, 11th January 1934.

No. 28 of 1932, Sub-Court, Devakottai.

V. N. S. Chinnayya Chettiyar, son of Narayanan Chettiyar, residing at Devakottai, Manamadhakudi taluk—*Petitioner (Debtor)*.

V. N. At. Uthu Achi and one hundred and eighty others—*Respondents*.

Notice is hereby given under section 27 (1) of Act V of 1920 that the above-named petitioner was adjudged insolvent by the order of this Court, dated 5th January 1934 and that he will apply for discharge in twelve months from this date and the creditors may prove their claims before the Official Receiver, Ramnad at Madura, within three months from that date.

No. 53 of 1933, Sub-Court, Devakottai.

M. P. L. M. S alias M. S. M. Meiyapa Chettiyar, son of Chockalingam Chettiyar, residing at Karaikudi, Elanthakottai taluk—*Petitioner*.

M. R. M. C. P. Subrahmaniyam Chettiyar and twelve others—*Respondents*.

Notice is hereby given under section 27 (1) of Act V of 1920 that the above-named petitioner was adjudged insolvent by the order of this Court, dated 4th January 1934 and that he will apply for discharge in twelve months from the date and the creditors may prove their claims before the Official Receiver, Ramnad at Madura, within three months from that date.

No. 90 of 1933, SUB-COURT, DEVAKOTTAI.

Rm V. L. Lekshmanan Chettiyar—*Petitioner (Creditor)*
A. R. M. A. Karuppan Chettiyar, son of Annamalai Chettiyar, residing at Kottaiyur, now at No. 291, Far street, Rangoon—*Respondent (Debtor)*.

Notice is hereby given that under sections 9 and 13 of Act V of 1920 the above-named petitioner has applied to this Court to adjudge respondent an insolvent, that the said petition is posted to 15th February 1934 for hearing and that any person wishing to oppose the same may appear in this Court in person or by pleader at 11 a.m. on the said day.

No. 91 of 1933, SUB-COURT, DEVAKOTTAI.

R. M. S. V. Subramaniyan Chettiyar—*Petitioner (Creditor)*,
P. N. Murugapa Chettiyar, son of Narayanan Chettiyar, residing at Amaravathipudur, Elayankottai taluk—*Respondent (Debtor)*.

Notice is hereby given that under sections 6, 9 and 13 of Act V of 1920 the above-named petitioner has applied to this Court to adjudge respondent an insolvent, that the said petition is posted to 15th February 1934 for hearing and that any person wishing to oppose the same may appear in this Court in person or by pleader at 11 a.m. on the said day.

R. S. SUBRAHMANYA AYYAR,
Additional Subordinate Judge.

Devakottai, 11th January 1934.

No. 14 of 1933, SUB COURT, KUMBAKONAM.

V. Govindarajulu Nayudu—*Petitioner (Debtor)*.
K. Rengaswami Ayyangar and others—*Respondents (Creditors)*.

Notice is hereby given that V. Govindarajulu Nayudu, son of Venguidaswami Nayudu residing in Uppukkara Street, Kumbakonam, was on his petition dated 24th June 1933, duly adjudicated by me an insolvent on the 4th January 1934, that his properties vest in the Official Receiver, West Tanjore, and that he should apply for final discharge on or before the 4th January 1935. Creditors should prove their claims before the Official Receiver, West Tanjore.

No. 19 of 1933, SUB-COURT, KUMBAKONAM.

V. Vaithianatha Ayyar—*Petitioner (Debtor)*.
A. S. Kanagasaba Chetti and others—*Respondents (Creditors)*.

Notice is hereby given that V. Vaithianatha Ayyar, son of Vanji Ayyar, residing in Kasakkadaiseer Street, Kumbakonam, was on his petition dated 6th September 1933, duly adjudicated by me an insolvent on 21st December 1933, that his properties vest in the Official Receiver, West Tanjore, and that he should apply for final discharge on or before 21st December 1934. Creditors should prove their claims before the Official Receiver, West Tanjore.

No. 22 of 1933, SUB COURT, KUMBAKONAM.

Muthuswami Ayyar—*Petitioner (Debtor)*
Ramakrishna Chetti and others—*Respondents (Creditors)*.

Notice is hereby given that Muthuswami Ayyar, son of Vanji Ayyar, residing in Vebagaman, was on his petition dated 20th September 1933, duly adjudicated by me an insolvent on 20th December 1933, that his properties vest in the Official Receiver, West Tanjore, and that he should apply for final discharge on or before the 20th December 1934. Creditors should prove their claims before the Official Receiver, West Tanjore.

No. 24 of 1933, SUB-COURT, KUMBAKONAM.

Ramaswami Ayyar—*Petitioner (Debtor)*.
Jagannatha Ayyar and others—*Respondents (Creditors)*.

Notice is hereby given that Ramaswami Ayyar, son of Sethu Ayyar, residing in No. 57, Kasakkadaiseer Street, Kumbakonam, was on his petition dated 30th September 1933, duly adjudicated by me an insolvent on 5th January 1934, that his properties vest in the Official Receiver, West Tanjore, and that he should apply for final discharge on or before 6th January 1935. Creditors should prove their claims before the Official Receiver, West Tanjore.

H. SUBRAHMANYA AYYAR,
Principal Subordinate Judge.

Kumbakonam, 29th December 1933.

No. 72 of 1933, SUB-COURT, MASULIPATAM.

Vappalapati Dasharamayya—*Petitioner (Debtor)*.
Tadikonda Sreeramamurti, etc.—*Respondents (Creditors)*.

Notice is hereby given under section 10 (1) of the Provincial Insolvency Act V of 1920 that the above-named petitioner applied to this Court for being adjudged insolvent and that the same stands posted to 6th February 1934 for hearing.

No. 73 of 1933, SUB COURT, MASULIPATAM.

Manda Perulingam—*Petitioner (Debtor)*.
Mulupuri Satyanarayana, etc.—*Respondents (Creditors)*.

Notice is hereby given under section 10 (1) of Act V of 1920 that the above-named petitioner has applied to this Court praying to adjudge him an insolvent and that the said petition stands posted to 3rd February 1934 for hearing.

N. SUBRAHMANYA AYYAR,
Subordinate Judge.

Masulipatam, 8th January 1934.

No. 6 of 1933, SUB COURT, MAYAVARAM.

Ponnuswami Pillai, son of Veerarantha Pillai of Karkathi, Mayavaram taluk—*Petitioner (Insolvent)*.
Radhakrishna Ayyar and others—*Respondents (Creditors)*.

Under section 27 of Act V of 1920, it is hereby notified that the above-named petitioner has been adjudged an insolvent on 7th November 1933, that his properties are vested in the Official Receiver, East Tanjore, that the creditors should prove their claims before the Official Receiver as early as possible and that the petitioner should apply for final discharge within 7th November 1934.

No. 8 of 1933, SUB-COURT, MAYAVARAM.

Vittoba Chettiyar, son of Manneru Chettiyar, at Chetti street, Cuddalore—*Petitioner (Insolvent)*.
Radhakrishna Raja and others—*Respondents (Creditors)*.

Under section 27 of Act V of 1920, it is hereby notified that the above-named petitioner has been adjudged an insolvent on 21st November 1933, that his properties are vested in the Official Receiver, East Tanjore, that the creditors should prove their claims before the Official Receiver as early as possible and that the petitioner should apply for final discharge within 21st November 1934.

S. GOPALA AYYAR,
Subordinate Judge.

Mayavaram, 8th January 1934.

No. 21 of 1933, SUB-COURT, NARASAPUR.

Gada Ramaraju—*Petitioner*
Velchuri Audinarayana—*Respondent*

Notice is hereby given under section 30 of Act V of 1920 that the above respondent was adjudicated insolvent by an order of this Court, dated 4th January 1934. Time for discharge one year. All the properties of the insolvent are vested in the Official Receiver, West Godavari, Ellore, before whom the creditors will prove their debts within the time to be fixed by him.

No. 57 of 1933, SUB-COURT, NARASAPUR.

Pothuri Narayanaraju—*Petitioner*.
Chennupalli Pitchayya and others—*Respondents*.

Notice is hereby given under section 30 of Act V of 1920 that the above-named petitioner was adjudicated insolvent by an order of this Court, dated 4th January 1934. Time for discharge one year. All the properties of the insolvent are vested in the Official Receiver, West Godavari, Ellore, before whom the creditors have to prove their debts within the time to be fixed by him.

No. 1 of 1934, SUB-COURT, NARASAPUR.

Indukuri Tatayyaraju alias Rajaraju—*Petitioner*.
Sripada Venkanna and three others—*Respondents*.

Notice is hereby given under section 10 (2) of the Provincial Insolvency Act V of 1920 that the petitioner has applied to this Court praying to adjudicate respondents as insolvents and that the said petition stands posted to 10th February 1934 for hearing. If any creditor wishes to oppose the said petition, he may do so either in person or by vakil.

M. H. ISPAHANI,
Subordinate Judge.

Narasapur, 6th January 1934.

No. 33 of 1933, Sub-Court, Ramnad.

Srinivasaga Nayakar—*Petitioner (Creditor)*
Anchappa Nayakar and another—*Respondents (Debtors)*.

Notice is hereby given under section 9 of the Provincial Insolvency Act V of 1920 that the abovenamed petitioner has applied to this Court to adjudge the respondents as insolvents and that the petition is posted to 20th January 1934.

T. A. SUBBAYYA PILLAI,
Subordinate Judge.

Madura, 4th January 1934.

No. 18 of 1932 (I.A. No. 748 of 1933), District Munsif's Court, Arbhasamudram.

Kuruhatta Tevar, son of Ramaswami Tevar, residing at Zamin Sangampatti, Arbhasamudram taluk—*Insolvent.*
Kanniwanatha Tevar and two others—*Creditors.*

Notice is hereby given under sect on 61 (1) of Act V of 1920 that the said insolvent has applied to this Court for an order of discharge and that the petition is posted to 26th February 1934

T. N VAITHINATHA AYYAR,
District Munsif.

Arbhasamudram, 8th January 1934.

No. 30 of 1933. District Munsif's Court, Bhimavaram.

Thanuri Nallayya—*Petitioner (Debtor).*
Ravipati Venkanna and nine others—*Counter-petitioners (Creditors).*

Notice is hereby given under section 10 (2) of the Provincial Insolvency Act that the above named petitioner has applied to this Court for adjudicating him an insolvent and that the said petition stands posted to 8th February 1934 for hearing Any creditor wishing to oppose the same may appear before this Court either in person or by vakil on the said date.

PAPPU SATYANARAYANA,
District Munsif.

Bhimavaram, 9th January 1934.

No. 9 of 1933, District Munsif's Court, Cannanore.

Chengalath Narayana Menon of Pushathi desom, Chirakkal nanam—*Petitioner (Debtor).*
Chalapuram Bank, Limited and eight others—*Respondents (Creditors)*

Notice is hereby given under section 10 of Act V of 1920 that the petitioner has applied to this Court to be declared an insolvent and that the petition stands posted to 14th February 1934 for hearing.

P. V. PARAMESWARA AYYAR,
District Munsif.

Cannanore, 8th January 1934.

No. 10 of 1933, District Munsif's Court, Chingleput.

Visabhaiya Mudali, son of Srinivasa Mudali, residing at Seppani Pillayar Koil street, Big Conjeevaram—*Petitioner (Insolvent).*
Alagappa Mudaliyar and others—*Respondents.*

Notice is hereby given that the abovenamed petitioner has filed an insolvency petition in this Court for adjudicating him an insolvent and that the petition has been posted to 13th February 1934 for hearing.

W. CHAKRAPANI NAYUDU,
District Munsif.

Chingleput, 24th December 1933.

No. 19 of 1933, District Munsif's Court, Dindigul.

T. N. Krishna Ayyar, son of Dhoomali Muthu Ayyar, at East Car street, Dindigul town—*Petitioner (Insolvent).*
Abbasamal and three others—*Respondents.*

Notice is hereby given under section 30 of Act V of 1920 that the abovenamed petitioner has been adjudged insolvent as per order of this Court, dated 8th December 1933, and has been granted six months' time to apply for his discharge. All creditors are required to prove their debts before the Official Receiver, Madura, at an early date.

P. C. SUNDARAM AYYANGAR,
District Munsif.

Dindigul, 3rd January 1934

No. 39 of 1933, District Munsif's Court, Gooty.

Venkatasami—*Petitioner.*
Jayanti Ramayya and others—*Counter-petitioners.*

Notice is hereby given under section 30 of the Provincial Insolvency Act that the abovenamed petitioner has been adjudged insolvent by an order of the Court, dated 6th January 1934, and that he should apply for discharge on or before 5th October 1934. Creditors should prove their claims in three months by delivering or sending by registered post to the Official Receiver, Anantapur, an affidavit in Form No. 3 of the Provincial Insolvency Rules.

No. 1 of 1934, District Munsif's Court, Gooty.

Bhashyam of Gooty Railway station—*Petitioner.*
Asetha Reddi and others—*Counter-petitioners.*

Notice is hereby given under section 10 (2), Provincial Insolvency Act, that the abovenamed petitioner has applied to this Court, to declare him as an insolvent and that the petition is posted for hearing to 24th February 1934 for objections.

No. 2 of 1934, District Munsif's Court, Gooty.

Gutta Chenna Narayanappa alias Nadipi Narayanappa—*Petitioner*
Chukka Krishnayya Setti and Narayana Setti and others—*Counter-petitioners.*

Notice is hereby given under sect on 10 (2), Provincial Insolvency Act, that the abovenamed petitioner has applied to this Court, to declare him as an insolvent and that the petition is posted for hearing to 24th February 1934 for objections, if any

No. 3 of 1934, District Munsif's Court, Gooty.

Dyva Pullayya of Chandana—*Petitioner*
Sudarsidigari Sanjiva Reddi and others—*Counter-petitioners.*

Notice is hereby given under section 10 (2), Provincial Insolvency Act that the abovenamed petitioner has applied to this Court, to declare him as an insolvent and that the petition is posted for hearing to 27th February 1934 for objections, if any.

R. V. RAGHAVA RAO,
District Munsif.

Gooty, 11th January 1934.

No. 17 of 1933, District Munsif's Court, Kasur.

Palanimalai Kavandan, son of Perianna Kavandan, residing at Chooddamani village, Ahilandapuram, Kasur taluk—*Petitioner.*
Chokkalingam Chettiyar and ten others—*Creditors.*

Notice is hereby given under section 10 (2) of Act V of 1920 that the abovementioned petitioner has applied to this Court for being adjudged an insolvent and that the said petition is posted to 22nd January 1934 for hearing. Any creditor who wishes to oppose the said application may appear before this Court on that day either in person or by a pleader.

N. KRISHNASWAMI AYYANGAR,
District Munsif.

Kasur, 3rd January 1934.

No. 16 of 1933, District Munsif's Court, Madanapalle.

Chintalavari Venkata Reddi—*Petitioner.*
Nallari Thippa Reddi and others—*Creditors.*

Notice is hereby given that the abovenamed petitioner has applied to this Court for declaring him an insolvent and that his petition stands posted to the 31st January 1934 for hearing. Any person opposing the same may appear before this Court on the said date either in person or by pleader and file his objections.

No. 20 of 1933, District Munsif's Court, Madanapalle.

Itta Bala Ramayya Chetti—*Petitioner.*
Garla Seetharamayya and others—*Creditors.*

Notice is hereby given that the abovenamed petitioner has applied to this Court for declaring him an insolvent

and that his petition stands posted to the 31st January 1934 for hearing. Any person opposing the same may appear before this Court on the said date either in person or by pleader and file his objections.

B. G. PANCHANATHAN,
District Munsif.

Madanapalle, 9th January 1934.

No. 7 of 1933, District Munsif's Court, Markapur.

Kotaru Ramalingam—*Insolvent.*
Kanuka Gangayya and others—*Creditors.*

Notice is hereby given under section 30 of Provincial Insolvency Act V of 1920 that the above-named petitioner has been adjudged insolvent by this Court on 8th January 1934 and that a period of six months has been fixed for the insolvent to apply for discharge. Creditors should prove their debts within that time by delivering or sending by post an affidavit in Form No. 6 of the appendix to the Madras Provincial Insolvency Rules, 1922, before the Official Receiver, Kurnool.

M. L. NARAYANA ACHARYA,
District Munsif.

Markapur, 9th January 1934.

No. 37 of 1933, District Munsif's Court, Proddatur.

Kandanur Erikalayya—*Petitioner.*
Golla Chenchugadu—*Respondent.*

Under sect on (2) of the Provincial Insolvency Act, the said petitioner has applied to be declared insolvent and that the petition stands posted to 10th February 1934 for disposal. Any creditor wishing to oppose the application may do so either in person or by a duly authorised pleader.

S. NATARAJA NADAR,
District Munsif.

Proddatur, 22nd December 1933.

No. 42 of 1932, District Munsif's Court, Rajahmundry.

Gandhi Venkayya—*Petitioner (Insolvent).*
Muvvala Bapanayya and six others—*Respondents (Creditors).*

Notice under section 30 of Act V of 1920 is hereby given, that the above-named petitioner was adjudged insolvent by an order of this Court, dated 30th November 1933. Time for applying for final discharge, one year. The properties of the insolvent vest in the Official Receiver, East Godavari, Rajahmundry, who is appointed receiver of the petitioner's estate. The creditors should prove their debts as required by the rules before the Official Receiver within the time to be fixed by him.

M. V. NARAYANA RAO,
District Munsif.

Rajahmundry, 6th January 1934.

No. 12 of 1933, District Munsif's Court, Shiyali.

Ganapathi Padayachi, Ramaya Padayachi, Lakshmana Padayachi and Kuttiyathi Padayachi, sons of Kuttiyathi Padayachi residing at Kanchanjeri, Shiyali mandi—*Petitioners (Debtors).*

Govindaswami Padayachi and twenty five others—*Respondents (Creditors).*

Notice is hereby given under section 30 of Act V of 1920 that the debtors Ganapathi Padayachi and three others are adjudged insolvents on 21st December 1933 by this Court and that they should apply for discharge within six months from the date of adjudication. All creditors should prove their debts before the Official Receiver of East Tanjore at Negapatam within three months.

V. SUBBARAYA AYYAR,
District Munsif.

Shiyali, 5th January 1934.

No. 18 of 1931 (M.P.N. No. 933 of 1933), District Munsif's Court, Tiruvarur.

Kuppuswami Chetti, son of Ayal Chetti alias Bal Chetti, of Dhevanur, Ginjee taluk—*Petitioner (Debtor).*

Dharma Udayan and others—*Respondents (Creditors).*

Notice is hereby given under section 41 of Act V of 1920 that the above-named petitioner has applied to this Court for an order of discharge and that this petition stands posted to 20th February 1934 for hearing. Any creditor wishing to oppose the same may do so either in person or through vakil on that date.

H-6

No. 21 of 1933, District Munsif's Court, Tindivanam.

Ayyaswami Mudali, son of Sabapathi Mudali, of Thanjal, Tindivanam taluk—*Petitioner.*
Ramaswami Mudali and others—*Respondents.*

Notice is hereby given under section 12 (2), Provincial Insolvency Act, to the creditors of the above-named petitioner that he has applied to this Court to be adjudged insolvent and any of his creditors who wishes to oppose the said application may appear either in person or by pleader before this Court at 10 a.m. on the 20th day of February 1934.

K. N. KUMARASWAMI AYYAR,
District Munsif.

Tindivanam, 9th January 1934.

No. 12 of 1933, District Munsif's Court, Tiruvallur.

S. G. Chandni Sowcar—*Petitioner (Creditor).*
K. N. Ranganchariyar, aged 50, son of Krishnamachari, residing at Annan street, Tiruvallur—*First respondent (Debtor).*
K. Viraraghavachariyar and five others—2 to 7 *Respondents (Other creditors).*

Notice is hereby given that under section 13 (2) of Act V of 1920 the above-named petitioner has applied for declaring the first respondent an insolvent and that the application is posted to 14th February 1934. Any creditor wishing to oppose the same may do so either in person or by vakil on the said date.

MUHAMMAD ABDULLA BADSHA,
District Munsif.

Tiruvallur, 6th January 1934.

No. 3 of 1933, District Munsif's Court, Walajapet.

Paothiyakath Chekkikal Kunhimuhamad Musaliar—*Petitioner (Debtor).*
C. Kunhirakutti Umma and seven others—*Respondents (Creditors).*

Notice is hereby given under section 13 (2) of the Provincial Insolvency Act that the above-named petitioner has applied to this Court to adjudicate him insolvent and that the petition stands posted to 13th February 1934.

K. S. VAIDYANATHA AYYAR,
District Munsif.

Perumbakkam, 8th January 1934.

No. 3 of 1932, District Munsif's Court, Yellamanchili.

Chilluvuri Rajarajju, son of Bangararaju, 38 years, Kshatriya of Pudipagrii—*Insolvent.*
Nemani Agastyulu and others—*Creditors.*

Notice is hereby given that the above-named petitioner has been adjudged an insolvent by an order of this Court, dated 6th January 1934, and that the creditors may prove their claims before the Official Receiver, Vizagapatam. Time for discharge, six months from 6th January 1934.

P. VENKAYYA,
District Munsif.

Yellamanchili, 9th January 1934.

No. 46 of 1933, Official Receiver's Court, Chingleput (No. 91 of 1933, 3rd Court, Chingleput).

N. Sambanda Mudaliyar of Attuputtur village, Conjeeveram taluk—*Petitioner.*
A. T. Natta Nayanar and others—*Respondents.*

Notice is hereby given under section 51 of Act V of 1920 that such of the creditors of the above-named insolvent who have not proved their claims should do so on or before 8th February 1934, failing which a final dividend will be distributed without regard to their claims.

No. 48 of 1933, Official Receiver's Court, Chingleput (No. 1 of 1933, 2nd Court, Chingleput).

T. Kullappa Chettiyar and Munuswami Chettiyar—*Petitioners.*
Selapathi Chettiyar and others—*Respondents.*

Notice is hereby given under section 51 of Act V of 1920 that such of the creditors of the above-named insolvent who have not proved their claims should do so on or before 5th February 1934, failing which a final dividend will be distributed without regard to their claims.

No. 80 of 1933, Official Receiver's Court, Chingleput (No. 24 of 1932, Sub-Court, Chingleput).

A Arumuga Mudaliyar residing at Arani village, Madurantakam taluk—*Petitioner.*
K. Chunnilal Sowcar and others—*Respondents.*

Notice is hereby given under section 64 of Act V of 1920 that such of the creditors of the abovenamed insolvent who have not proved their claims should do so on or before 5th February 1934, failing which a final dividend will be distributed without regard to their claims.

T. SIVAKOLUNDU MUDALIYAR,
Official Receiver.

Chingleput, 9th January 1934.

No. 3 of 1933, Official Receiver's Court, Trichinopoly (No. 72 of 1930, Sub-Court, Trichinopoly).

Rangayan alias Peraman Nadar—*Insolvent.*
Krishnaswami Nayudu and others—*Creditors.*

Section 22 (2) of Act V of 1920. Notice is hereby given that the time to apply for discharge in the above case has been extended by twelve months by order of the Sub-Court, Trichinopoly, dated 20th November 1933.

No. 113 of 1933, Official Receiver's Court, Trichinopoly (No. 70 of 1930, Sub-Court, Trichinopoly).

Krishna Reddiyar—*Insolvent.*
Subrahmanya Chettiyar and others—*Creditors.*

Section 27 (2) of Act V of 1920. Notice is hereby given that the time to apply for discharge in the above case has been extended by twelve months by order of the Sub-Court, Trichinopoly, dated 20th November 1933.

No. 119 of 1933, Official Receiver's Court, Trichinopoly (No. 81 of 1932, Sub-Court, Trichinopoly).

Murugayyan Chettiyar and another—*Insolvents.*
Kaliapperumal Nayudu and others—*Creditors.*

Section 27 (2) of Act V of 1920. Notice is hereby given that the time to apply for discharge in the above case has been extended by twelve months by order of the Sub-Court, Trichinopoly, dated 20th November 1933.

No. 122 of 1932, Official Receiver's Court, Trichinopoly (No. 80 of 1932, Sub-Court, Trichinopoly).

M. C. Singaravelu Pillai—*Insolvent.*
T. R. Rayar Pillai and others—*Creditors.*

Section 43 (1) of Act V of 1920. Notice is hereby given that the order of adjudication in the above case has been annulled on my report by the Sub-Court, Trichinopoly.

No. 7 of 1933 Official Receiver's Court, Trichinopoly (No. 84 of 1932, Sub Court, Trichinopoly).

Perumaval Servai—*Insolvent.*
Subrahmanya Ayyar and others—*Creditors.*

Sect on 27 (2) of Act V of 1920. Notice is hereby given that the time to apply for discharge in the above case has been extended by six months by order of the Sub-Court, Trichinopoly, dated 3rd January 1934.

No. 10 of 1933, Official Receiver's Court, Trichinopoly (No. 114 of 1932, Sub-Court, Trichinopoly)

Arumugam Pillai—*Insolvent.*
Gurusami Reddiyar and others—*Creditors.*

Section 27 (2) of Act V of 1920. Notice is hereby given that the time to apply for discharge in the above case has been extended by six months by order of the Sub-Court, Trichinopoly, dated 3rd January 1934.

No. 23 of 1933, Official Receiver's Court, Trichinopoly (No. 101 of 1932, Sub-Court, Trichinopoly).

Perumal Reddiyar and another—*Insolvents.*
Ramaratnam Ayyar and others—*Creditors.*

Section 27 (2) of Act V of 1920. Notice is hereby given that the time to apply for discharge in the above case has been extended by twelve months by order of the Sub-Court, Trichinopoly, dated 15th December 1933.

N. P. KALYANASUNDRA MUDALIYAR,
Official Receiver.

Trichinopoly, 6th January 1934.

DESTRUCTION OF RECORDS.

Notice is hereby given that, pursuant to the rules framed under the Destruction of Records Act 1917 (Act V of 1917), the documents and correspondence relating to the undermentioned company registered under the Indian Companies Act 1913 (Act VII of 1913), and the Indian Companies Act previously in force which were dissolved five years previous to the date of publication of this notice (G. O. No. 1785, Home (Judicial), dated the 22nd July 1920), will be destroyed after three months from the date of publication of this notice :—

Name of the company the document and correspondence of which are proposed for destruction; date of registration; Act under which registered; objects of the company; situation of the office last recorded; last managing agents (if known) and date of dissolution under the Indian Companies Act.

P. R. Krishna & Co., Limited; 11th December 1928; Act VII of 1913, to maintain and conduct a printing Press and to carry on trade; Door No. 7, Long Bazaar, Vellore; V. N. Arumuga Mudaliar; 21st January 1928.

The Arni Sivavarathi Vilasam Chit Fund Office; 29th November 1923; Act VII of 1913, to organise and conduct Chit Funds; M. Venkatachalapathi Mudaliyar Mundy Premises, Big Bazaar street, Arni; A. Ratna Mudaliyar; 13th March 1928

The Vellore Sri Lakshmanarayana Vilas Chit Fund Company, 14th May 1923; Act VII of 1913, to conduct chit fund and carry on the business of banking and trade; Karnagavinayagar Alayam Katna Pillai Cevil street, Vellore; Javli Murugesa Mudaliar; 3rd July 1928.

M. CHINNIAH,
Assistant Registrar of Joint Stock Companies,
North Arcot

Vellore, 11th January 1934.

Notice is hereby given that, pursuant to the rules framed under the Destruction of Records Act, 1917 (Act V of 1917), the documents and correspondence relating to the undermentioned (i) companies registered under the Indian Companies' Act, 1913 (Act VII of 1913) and (ii) societies registered under the Societies' Registration Act, 1860 (Act XXI of 1860), which were dissolved five years previous to the date of publication of this notice (G. O. No. 1785, Home (Judicial), dated 22nd July 1920), will be destroyed after three months from the date of publication of this notice:—

Name of company or society the document of which is proposed for destruction; date of registration; Act under which registered; object of company or society; situation of office last recorded; last managing agents (if known); date of dissolution under section 150 or section 163 of the Indian Companies Act 1913, or under section 104 (3) or section 217 (4) or 247 (3) of the Indian Companies Act, 1913, or section 33 of Societies Registration Act, 1860.

1 The Mukhari Company, Limited; 17th May 1926; Act VII of 1913; printing, publishing and stationery; No. 6813 (upstairs), Hurri road, Calicut; V. K. Hydros, Chairperson. 17th January 1928.

2 The West Coast Banking and Trading Corporation, Limited; 11th June 1924; Act VII of 1913; banking and loan; shop No. 1013, Ezahipalam, Kalchery annam and deasm; C. Kannan, Ezhah palam; 24th January 1928.

3 The Beiram Brothers, Limited; 5th July 1922; Act VII of 1913; to carry on business of general merchants weaving, etc.; in the premises of the West Coast Trading and Motor Service, Kottakkal; Manavedan Tirumulpad Manjeri; 23rd July 1928.

4 The Ennakkal Industrial and Trading Company, Limited; 12th March 1926; Act VII of 1913; to carry on export and import trade; house No. 3, Ennakkal bazaar, Venkitang anadam, Ponnani taluk, U. Balakrishna Panikkar; 28th June 1928.

5 The Sri Parthasarathy Swamy, 12th December 1922; Act XXI of 1860; to educate the Brahmin community in the moral scale as regards their education, etc.; Enganditpur annam, Kundalahyur desam, Ponnani taluk; P. Prappan, Enganditpur, 21st October 1926.

A. V. KARUNAKARA MENON,
Assistant Registrar of Joint Stock Companies,
South Malabar.

Calicut, 6th January 1934.

Notice is hereby given that pursuant to the rules framed under the Destruction of Records Act, 1917 (Act V of 1917), the documents and correspondence relating to the undermentioned company registered under the Indian Companies Act, 1913 (Act VII of 1913), which was dissolved five years previous to the date of publication of

this notice [G.O. No. 1785, Home (Judicial), dated 22nd July 1920], will be destroyed after three months from the date of publication of this notice.

Name of the company, the date of which are proposed for destruction ; date of registration, and letter which registered ; objects of the company (in case of the three last removed ; that remaining against (if any)) ; date of dissolution (if any) ; provisions of the Act.

The Gautamal Prachuranna Sangham, Limited ; 20th October 1926 ; Act VII of 1913 ; to carry on the business of printers, publishers, type-founders, book-sellers and proprietors of newspapers, magazines and periodicals in Telugu, Hindi and English languages ; Ramachandrapuram ; J. Ramachandra Rao, Secretary ; 17th April 1928, under section 247 (5) of the Indian Companies Act, 1913.

M. H. IQBAL,
Assistant Registrar of Joint Stock Companies,
East Godavari.

Cocanada, 8th January 1934.

NOTICE.

IN THE MATTER OF THE INDIAN COMPANIES ACT, 1913, AND THE POPULAR PICTURES, LIMITED.

[Notice pursuant to section 247 (5).]

Whereas the Managing Director of the Popular Pictures, Limited, stated in his letter, dated 8th August 1933, that the said company was defunct ;

And whereas it appeared accordingly that the Popular Pictures, Limited, was not carrying on business or was not in operation ;

And whereas a notice, dated the 15th August 1933, was published on page 847 of the *Fort St. George Gazette*, Part II, dated the 22nd August 1933, pursuant to section 247 (3) of the Indian Companies Act, 1913, to the effect that unless cause were shown to the contrary before the expiration of three months from the date of that notice the name of the said company would be struck off the register and the said company would be dissolved.

And whereas the said company has not shown such cause within the time allowed which elapsed on the 15th November 1933.

Therefore the name of the company has under section 247 (5) of the Act been struck off the register.

F. SOANS
Assistant Registrar of Joint Stock Companies.

Madras, 4th January 1934.

FINANCIAL NOTIFICATION.

NOTIFICATION.

Portions of the following currency notes of the Madras Circle are stated to have been destroyed and payment of their value has been claimed by the persons whose names are placed against the numbers. Any other person claiming a right to them is warned to communicate at once with the undersigned :—

Register number—D-8 (33-34), Number of notes—8/25/581015, 8/75/581016, 8/76/581017 and 8/75/581018 ; Value—Rs. 100 each ; Name of claimant—T. R. Srinivasan, Advocate, "Champaka Villa," Lus, Mylapore, Madras.

Register number—D-9 (33-34). Number of note—B E/66/345173 ; Value—Rs. 50 ; Name of claimant—Pillayar Kulandan, Elandaikoodan, Cholapuram Post, Ramnad district.

K. L. RAJAGOPAL RAO,
Currency Officer.

Currency Office, Madras,
22nd December 1933.

REVENUE NOTIFICATIONS.

MINING CERTIFICATES.

The certificate of approval granted to Khan Sahib K. Abdul Hye Sahib of Bellary as a fit person to prospect for and mine minerals is renewed for a further period of one year up to 31st December 1934

F. W. STEWART,
Collector.

Bellary Collector's Office,
5th January 1934.

The certificates of approval granted to the undermentioned persons as fit persons to prospect for and mine minerals are renewed for a further period of one year up to 31st December 1934 :—

Mr. C. Manavalan, Venkatarayanar Street, Madras.
Mr. J. Yaseen Khan Sahib of Kurnool.

T. BHASKARA RAO,
Collector.

Kurnool Collector's Office,
6th January 1934.

The certificate of approval granted to Mr. A. E. Gaston, Monteith Road, Madras, in B.P. Rent. No. 1857, Land Revenue, dated 1st July 1930, and renewed in Collector's Proceedings L. Dis. No. E. 1-399/33, dated 29th January 1933, as a fit person to prospect for and mine minerals in the Madras Presidency is hereby renewed for a further period of one year from 1st January 1934 under the powers delegated to the Collector under rule 21 (3) of the Mining Rules, 1910

A. G. BLAKE,
Collector.

The Nilgiri Collector's Office,
8th January 1934.

The persons named below have been granted certificates of approval under the Mining Rules which will be in force up to 31st December 1934 :—

[Area over which the persons propose to prospect or mine—Madras Presidency.]

Date of order granting the certificate—5th January 1934.

Name and address—Mr. Chatakonda Chinna Obayya Chetti, Contractor, Allagadda, Kurnool district.

V. SESHAGIRI RAO,
Assistant Secretary.

Board (Land Revenue and Settlement),
Madras, 6th January 1934.

Date of order granting the certificates—9th January 1934.

Name and address—M.R.Ry. C. M. Gurudachar, No. 3, North Public Square Road, Basavangudi Extension, Bangalore.

Name and address—Mr Dasaratharami Reddi, Buchireddipalem, Kovvur taluk, Nellore district.

Board (Land Revenue and Settlement),
Madras, 9th January 1934.

NOTIFICATIONS.

In exercise of the powers delegated under section 17 (b) (i) of the Madras Survey and Boundaries Act VIII of 1923, the Board of Revenue hereby directs the survey under the provisions of the said Act of the lands required for the canal system of the Cauvery-Mettur Project and also for the survey of miscellaneous subdivisions and Assessed lands involved in the operations connected with the Cauvery Mettur Project in Purasam village of the Pattukkottai taluk, Tanjore district.

Board (Land Revenue and Settlement),
Madras, 5th January 1934.

In exercise of the powers under section 3 of the Madras Survey and Boundaries Act VIII of 1923, the Board of Revenue hereby directs the survey under the provisions of the said Act of the lands acquired for the extension of the Railway compound attached to the Gollapuram Railway station in S. No. 555 in the village of Gollapuram in the Rajahmundry taluk of the East Godavari district and of the boundaries common to them and the adjoining estate.

Board (Land Revenue and Settlement),
Madras, 10th January 1934.

STATISTICS—1933-34—CROP—GINGELLY—THIRD REPORT.

The average of the areas under gingelly in the Madras Presidency during the five years ending 1931-32 represents 12.3 per cent of the total area under gingelly in India.

2. The area sown with gingelly up to the 29th December 1933 is estimated at 503,000 acres. When compared with the area of 434,500 acres estimated for the corresponding period of last year, it reveals a decrease of 4.6 per cent.

3. The decrease is general except in the Circars, Karnool, Trichinopoly, Ramnad and Tinnevelly.

The cotton crop has been harvested except in the South Arcot districts where the harvest is in progress. The yield is reported to be either normal or above normal in Ganjam, Vizagapatam, Kurnool, Cuddapah, Coimbatore, Ramnad, Tinnevelly and South Kanara and below normal in the other districts.

The seasonal factor for the Presidency works out to 96 per cent of the average as against 94 per cent for the corresponding period of last year. On this basis, the yield is estimated at 73 400 tons as against 63,600 tons for the corresponding period of last year, a decrease of 5 per cent.

4. Details by districts are given below.

(Area in hundreds of acres, i.e., 00 being omitted; yield in hundreds of lbs., i.e., 00 being omitted.)

District and group.	Estimate of the area sown with gingelly up to the end of			Increase (+) or decrease (−) of the area in column (5) as compared with the area in column (4).	Percentage of the estimated yield per acre in the current year as compared with the yield per acre in a year of average season.	Estimated yield corresponding to	
	September 1933.	December 1933.	December 1932.			Column (3).	Column (4).
(1)	(2)	(3)	(4)	(5)	(6)	(7)	(8)
	acs.	acs.	acs.	Acs.		tons.	tons.
Cocanada	30.0	41.0	35.0	+ 6.0	105	3.1	3.7
Vizagapatam	11.0	110.0	105.0	+ 5.0	105	11.9	14.0
East Godavari	60.0	65.0	67.0	+ 2.0	95	7.8	8.
West Godavari	62.0	63.0	49.0	+ 14.0	115	7.5	7.4
Kistna	8.0	8.3	9.5	— 1	95	1.5	1.5
Guntur	1.0	1.0	3.1	— 2	90	1	1
Total, Circars	367.0	373.3	358.6	+ 19.7	103	43.1	36.1
Kurnool	7.0	5.0	5.6	+ 4	105	5	1
Ceded ...	20.0	12.5	19.5	— 7.0	95	1.1	1.9
Nellore	25.0	27.5	36.0	— 8.5	95	2.6	2.6
Cuddapah	1	0	5	— 5	105	0.0	1
Total, Deccan	34.0	40.0	58.6	— 18.0	95	6.8	6.7
Nellore	1.1	1.4	2.0	— 6	90	1	1
Chingleput	15.0	13.1	28.0	— 15.5	95	1.5	1.4
South Arcot	13.7	76.	30.0	— 4	85	2.6	6.1
Total, Carnatic	29.8	93.5	60.5	— 19.1	85	7.2	8.9
Chittoor	4.5	4.8	5.5	— 7	95	6	7
North Arcot	22.0	25.0	35.0	— 10.0	85	2.6	4.3
Salem	45.0	50.0	54.0	— 4.0	85	4.9	4.9
Coimbatore	27.5	34.5	40.2	— 5.5	105	4.4	7.0
Trichinopoly	30.0	39.0	35.0	+ 4.0	95	3.3	3.5
Total, Central	149.0	152.3	201.2	— 19.2	95	12.9	16.7
Tanjore	3.5	4.0	4.0	— 2	95	5	9
Madura	25.5	24.5	29.0	— 4.5	90	2.5	2.6
Ramnad	12.0	14.0	14.0	+ 1.0	105	1.6	1.3
Tinnevelly	17.0	23.0	12.0	+ 11.0	105	1.9	1.5
Total, South	58.0	67.0	71.0	+ 5.0	95	6.1	7.0
Malabar	6.5	5.0	8.0	— 1.0	80	7	9
South Kanara	1.5	1.0	1.5	— 1	100	1	2
Total, West Coast	7.1	6.0	10.5	— 1.1	81	8	9.1
Presidency Grand Total	645.9	940.0	854.5	— 39.5	96	78.1	84.6

Board (Land Revenue and Settlement),
Madras, 10th January 1934.

STATISTICS—1933—GINGER—FINAL CROP REPORT.

The area under ginger in 1933 is estimated at 10,800 acres in Malabar as against 10,165 acres in the previous year.

2. The seasonal factor is estimated to be normal and the crop is expected to yield 3,850 tons of dry ginger as against 3,700 tons in the previous year.

3. The wholesale price of dry ginger at Calicut towards the close of December 1933 was Rs. 7-10-0 per imperial maund of 82-2/7 lb.

Board (Land Revenue and Settlement),
Madras, 11th January 1934.

STATISTICS—1933—PEPPER—FINAL REPORT.

The area under pepper in 1933 in the districts of Malabar and South Kanara is estimated at 89,500 acres in Malabar and 8,100 acres in South Kanara as against 89,495 acres in Malabar and 7,583 acres in South Kanara in the previous year.

2. The crop in Malabar was affected by the "Follu" disease; the flushing was not satisfactory and there was shedding of spikes. The harvest commenced towards the end of December. The seasonal factor is estimated to be 80 per cent in Malabar and 90 per cent in South Kanara. On this basis, the yield is expected to be 10,740 tons for Malabar and 1,190 tons for South Kanara as against 11,406 tons for Malabar and 1,200 tons for South Kanara estimated in the previous year.

3. The wholesale price of pepper per imperial maund of 82-2/7 lb., as reported from important markets towards the close of December 1933 was Rs. 17-10-0 in Calicut, Rs. 17 in Tellicherry and Rs. 14-3-0 in Cochin.

Board (Land Revenue and Settlement),
Madras, 12th January 1934.

STATISTICS—1933-34—COTTON—INTERMEDIATE CROP REPORT.

The condition of the standing crop is satisfactory except in Tinnevelly where the late-sown crop is reported to have suffered from the heavy rains soon after sowing and the continued drought in December.

2. Pickings of the early sown cotton in the Deccan are almost complete and the yield is reported to be below normal.

3. The wholesale price of cotton (kot per imperial maund of 82-2/7 lb. as reported from important markets towards the close of December 1933 was about Rs. 23-5-0 for Cocanadas, Rs. 16-10-0 for red northerns, Rs. 16-8-0 for white northerns Rs. 13-13-0 for westerns, Rs. 21-8-0 for cambodia, Rs. 20-7-0 for Coimbatore karungannis, Rs. 20-11-0 for Tinnevelly karungannis, Rs. 17 for sudans and Rs. 19-12-0 for Tinnevelly cotton. When compared with the prices in the previous month the prices of northerns and sudans are stationary. They are higher by about 11 per cent for Cocanadas, 8 per cent for Tinnevelly karungannis and 11 per cent for Tinnevellies. The prices of other varieties, viz., westerns, cambodia and Coimbatore karungannis, reveal a fall of about 1 to 3 per cent.

Board (Land Revenue and Settlement),
Madras, 9th January 1934.

STATISTICS—1933-34—PADDY—INTERMEDIATE CROP REPORT.

The main crop of paddy has been harvested in parts of the Circars, Deccan and the West Coast. The yield is reported to be generally normal only in East Godavari, West Godavari, Guntur and Kurnool where it is reported to be slightly below normal.

2 The condition of the standing grand crop is satisfactory except in parts of the Carnatic, Salem and Tanjore where the heavy rains and cyclone of November have slightly damaged the crop. In parts of Cuddapah, Coimbatore and Trichinopoly the crop is reported to have been affected to some extent by insects.

3 The wholesale price of paddy per Imperial measure of 66·27 lb. as reported from important markets towards the close of December was Rs. 2-14-0 in Nandyal, Rs. 2-8-0 in Nagapatam and Tinnevelly, Rs. 2-3-0 in Cuddapah and Nellore, Rs. 2-2-0 in Cuddalore, Rs. 2 in Vellore and Salem and ranged from Rs. 1-6-0 to Rs. 1-14-0 in the other markets. When compared with the prices reported for November 1933, these prices are stationary in Vizagapatam, Coconada, Berwada, Masulipatam, Nandyal, Vellore Trichinopoly and Cochin. They are lower by 6¼ per cent in Bellary and Ellore and by 12½ per cent in Guntur. They have risen by 35 per cent in Nagapatam, 15 to 16 per cent in Cuddalore and Tinnevelly, 10 to 11 per cent in Cuddapah and Salem and 5 to 8 per cent in Nellore, Kumbakonam and Madura.

M. K. VELLODI,
Joint Secretary.

Board [Land Revenue and Settlement],
Madras, 10th January 1934

NOTIFICATION.

In rule III of Board's notification No. 7, dated 14th February 1909, published on page 333 of Part II of the *Fort St. George Gazette*, dated 18th February 1908, as subsequently amended, insert the following as Nos. 41 to 43 in the list—

Brand.	Manufacturers.	Strength, Per cent (proof)
40 Crown Brand Vermouth Spiritueux (Product of France).	Messrs. M. John's Wine and Spirits Trading Company, Restaurant.	18
41 Prince Vermouth Di Torino Fili Zandal Torino.	Do.	16·4
42 Cynara Brand The superlative Brown brandy Wine	Do.	19·1
43 Label No. 99 Ginger Wine	Do.	34·6

This amendment will take effect from 1st February 1934.

E. BRITO,
Secretary to the Commissioner of Excise.

Madras, 10th January 1934

PUBLIC WORKS NOTIFICATION.

NOTIFICATION.

It is hereby published for the information of the public that the Inspection Bungalow at Coleroon will not be available for occupation by officers and others from this date until further notice as the building has been badly damaged during the storm of 15th December 1933 and is under repair.

R. SAVARINATHAN,
Executive Engineer, River Conservancy Division.

Tanjore, 5th January 1934.

OFFICIAL ADVERTISEMENTS.

AUCTION FOR LEASING THE COCONUT TREES IN THE JAIL COMPOUND FOR DRAWING TODDY.

A public auction for the lease of the coconut trees in the compound of the Penitentiary, Madras, for toddy drawing for a period of one year commencing from the 1st March 1934 will be held at the office of the Superintendent of Prisons, Madras, on 7th February 1934 at 12 noon.

The trees should be tapped for a period of six months only from 1st April to 30th September 1934.

Persons who desire to bid at the auction shall deposit Rs. 100 in cash or currency notes which will be returned to the unsuccessful bidders.

The Superintendent reserves to himself the right of rejecting all or any of the bidders without assigning any reason for doing so.

The successful bidder will be required to sign an agreement bond in the proper departmental form for the fulfilment of the contract and to pay in full at once the amount of his bid if accepted.

Failure to comply with the conditions of the above paragraph will entail forfeiture of the earnest money.

The contract must be sublet.

S. C. CONTRACTOR, Major, I.M.S.,
Superintendent of Prisons.

The Penitentiary, Madras,
10th January 1934

TENDERS FOR THE BINDING OF THE RECORDS OF REGISTRATION OFFICES.

Notice is hereby given that sealed tenders in duplicate for the binding of the records of the registration offices will be received on or before the 31st January 1934 by the undermentioned District Registrars at their headquarter stations. No notice will be taken of tenders received after the above-said date. Tenders should be sent in sealed covers superscribed "Tender for the binding of Registration Records of district" and addressed to the District Registrar concerned.

2. The rate at which the tenderer is prepared to undertake the work should be quoted against each kind of record.

3 The successful tenderer will, subject to the approval of the Superintendent, Government Press, be required to execute the necessary agreement at his own cost.

4. The Registrar reserves to himself the right to reject any tender without assigning any reasons for doing so.

5. Those who have experience in the binding of registration records need alone apply.

6. Tenderers may at any time before submitting the tender apply to the District Registrar concerned for any information with regard to the quantity and nature of the records to be bound, the nature of binding, etc.

7. The form of tender and the form of agreement to be entered into can also be inspected at the Registrar's office.

	Names of Registrars		Names of stations.
1	Registrar of Railway-Anantapur	..	Bellary.
2	" North Arcot	..	Vellore.
3	" South Kanara	..	Pollibetta.
4	" North Malabar	..	Tellicherry.
5	" South Kanara	..	Mangalore.
6	" Chittoor-Cuddapah	..	Chittoor.
7	" Coimbatore-Nilgiris	..	Coimbatore.
8	" South Arcot	..	Cuddalore.
9	" Salem	..	Salem.
10	" East Godavari	..	Cocanada.
11	" West Godavari-Kistna	..	Ellore.
12	" Guntur	..	Guntur.
13	" Kurnool	..	Kurnool.
14	" Madras-Chingleput	..	Madras.
15	" Madura	..	Madura.
16	" Negapatam	..	Nagapatam.
17	" Nellore	..	Nellore.
18	" Palakkottah	..	Kadayanallur Tinnevelly Junction.
19	" Ramnad	..	Madura.
20	" Salem	..	Salem.
21	" Tanjore	..	Tanjore.
22	" Tinnevelly	..	Tinnevelly
23	" Trichinopoly	..	Trichinopoly.
24	" Vizagapatam	..	Vizagapatam.

B. V. SRI HARI RAO NAYUDU
Inspector General of Registration.

Madras, 3rd January 1934.

TENDER FOR RAISING AND STRENGTHENING THE RIGHT FLOOD BANK OF TAMBRAPARNI RIVER ABOVE AND BELOW PAPAVUR ANICUT.

Tenders will be received by the Executive Engineer, Tinnevelly Division, at his office at Palamcottah up to 4 p.m. on Monday, the 5th February 1934, for the work noted above.

2 Tenders must be submitted in sealed covers and should be addressed to the Executive Engineer, Tinnevelly Division, the name of the tenderer and the name of the work being noted on the cover.

If the tender is made by an individual, it shall be signed with his full name and his address shall be given. If it is made by a firm it shall be signed with the co-partnership name by a member of the firm, who shall also sign his own name, and the name and address of each member of the firm shall be given. If the tender is made by a corporation, it shall be signed by a duly authorised officer who shall produce with his tender, satisfactory evidence of his authorization. Such tendering corporation may be required, before the contract is executed, to furnish evidence of its corporate existence.

3. Each tenderer must pay, as earnest money, a sum of Rs. 1,500 (rupees one thousand five hundred only) into the branch of the Imperial Bank of India or into the Government treasury or sub-treasury within his jurisdiction of the Executive Engineer concerned to the credit of revenue deposits on behalf of the Executive Engineer of the Tuticorin Division and enclose with his tender the challan endorsed accordingly. The earnest money will be refunded to the unsuccessful tenderers on application, after intimation in case of rejection of the tender or at the expiration of two months from date of tender, whichever is earlier. This refund will be authorized by the Executive Engineer by suitable endorsement on the challan. The earnest money will not be received in cash or currency notes by the Public Works Department officers.

The earnest money will be retained in the case of the successful tenderer, and will not carry any interest. It will be dealt with as provided in the tender.

4. When a tender is to be accepted the tenderer whose tender is under consideration shall attend the Division office on the date fixed by written intimation to him. He shall bother upon intimation being given to him by the Executive Engineer of acceptance of his tender make a security deposit of Rs. 1,500 (rupees one thousand five hundred only) in one of the forms prescribed in the Madras Public Works Account Code and sign an agreement in the proper departmental Form for the due fulfilment of the contract. The security deposit together with the earnest money will be returned as security for the due fulfilment of his contract.

5. The tenderer shall examine closely the Madras Detailed Standard Specifications, and also the Standard Preliminary Specifications contained therein, and sign the Divisional office copy of the Madras Detailed Standard Specifications and its addenda volume in token of such study before submitting his tender and rates which shall be for finished work in situ. He shall also carefully study the drawings and additional specifications and all the documents which form part of the agreement to be entered into by the accepted tenderer. The Madras Detailed Standard Specifications and other documents connected with the contract such as specifications plans, descriptive specification sheet regarding materials, etc., can be seen at any time between 11 a.m. and 5 p.m., on office days, in the office of the Executive Engineer, Tuticorin Division.

6. The tenderer's attention is directed to the requirements for materials under the clause "Materials and workmanship" in the "Preliminary Specification." Materials conforming to the British Standard Specifications shall be used on the work, and the tenderer shall quote his rates accordingly.

7. Every tenderer is expected, before quoting his rates, to inspect the site of the proposed work. He should also inspect the quarries and satisfy himself about the quality and suitability of materials. The names of quarries, kilns, etc., wherefrom certain materials are to be obtained will be given in the Descriptive Specification Sheet. The best class of materials to be obtained from the quarries or other source defined shall be used on the work. In every case the materials must comply with the relevant Standard Specifications. Samples of materials as called for in the Standard Specifications, or in the tender notice, or as required by the Executive Engineer in any case, shall be submitted for the Executive Engineer's approval before the supply to site of work is begun. If the contractor, after examination of the source of materials defined in the Descriptive Specifications Sheet, is of opinion that materials complying with the standard or other specifications of the contract cannot be obtained in quality or sufficient quantity from the source defined in the Descriptive Specification Sheet, he shall so state clearly in his tender and state wherefrom he intends to obtain materials, subject to the approval of the Executive Engineer.

The Government will not, however, after acceptance of a contract rate, pay any extra charges for lead or for any other reason, in case the contractor is found later on to have misjudged the materials available. Attention of the contractor is directed to the Standard "Preliminary Specification" regarding payment of conveyance, tolls, etc.

8. The tenderer's particular attention is drawn to the sections and clauses in the Standard "Preliminary Specification" dealing with—

(1) test, inspection and rejection of defective materials and work,
(2) carriage,
(3) construction plant,
(4) water and lighting,
(5) clearing up during progress and for delivery,
(6) accidents,
(7) delays, and
(8) particulars of payment.

The contractor should closely peruse all the specification clauses which govern the rates which he is tendering.

9. A schedule of quantities accompanies this tender notice. It shall be distinctly understood that the Government does not accept any responsibility for the correctness or completeness of this schedule, and that this schedule is liable to alterations by omissions, deductions, or additions at the discretion of the Executive Engineer, Tuticorin Division, or as set forth in the conditions of contract.

He should quote specific rates for each item in the schedule and the rates should be in rupees, annas and in units of fifteen pies. The rates should be written both in words and figures and the units in words.

10. Tenders offering a percentage deduction from or increase on the estimate amounts, and those not submitted in proper form or in due time will be rejected. Rates or lump sum amounts for items not called for shall not be included in the tender. No alteration which is made by the tenderer in the contract form, the conditions of contract, the drawings, specifications, or quantities accompanying same will be recognized; and, if any such alterations are made, the tender will be void.

11. The tenderer should work out his own rates, without reference being made to the Public Works Department current schedule of rates or to the Public Works Department estimate rates which are not open for inspection by tenders.

12. No part of the contract shall be sublet without written permission of the Executive Engineer nor shall transfer be made by power-of-attorney, authorising others to receive payment on the contractor's behalf.

13. If further necessary information is required, the Executive Engineer of the Divn on will furnish such, but it must be clearly understood that tenders must be received in order, and according to instructions.

14. The Executive Engineer or other sanctioning authority reserves the right to reject any tender or all the tenders without assigning any reason therefor.

SCHEDULE.

Item number, probable quantity, description of work and unit.

(1) 1,710,000 c.ft.—Earthwork excavation in light black cotton soil and depositing on bank with initial lead and lift, including breaking clods, ramming, sectioning, etc., as per M.D.S.S. No. 20-A
Per 1,000 c.ft.

(2) 1,53,000 c.ft.—Earthwork excavation in light black cotton soil and depositing on bank with initial lead and lift, including breaking clods, ramming and sectioning as per M.D.S.S. No. 20-B
Per 1,000 c.ft.

(3) 60,000 c.ft.—Earthwork excavation in hard stiff clay, ordinary gravel and earth etc. and depositing on bank with initial lead and lift including breaking clods, ramming, sectioning, etc., as per M.D.S.S. No. 20-A .. .. .. Per 1,000 c.ft.

(4) Extra for every first additional 10 yards lead or part thereof for earthwork over the rate for the initial lead as per M.D.S.S. No. 20-A .. .. Per 1,000 c.ft.

(5) Extra over the rates for the previous extra lift for every additional extra lead of 10 yards or part thereof in arithmetical progression as per M.D.S.S. No. 20-A .. .. Per 1,000 c.ft.

(6) Extra for the additional lead per lift or part thereof over the rate for initial lift as per M.D.S.S. No. 20-A .. Per 1,000 c.ft.

(7) Extra over the rates for the previous extra lifts for every subsequent lift of 1 yard or part thereof in arithmetical progression, as per M.D.S.S. No. 20-A .. .. Per 1,000 c.ft.

(8) 150,000 c.ft.—Breaking slopes of bund to receive new earth 3' x 3' as per M.D.S.S. No. 20-A .. .. Per 1,000 c.ft.

(9) 2,200 c.ft.—Embankment dry pitching revetment 1 foot thick with new stone 1 cubic foot as per M.D.S.S. No. 30. .. Per 100 c.ft.

(10) 3,18,200 c.ft.—Revetment dry pitching revetment 1' thick with new stones 2 cubic feet as per M.D.S.S. No. 30. .. Per 100 c.ft.

(11) 113,000 c.ft.—Gravel for spl. s & things in revetment with selected and pointed including standing before packing as per M.D.S.S. No. 40 lead 5 miles .. .. Per 100 c.ft.

(12) 12,000 c.ft.—Rough stone dry packing 1' thick with old stones including removing as per M.D.S.S. No. 30 .. Per 100 c.ft.

N.B.—(1) Materials should be obtained from the sources mentioned below.

(2) Gravel should be stacked for measurements. Payment for gravel stacking will be made only on stack measurement deducting 10 per cent for voids after stacking is done.

(3) No rewards rates for items not contemplated in the tender notice current schedule of rates for 1933-34 with percentage deductions which the total tendered amount bears to the estimate amount will be allowed in the supplemental agreements.

(4) No extra payment will be made for baling or pumping, if any.

Item.	*Source from which item is to be obtained.*	*Approximate lead.*
Rough stone ..	River margin	2 miles and 1 mile C.T.
Gravel ..	Pirankal or Melaveral ..	8 miles S.R. and 1 mile C.T.

M. S. TIRUMALAI AYYANGAR,
Executive Engineer, Tuticorin Division.

Palamcottah, 10th January 1934.

TENDER FOR THE WORK OF CONSTRUCTING A REGULATOR ACROSS THE ODAMBOGIAR AT 74/5 MILE.

Tenders will be received by the Executive Engineer, Vennar Division, at his office, Tanjore, up to 3 p.m. on 15th February 1934 for the work of constructing a regulator across the Odambogiar at 74/5 mile.

2. Tenders must be submitted in sealed covers and should be addressed to the Executive Engineer, Vennar Division, Tanjore, the name of the tenderer, and the name of the work being noted on the cover. If the tender is made by an individual it shall be signed with his full name and his address shall be given. If it is made by a firm, it shall be signed with the co-partnership name by a member of the firm, who shall also sign his own name and address of each member of the firm shall be given. If the tender is made by a corporation, it shall be signed by a duly authorised officer, who shall produce with his tender, satisfactory evidence of his authorization. Such tendering corporations may be required before the contract is executed, to furnish evidence of its corporate existence.

3. Each tenderer must pay, as earnest money a sum of Rs. 300 (three hundred) only into the branch of the Imperial Bank of India or into the Government treasury or sub treasury within the jurisdiction of the Executive Engineer, Vennar Division, to the credit of Revenue Deposits on behalf of the Executive Engineer, Vennar Division, and enclose with his tender, the challan ordered accordingly. This earnest money will be refunded to the unsuccessful tenderer on application, after intimation is sent of rejection of the tender or at the expiration of two months from the date of tender, whichever is earlier. The refund will be authorised by the Executive Engineer by suitable endorsement on the challan. The earnest money will not be received in cash or currency notes by the Public Works Department officers.

The earnest money will be retained in the case of successful tenderer and will not carry any interest. It will be dealt with as provided for in the tender.

4. When a tender is to be accepted the tenderer whose tender is under consideration shall attend the Division office on the date fixed by written intimation to him. He shall forthwith upon intimation being given to him by the Executive Engineer of acceptance of his tender make a Security deposit of Rs. only in one of the forms prescribed in the Madras Public Works Department Account Code and sign an agreement in the proper departmental form for the due fulfilment of the contract. This security deposit together with earnest money and the amount withheld according to clause 63 of the Standard Preliminary specification of the Madras Detailed Standard Specifications will be retained as security for the due fulfilment of the contract. Failure to enter into the required agreement or to make the security deposit as defined in this paragraph shall entail forfeiture of the earnest money.

5 The tenderer shall examine closely the Madras Detailed Standard Specifications and also the Standard Preliminary Specifications contained therein and sign the Divisional office copy of the Madras Detailed Standard Specifications and its addenda volumes in token of such study before submitting his tender to the rates which shall be for finished work in situ. He shall also carefully study the drawings and additional specifications and all the documents which form part of the agreement to be entered into by the accepted tenderer. The Madras Detailed Standard Specifications and other documents connected with the contract, such as specifications, plans, descriptive specification sheet regarding materials, etc., can be seen at any time between 11 a.m. and 3 p.m. on office days in the office of the Executive Engineer, Vennar Division, Tanjore.

6 The tenderer's attention is directed to the requirements for materials under the clause "Materials and workmanship" in the Preliminary Specification. Materials conforming to the British Standard Specifications shall be used on the work and the tenderer shall quote his rates accordingly.

7 Every tenderer is expected before quoting his rates to inspect the site of the proposed work. He should also inspect the quarries and satisfy himself about the quality and availability of materials. The names of quarries, kilns, etc., wherefrom certain materials are to be obtained are given in the sched ule accompanying the tender. The best class of materials to be obtained from the quarries or other source defined shall be used on the work in every case, the materials must comply with the relevant standard specification. Samples of materials as called for in the standard specifications or in this tender notice, or as required by the Executive Engineer in any case, shall be submitted for the Executive Engineer's approval before the supply to site of work is begun. If the contractor, after examination of the source of materials defined in the descriptive specification sheet is of opinion that materials complying with the standard or other specifications of the contract cannot be obtained in quality or sufficient quantity from the source defined in the descriptive specification sheet, he shall so state clearly in his tender and state wherefrom he intends to obtain materials, subject to the approval of the Executive Engineer.

The Government will not, however, after acceptance of a contract rate pay any extra charges for lead or for any other reason, in case the contractor is found later on to have misjudged the materials available. Attention of the contractor is directed to the Standard "Preliminary Specification" regarding payment of seigniorage, tolls, etc.

8. The tenderer's particular attention is drawn to the sections and clauses in the Standard "Preliminary Specifications" dealing with—

(1) test, inspection and rejection of defective materials and work,
(2) carriage,
(3) construction plant,
(4) water and lighting
(5) cleaning up during progress and for delivery,
(6) accidents,
(7) delay, and
(8) particulars of payment.

The contractor should closely perusa all the specifications clauses, which govern the rates which he is tendering.

9. A schedule of quantities accompanies this tender notice. It shall be definitely understood, that the Government does not accept any responsibility for the correctness or completeness of this schedule and that this schedule is liable to alterations by omissions, deductions or additions at the discretion of the Executive Engineer, Vennar Division. He shall quote specific rates for each item in the schedule and the rates should be in rupees, annas and in case of three pies. The rates should be written both in words and figures and the units in words. The schedule accompanying the tender, shall be written legibly and free from erasures, overwritings or corrections of figures. Corrections when unavoidable should be made by crossing out, initialling, dating and writing.

10. The successful tenderer will be required to sign an agreement in the proper K 2-d departmental form for the due fulfilment of the contract.

11. The contract must not be sublet.

12. Tenders not submitted in proper form or in due time will be rejected.

13. The Executive Engineer, Vennar Division, reserves the right to reject any tender or all the tenders without assigning any reason therefor.

14. The tenderer should at his own cost remove kalli scrub jungle or other minor obstructions met with during execution of work.

15. The tenderer should at his own cost, form dowel banks and water sheets for consolidating and draining the banks as directed by the Executive Engineer.

SCHEDULE.

Quantity and description of work.

7,500 c ft.—Concrete 4-coarse brick jelly in lime mortar, 1 lime and 2 sand including cost and conveyance of all materials to site.
Per 100 c ft.

18,000 c.ft.—Ground moulded, 5-brick in curki masing in foundations and superstructure 1 curki, 2 lime and 4 sand including cost and conveyance of all materials to site. Per 100 c ft.

1,500 c.ft.—Ground moulded brick in cement mortar 1 cement and 4 sand including cost and conveyance of all materials to site except lime, cement which will be supplied departmentally at site of the work. Per 100 c ft.

8,000 s.ft.—Plastering with cement 1" thick 1 cement, sand, including cost and conveyance of all materials to the site excepting cement, which will be supplied departmentally at site of the work. Per 100 sq ft.

2,000 s.ft.—Ground moulded brick blocks in curki mortar including conveyance of all materials to site and packing. Per 100 c ft

200 c ft.—R C work, Concrete 4-coarse granite jelly 1" in 4" ring in cement mortar 1—2—4, cement, sand and metal for reinforced concrete including field control including consolidating, curing and cost of all materials and conveyance excepting reinforcements. Per 100 c ft.

1,100 lb.—Cutting ½" diameter and ¼" diameter M S rods in suitable lengths and providing hooks and bends for reinforcement and tying as the reinforcement as per drawing cost of G.M.S. wire.
Per pound.

54 s ft.—Cut-stone work two thick dressed including cutting grooves and conveyance to site and fixing in position. Per s. ft.

Lump sum—Earthwork excavating foundations in dry in all soils and filling in respective of all leads and lifts. Per 1000 c ft.

Lump sum—Earthwork excavating in hard in wet or slushy soil (pumping being done separately), and forming approach banks up to a distance of 100 feet from the river margin in either of in S. 20 E) irrespective of all leads and lifts. Per 1,000 c ft.

Lump sum—Shoring with timber planks including wedges as soon about 3 feet deep ... ... Per s ft.

Lump sum—Shoring with timber planks including wedges every foot beyond 3 feet ... ... Per s ft.

NOTE.—1. The specification for items of work will be as per the Madras Detailed Standard Specification.

3. The M.S. rods, R.C. shutters, R.S. beams, and cement will be supplied departmentally and the rate for steam which cement appears will be inclusive of cost of cement.

4. Rate for shoring etc. will be for the cost of erection, dismantling and clearing away from site of all materials used and shall exclude cost of timber, etc., the materials being the property of the contractor and not of this department.

5. The proposed rates for the R.C. work should be got approved by the Executive Engineer.

6. The quarries from which the following materials are to be obtained are detailed below :—

Name of material.	*Name of quarry.*
(1) Granite jelly for reinforced concrete.	Thennamadevi.
(2) Cuttings	Kolathur quarry.

7. No separate charges will be paid for steel for material construction of water for R.C. work etc., and the contractor should include his own arrangements for steel for materials and for the conveyance of water for the works.

8. The charges for bailing water and for pumping dead that may be found necessary during execution and the work will be met with by the department.

N. PADMANABHA AYYAR,
Executive Engineer, Tanjore Division.

Tanjore, 6th January 1934.

SALE OF ARRACK AND OPIUM PRIVILEGES IN THE TOWN OF MADRAS FOR THE LEASE 1934-1935.

NOTICE is hereby given that the partial arrack shops, foreign liquor taverns, ganja and opium shops in the subjoined schedules will, for the term commencing from 1st April 1934, be put up to public auction by the Revenue Divisional Officer of Madras at his office on Friday, the 16th February 1934, commencing at 12 noon.

SCHEDULE I.

Arrack shops.

Shop number and locality.

1 New Washermanpet—Thyrotigai High Road—Between the cross road connecting that road with Ekhaddi Road on the north and the junction of Kasthipet Road and Tiruvottiyur High Road on the south.

2 Royapuram Mannaimadi Koil Street—Between the Police Station on the north and the Pumping Station Street on the west and Andra Kovil Street—between Kalasalingam Road on the north and Pumping Station Street on the south.

3 Old Washermanpet—In an area bounded on the north by Venkatasubbiah Street, south by Cemetery Road, east by West Side Cemetery Road and west by Tiruvottiyur High Road.

4 Perambur—Perambur High Road—Between the junction of the Railway and the High Road on the east and the Toll gate on the west.

5 Georgetown—Chinnayagapuram Koil Street—Between Kattabomman Street on the east and Broadway on the west. The door facing Chinnayagapuram Koil Street should be closed.

6 Georgetown—The shop should be opened in the Government building on R.S. No. 6642/1 of Georgetown, door No. 9/35, Thambuchettipalam Street. The rent for the building will be considered later. The purchaser of the shop may rent the additional stable No. 3/37, 37 accommodation in the Government building by levied [sufficient difficult before on after the opening of the shop for the sale.

7 Georgetown—Seven Wells Street—Between St. Xavier Street on the north and Annasi Koil Street on the south.

8 Georgetown—Ellepeal Chitti Road—Between Kasthipet Medali Street on the east and Wall-Tax Road on the west.

9 Chintadripet—Cocoon River Road—Between Swami Nayakan Street on the east and Arumachala Nayakan Street on the south.

9*a* Chintadripet—Arulananda Pagier Street—Between Chetti Setaur Road on the east and Karuvadukkam lane on the west on Pudukad Street—Between Dharmaraja Koil on the north and Chetti Setaur Road on the south. (The shop should not face Chetti Setaur Road on which the liquor runs.)

11 Pattamal—Anywhere in Immappan Street or Pattamal Medali Street.

12 Pudupet—North Butts Road, from Pigeon Bridge up to Madras City Police Headquarters Home Lines; east and south Cooum Road, west, Velayudha Chetti Street running from Butts Road to Cooum Road. The shop should be located in any pucca-built house with a tiled roof, but not over the Commissariat Lines or within 50 yards of Huron Road or Cooum Road or the sweeping end of Velayudha Chetti Street.

12*a* Kasthipet—Agra Isvaran Koil Road or Village Road—Between Kanagathalam High Road on the north and the Police Station on the south.

14 Triplicane—Thiru Attisan Perumal High Road—Between Beli Road on the east and Beggar Street on the west.

15 Triplicane—Any where in Old Mosque Street, Pallavan Bazar, (Closure under re-adjustment.)

16 Royapetta—Royapettah—Royapetta High Road—Between Peters Road on the north and Poster Street on the south.

17 Teynampet—Mount Road—Between the new Mount Road in the north and the Police Station to the south.

18 Mylapore—Appa Mudali Street—Between Canterbury Road on the north and Main Church Street on the south of Canterbury Road—Between the Police Lines on the east and the Bridge on the Buckingham Canal on the west.

SCHEDULE II.

Taverns.

Taverns situated and locality.

1 Kasapuram—Broadway Corner Pycs Road.

2 Washermanpet—Pycs Wells Street—Between Abdulla Rowthan Street on the north and St. Xavier Street on the south, on No. Xavier Street—Between Seven Wells Street on the east and Mint Street on the west.

3 Georgetown—Anaikaya Koil Street—Between Govindappa Naick Street on the east and Mint Street on the west.

Taverns situated and locality.

4 Vepery—Vepery High Road—Between Pycs Station Road on the east and Atchamma Road on the west.

5 Egmore—The new shop should be located in Swami Reddi lane.

6 Triplicane—Pycrofts Road—Between Viravagharan Medali Street on the east and Triplicane High Road on the west.

SCHEDULE III.

Ganja shops.

Shop number and locality.

1 Georgetown—Mannadi Street—Between Moore Street on the east and Ayyappa Chetti Street on the west.

2 Chintadripet—Thiru Kannar Road—Between Mint Street on the east and Wall Tax Road on the west.

3 Washermanpet—Thrivottiyur High Road—Between Kannappa Ayyar Street on the north and Cemetery Road on the south.

4 Choolai—Anjuvannam D'Mello's Road.

5 Triplicane—Pycrofts Road—Between Viravagharan Medali Street on the east and Wallajah Street on the west.

6 Purasawalkam—Purasawalkam High Road—Between Gangadaraswami (upkeep) and Mookambal streets.

7 Egmore—St. Peter's Road—Between Royapetta High Road and Triplicane High Road.

8 Pudupet—Between Basin Bridge and Egmore Police Court.

SCHEDULE IV.

Opium shops.

Shop number and locality.

1 Washermanpet—Thrivottiyur High Road—Between Kannappa Ayyar Street on the north and Cemetery Road on the south.

2 Georgetown—(1) Tevaperumalpuram Street—Between Anna Pillai Street on the north and Andappa Naick Street on the south, or (2) Andappa Naick Street—Between Varadarajulu Ajjan Street on the east and Mint Street on the west.

3 Chintadripet—Allikulam Karnatic Gate Street on D'Mello's Road.

4 Triplicane—Pycrofts Road—Between Triplicane High Road on the east and Amir Mahal on the west.

N.B.—As the auction proceeds, each person whose bid is provisionally accepted shall at once make a further deposit of half a month's rent (in addition to the initial) deposit of Rs. 50) for each shop unless the initial deposit equals or exceeds two months' rent. Should he fail to do so, the initial deposit made by him will be forfeited and the shop will be put up again immediately or otherwise disposed of by the Revenue Divisional Officer and the defaulter will be debarred from bidding again for the same or for any other shop. The result will be at the risk of the defaulter who will forfeit all again and in the event of a loss, will be required to make good the deficiency between the total amount payable for the whole period under the terms of the original sale and the total amount payable by the successful bidder at the resale.

6. Successful bidders will be allowed to open their shops only on unobjectionable sites within the limits specified above and at a distance of not less than 100 yards from one another

3. (a) Every person whose bid is provisionally accepted shall

(i) at once, if so required by the selling officer or otherwise at the close of the day's sale, deposit in addition to the deposits made under clause 1 half a month's rent for each shop knocked down to him unless the initial deposit equals or exceeds two months' rent;

(ii) at once apply in writing for a license for each shop knocked down to him and within a week from the date of sale, furnish the Inspector of Excise, Madras Town Circle, with the boundaries of the site selected by him for the location of the shop and the Revenue Divisional Officer with a statement in the prescribed form to be obtained at the Revenue Divisional office showing details of the immovable property possessed by him, or in which he has an interest, together with accurate and full details of encumbrances, etc., thereon ;

(iii) within fifteen days from the date of sale deposit such a further sum as with the deposits already made under sub-clause (i) supra will make up two months' rent of all shops knocked down to him.

(b) Further if the Revenue Divisional Officer is not satisfied that any such person can be trusted to pay his rent punctually and fully, he may require him, in addition to the deposits required under clause (a) (iii) supra either

(i) to deposit two months' rent of all shops knocked down to him, or

(ii) to execute a mortgage of his immovable property in favour of the Government for all moneys that may become due under the terms of the contract with a power of sale in favour of the mortgagee to be exercised in default of payment thereof by the purchaser, or

(iii) to produce a surety or sureties, to be accepted by the Revenue Divisional Officer who should execute a security bond for the due payment of all moneys that may become due by him under the terms of the contract and to execute a mortgage deed of his or their immovable property in favour of the Government for the payment of all moneys due under the said contract by the purchaser, with a power of sale in favour of the mortgagee in default of payment thereof, by the surety or sureties or by the purchaser, or

(iv) If the Revenue Divisional Officer is not satisfied that the value of his immovable property tendered as security is adequate, he may require such person further to produce, in addition to his mortgage of his property, a surety or sureties to be approved by the Revenue Divisional Officer who shall execute a security bond for the balance of the money that may become due and execute a mortgage deed of the surety or sureties' property in favour of the Government. The sureties referred to in sub-clauses (iii) and (iv) should submit to the Revenue Divisional Officer a statement in the prescribed form annexed to this notification showing details of their immovable property. The purchaser shall be bound to carry out the provisions of sub clauses (i) to (iv) above, within fifteen days from the date of sale.

The bond and the mortgage deeds shall be stamped and registered at the expense of the purchaser. He shall also be bound to execute a counterpart agreement.

(c) On the failure of any person to make deposit or apply for a licence under clause 3 (a) above or to comply with any requisition or to execute any engagement under clause 3 (b) above, the deposits already made may be forfeited and the shop may be resold or otherwise disposed of by the Revenue Divisional Officer. Resales under this condition will be at the risk of the defaulting bidder, who will forfeit all gain and, in the event of a loss, will be required to make good the deficiency between the total amount payable for the whole period under the terms of the original sale and the total amount payable by the successful bidder at the resale. In the latter case, the forfeited deposits will be deducted from the loss arising from the resale, and the remainder, if any, will be recoverable as the arrear revenue as if it were an arrear of land revenue. Should, however, the forfeited deposits be greater than the loss by resale, the whole of such deposits will be credited to Government. The defaulting bidder will have a suitable bidder if the shop is disposed of otherwise than by resale and such disposal results in loss to Government as compared with the original sale. Disposal otherwise than by resale includes closure.

4 Temporary licence will not be issued except in special cases and in no case where the issue of the permanent licence is delayed through the failure of the licensee to comply with the conditions set forth above and in the annual notification of the Commissioner of Excise.

5. As regards the payment of kists, etc., the following rules will be observed:—

(i) The kists, etc., should be paid not later than the 10th of each month.

(ii) Interest at the rate of one pie per rupee per month will be charged on payments made after the 10th of the month.

(iii) Failure to pay the kist, etc., before the 25th of the month will render the shop liable to be resold at the risk of the defaulter.

(iv) For payments after the 10th fine will be levied at the following rates:—

				As.
Kists below Rs. 20			..	1
Kists from Rs. 20 and below Rs. 50			..	2
,,	Rs. 50 and below Rs. 100		..	3
,,	Rs. 100 and below Rs. 200		..	6
,,	Rs. 200 and below Rs. 400		..	12
,,	Rs. 400 and below Rs. 800		..	24
,,	Rs. 800 and below Rs. 1,500		..	40
,,	Rs. 1,500 and below Rs. 2,500		..	60
,,	Rs. 2,500 and below Rs. 4,000		..	75
,,	Rs. 4,000 and below Rs. 6,000		..	100
,,	Rs. 6,000 and above		..	150

6 Shops in respect of which kist is not paid for the month will be resold every month on the 25th of that month or on the day of closing account in the treasury. If that day happens to be a public holiday or a Sunday, the resale will be held on the next working day, immediately preceding.

7. All arrack, ganja and opium shops and foreign liquor taverns within three miles of a polling station should be closed on the days of election to the Municipality, Legislative Council and the Assembly, and all foreign liquor taverns should be closed on all Sundays.

8 Shops marked * should be closed on *week days* from 11-30 a.m. to 1 p.m., on pay day from 11-30 a.m. to 1 p.m. and from 4 p.m. to 8 p.m. and on *Sundays and on such Mill holidays* as are festival days, as all hours except between 11-30 a.m. and 4 p.m.

9. The monthly maximum limit of supply of opium to shops will be as below:—

Opium shop No. 1			..	20 seers.
,,	No. 2		..	44 ,,
,,	No. 3		..	18 ,,
,,	No. 4		..	37 ,,

10. The monthly maximum limit of supply to ganja shops will be as follows:—

Shop 1	Mannady	..	..	40 seers.
,, 2	China Bazar	..	..	70 ,,
,, 3	Washermanpet	..	..	65 ,,
,, 4	Chintal	..	..	40 ,,
,, 5	Triplicane	..	..	80 ,,
,, 6	Purasewakam	..	..	40 ,,
,, 7	Kovapetta	..	..	40 ,,
,, 8	Pudupet	..	..	40 ,,

The Mid Holidays are—(1) Mahalaya Amavasya, (2) English New Year Day, (3) Pongal, (4) Mattu Pongal, (5) Tamil New Year Day, (6) Telugu New Year Day, (7) Nonbu, (8) Deepavali (9) Ramzan, (10) Bakrid, (11) Muharram, (12) Vinayagar Chathurthi, (13) Christmas and (14) Ayuthapuja.

T. G. RUTHERFORD,
Collector of Madras-Chingleput.

Madras, 10th January 1934.

TENDER FOR SUPPLY OF SHEEPSKINS.

NOTICE is hereby given that sealed tenders will be received up to 11 o'clock on Monday, the 5th February 1934, by the Superintendent, Government Press, Mint Buildings, Madras, for the supply of sheepskins mentioned in the subjoined schedule. Tenders must be accompanied by samples and a "Revenue Deposit" receipt for Rs. 50 granted by the Imperial Bank of India, Madras, in favour of the Superintendent, Government Press. In default of such deposit the tender will be rejected. This deposit will be returned on demand to the unsuccessful tenderers after tenders have been settled while the deposit of the successful tenderers will be retained and dealt with as provided in paragraph 2. The sheepskins supplied should, in all respects, be equal to the sample accepted. Twenty-five per cent of the quantity accepted must be delivered within seven days and the remainder within one month from the date of acceptance of tender.

2 The successful tenderer must deposit within twenty-four hours of the receipt of the intimation of the acceptance of his tender a sum equal to 10 per cent of the value of the accepted tender to the credit of "Revenue deposits" into the Imperial Bank of India, Madras, in favour of the Superintendent, Government Press, as security for the due and faithful performance and observance of the terms and conditions mentioned hereon. If the successful tenderer does not deposit the security in the manner provided above the initial deposit paid by the tenderer will be forfeited. After the payment of the security hereinbefore provided the initial deposit will be returned to the tenderer and if he fails to supply sheepskins of the correct size and quality within the time mentioned above, the security deposit will be forfeited. The Superintendent reserves to himself the right of rejecting all or any of the tenders and to order the quantity from two or more tenderers without assigning any reason for doing so.

SCHEDULE.

Unsplitted not less than 15"×19"	.. No. 2000
Do. 21"× 36"	.. No. 3000

A. LEPPER,
Superintendent of Stationery.

Government Press, Mint Buildings,
Madras, 11th January 1934.

GOVERNMENT PUBLICATIONS FOR SALE.

AT THE GOVERNMENT BRANCH PRESS, 165, MOUNT ROAD, MADRAS S.C., AND BY AGENTS.

[*A Catalogue of all Madras Government Publications available for sale may be obtained gratis from the Government Press, Mint Buildings, or at Mount Road Branch, Madras.*]

[*The amounts within parentheses are for packing and postage.*]

[*Remittances in the form of Postage Stamps will be accepted only for amounts of 4 annas and less and that in stamps of one anna or lower denomination.*]

ACT—MADRAS—III OF 1913 (as modified up to 1st October 1933). As. 4-3 (6 p.).

ACT—MADRAS—IV OF 1933. Kannada. As. 1-3 (6 p.).

ACT—MADRAS—V OF 1933. Kannada. As. 1-9 (6 p.).

ACT—MADRAS—XXII OF 1933. Kannada and Malayalam. As. 1 (6 p.).

ACT—MADRAS—XXIII OF 1933 Hindustani, Tamil, Telugu, Kanarese and Malayalam. As. 1-3 (6 p.) each.

ACT—MADRAS—XXV OF 1933—LOCAL BOARDS (AMENDMENT). English. As. 1-9 (6 p.).

STANDING ORDERS OF THE BOARD OF REVENUE—
Vol I—Nos 35. Pies 3 (6 p.). Nr. 36 Pies 3 (6 p.).
Vol II—Correction Slip Nos. 43 to 48 Pies 3 (6 p.) each
Vol. IV—Nos. 26 to 31. Pies 3 (6 p.) each.

STATISTICS OF CIVIL COURTS FOR 1933. As. 10 (1 a).

STATISTICS OF CRIMINAL COURTS FOR 1932. As. 6 (1 a.).

SEVENTY-SEVENTH LIST OF CORRECTIONS TO THE MADRAS FOREST DEPARTMENT AND ACCOUNT CODE. Vol. I. Pies 3 (6 p.).

FIFTY-THIRD LIST OF CORRECTIONS TO THE FOREST DEPARTMENT AND ACCOUNT CODE. Vol II. Pies 3 (6 p.).

DISTRICT GAZETTEER, VOL. III—1933—
BELLARY. Re. 1-6 (3 a.).
MADURA Rs. 1-10 (5 a. 6 p.).
TRICHINOPOLY. Re. 1-6 (3 a. 6 p.).

KANARESE EQUIVALENTS OF ENGLISH TERMS IN—
HISTORY, ECONOMICS, POLITICS AND CIVICS. ANNA 1 (6 p.).

TAMIL EQUIVALENTS OF ENGLISH TERMS IN COMMERCE. As. 2 (6 p.).

MALAYALAM EQUIVALENTS OF ENGLISH TERMS IN—
CHEMISTRY. As. 3 (6 p.).
GEOGRAPHY. As. 3 (6 p.).
HISTORY, ECONOMICS, ADMINISTRATION, POLITICS AND CIVICS. As. 7 (1 a.)
MATHEMATICS. As. 3 (6 p.).

MONTHLY LIST OF GAZETTED OFFICERS—1st December 1933. As. 12 (1 a. 6 p.).

SPECIAL TEST NOTIFICATION. As. 3 (6 p.).

LIST OF GAZETTED OFFICERS IN THE MADRAS PRESIDENCY CORRECTED UP TO 1ST DECEMBER 1933. As. 12 (1 a. 6 p.).

CHAIN SURVEY MANUAL. Telugu. As. 8 (2 as. 6 p.)

FOURTH LIST OF CORRECTIONS TO THE MADRAS LEGISLATIVE COUNCIL MANUAL. Pies 3 (6 p.).

FORTY-NINTH AND FIFTIETH LISTS OF CORRECTIONS TO THE MADRAS SERVICES MANUAL. Vol. I. Pies 3 (6 p.) each.

TWENTY-FIFTH LIST OF CORRECTIONS TO THE MADRAS SERVICES MANUAL. Vol. II. Pies 3 (6 p.). No. 26. Pies 6 (3 p.). No. 27. Pies 3 (6 p.)

QUARTER CLOTH AND PRINTED COVERS. Re. 1-6 (3 as. 6 p.).

PROCEEDINGS OF THE MADRAS LEGISLATIVE COUNCIL—
Vol. LXVIII.—No. 1, Monday, 30th October 1933. As. 6 (2 as. 6 p.). No. 2 Tuesday 31st October 1933. As. 6 (3 as. 6 p.). No. 3, Wednesday, 1st November 1933. As. 8 (1 a. 6 p.). No. 4, Thursday, 2nd November 1933. As. 8 (1 a. 6 p.). No. 5, Friday, 3rd November 1933. As. 6 (1 a. 6 p.). No. 6 Saturday, 4th November 1933. As. 8 (1 a. 6 p.). No. 7, Monday, 6th November 1933. As. 6 (1 a. 6 p.). No. 8, Tuesday, 7th November 1933. As. 6 (1 a.). No. 9, Wednesday, 8th November 1933 As. 8 (1 a. 6 p.). No. 10, Friday, 10th November 1933 No. 11, Saturday, 11th November 1933. No. 12, Monday, 13th November 1933 No. 13, Tuesday, 14th November 1933. As. 6 (1 a. 6 p.) each.

RECORDS OF FORT ST. GEORGE—
FORT ST. DAVID CONSULTATIONS, 1725. Re. 0-6 (6 as.).
FORT ST. DAVID CONSULTATIONS, 1739. Re. 0-8 (7 as.).

LIST SHOWING NAMES OF TOWNS AND VILLAGES IN THE REGISTRATION DISTRICT OF VIZAGAPATAM—Correction Slips Nos. 34 to 35. Pies 6 (3 p.) each. No. 36. Re 1 (6 p.). No. 37. As. 8 (5 p.). No. 38. As. 14 (6 p.). No 39. As. 10 (5 p.)

SEASON AND CROP REPORT OF THE MADRAS PRESIDENCY FOR THE AGRICULTURAL YEAR 1932-33. (Fasli 1342.) Re. 1-12 (4 as. 6 p.).

T.S.L.C. TEXT BOOK—*Oriya*, Higher, 1936. As. 10 (2 as. 6 p.).

REVISED MANUAL OF TALUK ACCOUNTS (GENERAL). [Embodies the corrections issued in Slips Nos. 1 to 28 and also the amendments issued up to 30th June 1933.] English. Re. 2 (7 as.).

'VIVASAYAM' CALENDAR, 1934. English. Anna. 1 (2 as. 6 p.).

TWENTY-FIRST LIST OF CORRECTIONS TO THE MANUAL OF VILLAGE ACCOUNTS (SPECIAL for the Nilgiri District). Anna 1 (6 p.).

THIRTY-FIRST LIST OF CORRECTIONS TO THE MANUAL OF VILLAGE ACCOUNTS (Special for Malabar District) Anna 1 (6 p.).

TWENTY-EIGHTH LIST OF CORRECTIONS TO THE MANUAL OF VILLAGE ACCOUNTS FOR SOUTH KANARA DISTRICT. Anna 1 (6 p.).

ALPHABETICAL LIST OF VILLAGES IN THE TALUKS AND DISTRICTS OF THE MADRAS PRESIDENCY—Corrected up to September 1933. Re 0 (14 as.).
MALABAR. As. 8 (3 p.).
VIZAGAPATAM. Rs. 1-8 (5 as.).
NORTH ARCOT. As. 6 (3 p.)
GUNTUR As. 3 (6 p.).
SOUTH ARCOT. As. 6 (3 p.).
TRICHINOPOLY. As. 3 (6 p.).
TANJORE As. 6 (3 p.).
CHINGLEPUT. As 8 (5 p.).
KISTNA. As. 3 (6 p.).
NELLORE. Anna 1 (6 p.).
WEST GODAVARI. As 3 (6 p.).
TINNEVELLY. As. 3 (6 p.).
NELLORE As 5 (5 p.).
CUDDAPAH As. 3 (6 p.)
KURNOOL. As 3 (6 p.).
SOUTH KANARA. As. 2 (3 p.).
COIMBATORE. As. 3 (3 p.).
ANANTAPUR. As. 3 (3 p.).
CHITTOOR. As. 9 (6 p.).
RAMNAD As 12 (1 a.).
GANJAM. Re. 1-4 (4 as. 6 p.).
MADURA. As. 3 (6 p.).
BELLARY. As. 3 (6 p.).
SALEM As. 3 (6 p.).
EAST GODAVARI. As. 3 (6 p.).

GOVERNMENT OF INDIA NEW PUBLICATIONS FOR SALE.

ACTS—INDIA—
XV OF 1933—Workmen's Compensation (Amendment). Anna 1 (6 p.).
XVI OF 1933—Land Acquisition (Amendment). Anna 1 (6 p.).
XVII OF 1933—Indian Wireless Telegraph. Anna 1 (6 p.)
XVIII OF 1933—Income-tax (Amendment) Anna 1 (6 p.).
XIX OF 1933—Indian Railways (Amendment). Anna 1 (6 p.).
XX OF 1933—Cotton Textile Industry (Protection) Amendment. Anna 1 (6 p.)
XXI OF 1933—Indian Arbitration (Amendment). Anna 1 (6 p.).
XXII OF 1933—Cantonments (House accommodation Amendment). Anna 1 (6 p.).
XXIV OF 1933—Indian Tea Control. Anna 1 (6 p.).
XXV OF 1933—Indian Merchant Shipping (Second Amendment). Anna 1 (6 p.).
XXVI OF 1933—Dangerous Drugs (Amendment). Anna 1 (6 p.).
REPORT ON THE WORKINGS OF THE INDIAN COMPANIES FOR 1932-33. Re. 1 (4 as. 6 p.).
INDIA IN 1931-32. Re. 1 (7 as. 6 p.).

PRIVATE ADVERTISEMENTS.

ON or after 18th January 1934, I intend moving the High Court to enrol me as an Advocate thereof.

P. APPUNNI PANICKAR.

Cherpalcheri, 18th December 1933.

ON or after 16th January 1934, I intend moving the High Court to enrol me as an Advocate thereof

S. SAMBASIVAN.

Sonnkalathur, 16th December 1933.

ON or after 15th February 1934, I intend moving the High Court to enrol me as an Advocate thereof.

D. KHAVANARAYANA.

Madras, 4th January 1934

ON or after 6th February 1934, I intend moving the High Court to enrol me as an Advocate thereof.

MUHAMMAD ABDUL HAKIM.

Madras, 4th January 1934

On or after 25th January 1934, I intend moving the High Court to enrol me as an Advocate thereof.

L. V. RANGASAMY

Madura, 8th January 1934.

On or after 15th February 1934, I intend moving the High Court to enrol me as an Advocate thereof.

L. NARASIMHACHARYULU.

Manjipanam, 8th January 1934.

On or after 10th February 1934, I intend moving the High Court to enrol me as an Advocate thereof.

V. ATMANATHAN.

Tiruturaipondi, 9th January 1934.

On or after 8th February 1934, I intend moving the High Court to enrol me as an Advocate thereof.

SANJIVA TALAVAR.

Mangalore, 11th January 1934.

FROM February 1, 1934, my name will be K. C. Gopalan.

K. C GOPALA DESIKAN (*District Munsif*).

Nagapatam, 11th January 1934.

I, Baraja Patro—Guru, shall hereafter be known as Baraja Mahanty—Mahanty.

BARAJA PATRO.

Dhenkanala, 22nd December 1933.

I, Chimakurthi Venkatasubbiah, son of Chimakurthi Brahmaiah Chetty, shall hereafter be known as Chimakurthi Venkatasubbiah Gupta or C. Venkatasubbiah Gupta

C. VENKATASUBBIAH.

Madras, 15th January 1934.

INSOLVENCY NOTICES.

I.P. No 37 of 1933, on the file of District Munsif's Court, Bapatla has been filed by Bhatu Vujayaya, to adjudicate him an insolvent. It is posted to 26th January 1934 for hearing.

V. VENKATARAMAIAH,
Vakil for Petitioner.

Bapatla, 6th January 1934.

Notice is hereby given that Dasari Veeraraghavayya of Patchalmpilparru filed I.P. No. 42 of 1933, on the file of District Munsif's Court, Bapatla, and the same is posted to 22nd January 1934 for adjustment.

A. RAMASUBBA RAO,
Vakil for Petitioner.

Bapatla, 6th January 1934.

ESTATE OF T. S. NATARAJAN (DECEASED).

The Administrator-General of Madras hereby gives notice that he is administering from 4th day of January 1934 the estate of T. S. Natarajan, late a Professor of Chemistry, Pachaiyappa's College, Madras, but now deceased, under the provisions of section 32 of the Administrator-General's Act, 1913, as amended by the Administrator General's Amendment Act XXXII of 1929, without any grant of Administration and that all persons having claims against the said estate as creditors, next of kin, legatees or in any other manner whatsoever should prefer their claims to the said Administrator-General on or before the 16th day of February 1934 after which date he will proceed to make a distribution of the assets of the said estate and will recognize in such distribution only such claims as shall have previously been established to his satisfaction.

S RANGASWAMI AYYANGAR,
Administrator General.

Madras, 4th January 1934.

MADRAS : PRINTED AND PUBLISHED BY THE SUPERINTENDENT, GOVERNMENT PRESS.

Reg. No. 1—M.

THE FORT ST. GEORGE GAZETTE

PUBLISHED BY AUTHORITY

No. 11] MADRAS, TUESDAY EVENING, JANUARY 16, 1934. [Price, 3 as. 6 p.

Part III—Proceedings of the Indian Legislature

CONTENTS.

PAGE

Reports of Select Committees on—
Indian Tariff (Second Amendment) Bill 1
Draft Amendment to the Standing Orders of the Legislative Assembly Bill 4
Act No. 29 of 1933.—Indian Tariff (Amendment) Act 4
No. XXVIII of 1933.—Indian Tariff (Second Amendment) 5

Bills introduced in the Council of State and Legislative Assembly, Reports of Select Committees presented to the Council and Assembly and Bills published under Rule 18 of the Indian Legislative Rules.

GOVERNMENT OF INDIA.

LEGISLATIVE ASSEMBLY DEPARTMENT.

The following Report of the Select Committee on the Bill further to amend the Indian Tariff Act, 1894, the Indian Finance Act, 1931, and the Sea Customs Act, 1878, for certain purposes, was presented to the Legislative Assembly on the 1st December 1933 :—

We, the undersigned Members of the Select Committee to which the Bill further to amend the Indian Tariff Act, 1894, the Indian Finance Act, 1931, and the Sea Customs Act 1878, for certain purposes, was referred, have considered the Bill, and have now the honour to submit this our Report, with the Bill annexed thereto.

2. We recognize that it is equitable that the oil which the Bill aims at making chargeable with import duty as illuminant oil should pay that duty if it is capable of use and is being extensively and increasingly used for purposes previously served by the inferior brands of "kerosene" which are already subject to excise duty. In order to satisfy ourselves on this point we examined certain witnesses representing trade interests affected by the Bill. On the one hand, the representatives of the importers although they assured us that they themselves imported and sold the oil solely as oil for use in engines, nevertheless admitted that they were unable, in spite of their best efforts, to prevent dealers from selling the oil as lamp oil, or consumers from so using it, and that they were equally unable to give

definite figures for the proportion so used; on the other hand, the representatives of the interests engaged in the manufacture and distribution of kerosene have made statements regarding the growing encroachment of that oil on the coal kerosene market which bore out the inferences that the Government had drawn from the statistical returns.

We considered with care two aspects of the Bill on which apprehensions were expressed.

It was suggested that the imposition of the high rate of duty on this light diesel oil because of its capacity for use as an illuminant might operate to raise the price to the consumer of oil genuinely intended and suitable for fuel purposes. Oil is used to a considerable extent in small engines employed in connection with agricultural operations, and we would deprecate anything in having the effect of enhancing the cost of fuel oil to people using it for industrial or agricultural purposes. We have been unable to reach any certain conclusion as regards the possible effect on prices of diesel oil generally of subjecting to the higher duty the particular grades of oil that are now in question. The representatives of Government assure us that they do not anticipate any increase on the ground that other diesel oils which are acceptable for use in diesel engines as the oil affected by this measure and which are available in the Indian market, will serve to satisfy the local demand, and that the present imports of oils affected by this measure are insufficient to exercise an appreciable effect on market prices. We have been further assured that Government will carefully watch the situation with the object of checking whether developments are such as to indicate that genuine users of diesel oil for power purposes are being placed at an appreciable disadvantage by the operation of the Bill, and that if it were established that any substantial popular results to those requiring diesel oil for industrial or agricultural purposes, Government will consider it obligatory upon them to take steps to redress that result. It is only on the strength of these assurances that we have found ourselves able to support this measure.

The second point on which apprehensions were expressed was the nature and the adequacy and impartiality of the test by which ultimate liability to the duty as illuminant oil will be decided. We are assured that the standard lamp to be used is an instrument approved by technological experts for the purpose, and that adequate provision can be secured by the rules governing the manner of making the contemplated tests to allay such apprehensions. We note further that in the event of any dispute the importer will be able to take advantage of the provisions relating to appeal and revision that are embodied in the Sea Customs Act. It was explained that Government have no intention of fixing the standard in such a way as to apply the new duty to oils that are inferior as illuminants to the lowest grades of oil which are at present liable to customs or excise duty at the rates prescribed for kerosene.

We have appended to this Report a note in which some of us have expressed our views on the more general aspects of the taxation of illuminant oils.

3. The Bill was published in the *Gazette of India*, dated the 25th November 1933.

4. The Bill has not been altered, and we recommend that it be passed as now reported.

B. L. MITTER.
GEORGE SCHUSTER
* K. P. THAMPAN.
BA MAUNG.
WAHIUDDIN.
M. A. AZIM.
* S. C. MITRA.
S. GRANTHAM.
F. E. JAMES.
B. S. SARMA.
* ZIAUDDIN AHMAD.
* B. V. JADHAV
* LALCHAND NAVALRAI.

New Delhi,
The 30th November 1933.

* Subject to a Note.

NOTES.

We have signed the report subject to the following reservations. We are not given any data to satisfy us that the major portion or an appreciable portion of the diesel oil proposed to be brought under the scope of the Bill is being used as illuminant, leading to any substantial loss of revenue.

The primary purpose for which the oil is imported is for use as fuel for oil engines employed for industrial and agricultural purposes, and for that it is distinctly superior to the ordinary diesel oil sold in the market. The fact that it can be used also as a low grade illuminant and is being actually used as such by many poor people does not induce us to support this measure. This oil was introduced into the market only recently by some enterprising Indians, and it is too early to assume in the absence of any definite data to the contrary, that it has adversely affected the excise duty on the kerosene which it might have displaced.

We were made to believe that the Honourable the Finance Member was willing to provide a machinery by which those who use this oil for running engines could be given refund of the increased duty. If such a provision is embodied in the Bill itself we might be willing to support this measure.

The low grade kerosene used by the poor villagers ought to be subjected to a lower duty than for the ordinary kerosene oil. In our opinion different rates can be determined by the standard test lamps shown to us. We are, therefore, of opinion that the customs duties on crude kerosene oil should be lowered and that diesel oil and crude kerosene oil which may be used for the same purpose should be charged the same custom duties.

K. P. THAMPAN.
B. V. JADHAV.
ZIAUDDIN AHMAD.
S. C. MITRA.

If the duty on diesel oil is increased its price will go up and the genuine users of the diesel oil and the poor people who use the illuminant portion of it will be at a disadvantage. Some provision should be made for rebate or some such return beyond an assurance that Government will carefully watch the situation.

2. In view of the fact that diesel oil of the Indian Companies Messrs. the Mills Store and National Petroleum, in comparison with red kerosene oil, even if illuminant by test, is inferior in the sense of being coarser in colour, giving unsteady light, having a diminishing flame and being more smoky, the incidence of import duty on it should be lesser than the excise duty levied on red kerosene. Therefore the duty proposed in clauses 3 and 4 of the Bill be reduced.

LALCHAND NAVALRAI.

9th 1st December 1933

L.A. BILL No. 47 OF 1933.

(As reported by the Select Committee)

A Bill further to amend the Indian Tariff Act, 1894, the Indian Finance Act, 1931, and the Sea Customs Act, 1878, for certain purposes.

VIII of 1894. VIII of 1878. WHEREAS it is expedient further to amend the Indian Tariff Act, 1894, the Indian Finance Act, 1931, and the Sea Customs Act, 1878, for the purposes hereinafter appearing; It is hereby enacted as follows:—

Short title. 1. This Act may be called the Indian Tariff (Second Amendment) Act, 1933.

Amendment of the Second Schedule, Act VIII of 1894. VIII of 1894. 2. (1) After Item No. 40A of the Second Schedule to the Indian Tariff Act, 1894, the following item shall be inserted, namely:—

" 40B ..	Mineral Oil, not included in Item No. 40 or Item No. 40A, which is suitable for use as an illuminant in wick lamps.	Imperial gallon ..	Two annas and three pies. "

(2) In sub-item (2) of Item No. 41 of the said Schedule after the word "thermometer," the words "is not suitable for use as an illuminant in wick lamps," shall be inserted.

Amendment of the Second Schedule to the Indian Finance Act, 1931.

3. After Item No. 40A of the Second Schedule to the Indian Finance Act, 1931, the following item shall be inserted, namely :—

"40 B	Mineral Oil included in Item No. 40 B	One pice per Imperial gallon."

Insertion of new section 195A in Act VIII of 1878.

4. After section 195 of the Sea Customs Act, 1878, the following section shall be inserted, namely :— VIII of 1878.

Power to make rules for determining whether mineral oil is suitable for use as an illuminant.

"195A. (1) When by any law for the time being in force a duty of customs is imposed on mineral oil which is specified as being suitable or as not being suitable for use as an illuminant in wick lamps, the Chief Customs Authority may make rules for determining in disputed cases whether any mineral oil is or is not suitable for such use.

(2) In particular such rules may—

(a) specify the design, construction and materials of test lamps to be used for testing the burning properties of mineral oil in wick lamps and provide for the standardization of such test lamps ; and

(b) prescribe the manner in which and the persons by whom tests are to be carried out and the standards to be accepted for deciding whether any mineral oil is or is not suitable for use as an illuminant in wick lamps."

The following Report of the Select Committee appointed to consider the draft amendment to the Standing Orders proposed by Mr. S. C. Mitra, M.L.A., was presented to the Legislative Assembly on the 5th December 1933 :—

We, the undersigned, Members of the Select Committee to which the draft of an amendment to the Standing Orders to provide that not more than four questions standing in the name of a member shall be called for answer on the same day, was referred, have considered the amendment and have now the honour to submit this our Report.

2. We are of opinion that the proposed amendment may be dropped for the present. We feel that if the members of the Legislative Assembly are careful in selecting questions for oral answers and mark with asterisks only those questions in regard to which supplementary questions are likely to be asked, the object, which the amendment has in view, would be achieved.

SHANMUKHAM CHETTY.
ABDUL MATIN CHAUDHURY.
J. W. BHORE
S. C. MITRA.
M. HASWOOD AHMAD.
F. E. JAMES
JAGAN NATH AGGARWAL.
LALCHAND NAVALRAI.
H. L. RANTOGI.

New Delhi,
The 5th December 1933.

The following Bill* was introduced in the Legislative Assembly on the 22nd December 1933 :—

L.A. BILL No. 40 OF 1933.

A Bill further to amend the Indian Tariff Act, 1894, for certain purposes.

WHEREAS it is expedient further to amend the Indian Tariff Act, 1894, for the purposes hereinafter appearing : It is hereby enacted as follows :— VIII of 1894.

Short title and commencement.

1. (1) This Act may be called the Indian Tariff (Amendment) Act, 1934.

---

* The Governor General has been pleased to extend the sanction required by section, 67 (2) of the Government of India Act.

(2) It shall come into force on such date as the Governor General in Council may, by notification in the *Gazette of India*, appoint in this behalf.

VIII of 1934. 2. The amendments specified in the Schedule to this Act shall be made in the Second Schedule to the Indian Tariff Act, 1934. Amendment of Schedule II, Act VIII of 1934.

VIII of 1934. 3. Notwithstanding anything contained in section 4 of the Indian Finance Act, 1931, the additional duty imposed by that section of that Act shall not be levied or collected on any article chargeable with duty under Item No. 45A of the Second Schedule to the Indian Tariff Act, 1934, as amended by section 2 of this Act, and notwithstanding anything contained in section 4 of the Indian Finance (Supplementary and Extending) Act, 1931, the additional duties imposed by that section of that Act shall not be levied or collected on any article chargeable with duty under Item Nos. 33, 35A, 41B, 41C, 42AA 43D, 45A, 45C 45D, 45E, 141B or 158 of the Second Schedule to the Indian Tariff Act, 1934, as amended by section 2 of this Act. Bar of operation of section 4, Indian Finance Act, 1931, and section 3, Indian Finance (Supplementary and Extending) Act, 1931.

VIII of 1934.

It is hereby declared that it is expedient in the public interest that the provisions of clause 2 and clause 3 of this Bill shall have immediate effect under the Provisional Collection of Taxes Act, 1931.

XVI of 1931.

THE SCHEDULE.

(*See section 2.*)

Amendments to the Second Schedule to the Indian Tariff Act, 1934

1. After the heading "OTHER FOOD AND DRINK," and before Item No. 34, the following item shall be inserted, namely :—

"33	FISH OIL and whale oil, hardened or hydrogenated	..	Cwt. 15 0 0"

2. After Item No. 35 the following item shall be inserted, namely :—

"35A	BIDI-LEAVES	.. . .	Cwt. 15 0 0"

3. In Item No. 41B, in the entry in the fourth column, for the words and figures "20 per cent or 4 annas" the words and figures "25 per cent or 6 annas" shall be substituted.

4. In Item No. 42C, in the entry in the fourth column, for the words and figures "20 per cent or 3 annas" the words and figures "25 per cent or 3 annas" shall be substituted.

5. After the heading "CHEMICALS, DRUGS AND MEDICINES," and before Item No. 42B, the following item shall be inserted, namely :—

"42AA	HEAVY CHEMICALS, the following, namely :—		
	(1) Alum (ammonia alum, potash alum and soda alum)	*Ad valorem.*	35 per cent or one rupee and six annas per cwt., whichever is higher
	(2) Magnesium sulphate or hydrated magnesium sulphate.	*Ad valorem.*	25 per cent or one rupee and four annas per cwt., whichever is higher"

6. After Item No. 43C the following item shall be inserted, namely :—

"43D	CERTAIN HOSIERY, the following, namely :—		
	(1) Undervests	.. .. *Ad valorem.*	25 per cent or two rupees and eight annas per dozen, whichever is higher
	(2) Socks and stockings	.. *Ad valorem.*	25 per cent or ten annas per dozen pairs, whichever is higher"

7. In Item No. 45A, for the figure "35," in the proviso to the entry in the second column and in both places where they occur in the fourth column, the figure "60" shall be substituted.

8. After the heading "MISCELLANEOUS," and before Item No. 49, the following items shall be inserted, namely :—

"48A	GLASS, GLASSWARE AND CRYSTALS for lamps and lanterns :—		
	(1) Chimni (for hurricane lanterns).	Ad valorem	25 per cent or four annas and six pies per dozen, whichever is higher.
	(2) Other globes and chimneys having an external base diameter of over one inch.	Ad valorem.	25 per cent or three annas per dozen, whichever is higher.
49	PAINTS, colours and painter's materials, the following, namely :—		
	(1) Red lead, reduced, dry	Ad valorem.	25 per cent or four rupees and two annas per cwt., whichever is higher.
	(2) White lead, genuine, moist and reduced, dry or mixed.	Ad valorem	25 per cent or five rupees and twelve annas per cwt., whichever is higher.
	(3) Flake white, genuine.	Ad valorem.	25 per cent or six rupees per cwt., whichever is higher.
	(4) Zinc white, reduced, dry or mixed.	Ad valorem.	25 per cent or four rupees and four annas per cwt., whichever is higher.
49A	Soap, household and laundry—		
	(1) in plain bars	Cwt.	4 0 0
	(2) other sorts	Cwt.	8 8 0."

9. In Item No. 53, the words and brackets " alum (namely, potash alum, soda alum and ammonia alum) " shall be inserted.

10. In Item No. 62, the words " red lead dry red lead and white lead, moist white lead, reduced dry zinc white and moist zinc white " shall be omitted.

11. In Item No. 91, after the words " GLASS AND GLASSWARE " the words " not otherwise specified, and " shall be inserted, and the words, figures and brackets " all sorts except glass bangles and beads and false pearls (see No. 131) " shall be omitted.

12. In Item No. 100 after the word " Hosiery " the words " not otherwise specified " shall be inserted.

13. In Item No. 115 to the word " SOAP " the words " not otherwise specified " shall be added.

14. For Item No. 141B the following item shall be substituted, namely :—

"141B	HEAVY CHEMICALS, the following, namely :—		
	Magnesium chloride		One rupee and five annas per cwt. or 25 per cent ad valorem, whichever is higher."

15. In Item No. 167 the words " and sugar candy " shall be omitted.

16. In Item No. 168,—

(a) the words and brackets " (other than fonts of not more than nine yards in length) " shall be omitted ;

(b) in sub-head (a), after the word " pieces " the words and brackets " (other than fonts of not more than nine yards in length) " shall be inserted ; and

(c) in sub-head (b), after the word " others " the words " including cotton fonts not otherwise specified " shall be inserted.

17. In Item No. 175, after the words " whale oil " the words " not otherwise specified " shall be added.

18. After Item No. 134, the following Item shall be inserted, namely :—

"134A.	EARTHENWARE, PORCELAIN, the following, namely :—			
	(1) Bigg-bowls ..	30 per cent or four and a half annas per square foot, whichever is higher.	25 per cent.	..
	(2) Domestic hollow-ware, the following, namely, basins, plates and steam moulded electrical fittings, fire-bowls and floor plates—			
	(a) having no diameter exceeding 10 centimetres.	30 per cent. or per dozen four annas plus one anna for every two centimetres or part thereof by which any diameter exceeds 10 centimetres, whichever is higher.	25	..
	(b) having any diameter exceeding 10 centimetres.	30 per cent. or per dozen eight annas plus two annas for every two centimetres or part thereof by which any diameter exceeds 10 centimetres, whichever is higher.	25	.."

19. In Item No. 135, to sub-item (a) after the words "and the fittings thereof" the words "but excluding electrical earthenware and porcelain otherwise specified" shall be added.

20. After Item No. 136, the following Item shall be inserted, namely :—

"136A.	ELECTRICAL EARTHENWARE AND PORCELAIN, the following, namely :—			
	(a) Insulators, Shackle, Bracket or Cleats, not otherwise specified—			
	(1) fitted ..	30 per cent or eighteen annas per dozen whichever is higher.	20 per cent.	..
	(2) not fitted.	30 per cent or fourteen annas per dozen, whichever is higher.	20 "	..
	(3) Two-way cleats.	30 per cent or four annas per gross of pairs, whichever is higher.	20 "	..
	(4) Spacing bushes.	30 per cent or two annas per gross, whichever is higher.	20 "	..
	(5) Ceiling roses—			
	(1) fitted ..	30 per cent or ten annas per dozen, whichever is higher	20 "	..
	(2) not fitted ..	30 per cent or eight annas per dozen, whichever is higher	20 "	..
	(6) Joint-box outlets—			
	(1) fitted ..	30 per cent or eight annas per dozen, whichever is higher.	20 "	..
	(2) not fitted.	30 per cent or six annas per dozen, whichever is higher.	20 "	.."

21. After Item No. 139, the following Item shall be inserted, namely :—

"139A.	PAINTS, colours and painter's materials, the following, namely :—			
	(1) Red lead, genuine dry, genuine ground red lead and red oxide.	30 per cent or Rs. 4-12-0 per cwt., whichever is higher	20 per cwt.	..
	(2) White lead, genuine dry	30 per cent or Rs. 5-12-0 per cwt. whichever is higher	20 "	..
	(3) Zinc white, genuine dry.	30 per cent or Rs. 6 per cwt., whichever is higher.	20 "	..

(c) Other sorts, coloured inside—				
(i) in packing of 1 lb. or over	30 per cent. or Rs. 9-0-0 per cwt., whichever is higher	20 per cent.	..	..
(ii) in packing of 4 lb. and over but less than 1 lb.	30 per cent or Rs. 11-4-0 per cwt., whichever is higher.	20	..	..
(iii) in packing of 1 lb. and over but less than ½ lb.	30 per cent or Rs. 17 per cwt., whichever is higher	20	..	..
(iv) in packing of less than ½ lb.	30 per cent. or Rs. 34 per cwt., whichever is higher	20	..	.."

22. After Item No. 101, the following item shall be inserted, namely :—

"101A. Domestic earthenware, China and porcelain, the following namely :—				
(a) Cups	30 per cent or ten annas per dozen, whichever is higher	20	per cent.	..
(b) Saucers	30 per cent or five annas per dozen, whichever is higher.	20	"	..
(c) Tea-pots	30 per cent or three rupees per dozen, whichever is higher	20	"	"
(d) Sugar bowls	30 per cent or twenty-four annas per dozen, whichever is higher	20	"	
(e) Jugs	30 per cent or twelve annas per dozen, whichever is higher.	20	"	..
(f) Plates—				
(i) Over 6½ inches in diameter.	30 per cent or sixteen annas per dozen, whichever is higher	20	"	..
(ii) Not over 6½ inches in the metal	30 per cent or ten annas per dozen, whichever is higher.	20	"	"

23. After Item No. 107, the following item shall be inserted, namely :—

"107A. Lead pencils	30 per cent or one anna per dozen, whichever is higher.	20 per cent.	.	."

24. In Item No. 203 after the word "glass" the words, "earthenware or porcelain" shall be inserted.

25. After Item No. 209, the following item shall be inserted, namely :—

"209A. Parasols and umbrellas and fittings or the umbrellas, portable and unmounted.	30 per cent ..	..	20 per cent.	.."

26. After Item No. 210, the following item shall be inserted, namely :—

"210A. Tiles of earthenware and porcelain	30 per cent or two annas per square foot, whichever is higher.	20 per cent		"

27. In Item No. 212, the words "including parasols and umbrellas and fittings therefor" shall be omitted and after the words and figures "30 per cent" in the third column the words "or eight annas each, whichever is higher" shall be added.

28. In Item No. 225, for the figure "6" in the fourth column the figure "0" shall be substituted

29. After Item No. 230, the following item shall be inserted, namely :—

"230A. Cast-iron pipes	Ad valorem	20 per cent. or 15 per cwt. (Rs. 24 per ton, whichever is higher.		."

30. In Item No. 233, the words "poultry" and "game-goods" shall be omitted

31. After Item No. 238, the following Items shall be inserted, namely :—

"238 A.	Woollen piecegoods and woollen knitted apparel, that is to say, all fabrics and knitted apparel containing not less than 15 per cent. of wool by weight.	4d ad valorem.	35 per cent or eighteen annas per lb., weight-out in bulk or	25 per cent ..	
238 B.	Worsted piecegoods containing not less than 90 per cent. of wool by weight.	4d ad valorem.	25 per cent or eighteen annas per lb., whichever is higher	25 " ..	
238 C.	Woollen blankets, that is to say, piecegoods containing less than 90 per cent. and not less than 15 per cent. of wool by weight.	4d ad valorem.	35 per cent ..	25 " ..	

32. In Item No. 242, in the fourth column to the words and figures "25 per cent." the words and figures "or Rs. 20 per cwt., whichever is higher" shall be added.

STATEMENT OF OBJECTS AND REASONS.

During the past year certain Indian industries which under normal conditions could not fulfil the conditions prescribed by the Indian Fiscal Commission for the grant of substantive protection have been subject to competition of an exceptional nature which has proved a menace to their continued existence. After full consideration of the case for each of the industries concerned it is proposed to afford assistance by the imposition of minimum specific duties applicable against all countries.

2. In fixing the levels of the proposed minimum specific duties the following considerations have been kept in mind :—

(a) the necessity for adequately safeguarding the Indian industry concerned, and

(b) the desirability of avoiding as far as possible any increase in the ad valorem incidence of the duties on goods the competition from which does not constitute danger to Indian industries.

J. W. BHORE.

NEW DELHI,
The 29th December 1933

MR. RAFI,
Secretary to the Government of India.

Act of the Indian Legislature assented to by the Governor General

GOVERNMENT OF INDIA.

LEGISLATIVE DEPARTMENT.

The following Act of the Indian Legislature received the assent of the Governor-General on the 23rd December 1933, and is hereby promulgated for general information :—

ACT No. XXVIII OF 1933.

An Act further to amend the Indian Tariff Act, 1894, the Indian Finance Act, 1931, and the Sea Customs Act, 1878, for certain purposes.

WHEREAS it is expedient further to amend the VIII of 1894. Indian Tariff Act, 1894, the Indian Finance Act, 1931,

and the Sea Customs Act, 1878, for the purposes herein- VIII of 1878
after appearing; It is hereby enacted as follows :—

Short title. 1. This Act may be called the Indian Tariff (Second Amendment) Act, 1933.

Amendment of the Second Schedule, Act VIII of 1894. 2. (1) After Item No. 40A of the Second Schedule to the Indian Tariff Act, 1894, the following item shall VIII of 1894
be inserted, namely :—

"40B..	Mineral Oil, not included in Item No. 40 or Item No. 40A, which is specified as being suitable for use as an illuminant in wick lamps.	Imperial gallon.	Two annas and three pies."

(2) In sub-item (2) of Item No. 41 of the said Schedule, after the word "thermometer," the words "is not suitable for use as an illuminant in wick lamps," shall be inserted.

Amendment of the Second Schedule to the Indian Finance Act, 1931. 3. After Item No. 40A of the Second Schedule to the Indian Finance Act, 1931, the following item shall be inserted, namely :—

"40B..	Mineral Oil included in Item No. 40B.	Nine pies per Imperial gallon."	

Insertion of new sect on 195 A in Act VIII of 1878. 4. After section 195 of the Sea Customs Act, 1878, VIII of 1878
the following section shall be inserted, namely :—

Power to make rules for determining whether mineral oil is suitable for use as an illuminant. "195A. (1) When by any law for the time being in force a duty of customs is imposed on mineral oil which is specified as being suitable or as not being suitable for use as an illuminant in wick lamps, the Chief Customs Authority may make rules for determining in disputed cases whether any mineral oil is or is not suitable for such use.

(2) In particular such rules may—

(a) specify the design, construction and materials of test lamps to be used for testing the burning properties of mineral oil in wick lamps and provide for the standardization of such test lamps; and

(*b*) prescribe the manner in which and the persons by whom tests are to be carried out and the standards to be accepted for deciding whether any mineral oil is or is not suitable for use as an illuminant in wick lamps."

L. GRAHAM,
Secretary to the Government of India.

(Republished by order of His Excellency the Governor in Council)

V. N. VISWANATHA RAO,
Secretary to Govt., Law (Legislative) Dept.

MADRAS: PRINTED AND PUBLISHED BY THE SUPERINTENDENT, GOVERNMENT PRESS.

Regd. No. A—B.



THE FORT ST. GEORGE GAZETTE

PUBLISHED BY AUTHORITY.

No. 2] MADRAS, TUESDAY EVENING, JANUARY 16, 1934 [PRICE, 0 annas

Part IV—Proceedings of the Madras Legislature.

CONTENTS.

PAGE

Report of Select Committee on the Madras Money-Lenders Bill (Bill No. 21 of 1932) and Bill No. 1 of 1934.—Madras Town-Planning (Amendment) 7 27

SUPPLEMENT.

Report of Select Committee on the Bill to amend the Madras Impartible Estates Act, 1904 (Bill No. 11 of 1932)—Telugu and Oriya.

Report of Select Committee to be presented to the Legislative Council of the Governor of Madras.

Under S.O. 41 of the Standing Orders of the Madras Legislative Council, the following Report of the Select Committee on the Madras Money-Lenders Bill (Bill No. 21 of 1932), together with the Bill as amended by the Select Committee is published :—

BILL No. 21 OF 1932

THE MADRAS MONEY LENDERS' BILL.

To

THE HONOURABLE THE LEGISLATIVE COUNCIL OF THE GOVERNOR OF MADRAS.

WE, the members of the Select Committee appointed on the 31st of October 1932 to consider the Madras Money-lenders Bill (Bill No 21 of 1932) have the honour to make the following report.

19-1

2. The Bill was published in the *Fort St. George Gazette* in English on the 31st August 1932, in Tamil on the 11th October 1932, in Telugu on the 11th October 1932, in Malayalam on the 18th October 1932, and in Oriya on the 15th November 1932.

3. We met on the 3rd January 1933 for the purpose of determining our procedure. At that meeting, we resolved to circulate copies of the Bill to certain selected individuals and associations affected by the measure for the purpose of obtaining their opinions thereon. We again met on the 24th March 1933, and decided to meet at Stonehouse Hill, Ootacamund, on the 18th May 1933. On the last-mentioned date, we met at Stonehouse Hill and decided to examine orally those who had sent in written memoranda or their representatives. We accordingly met at the Council Chamber, Fort St. George, on the 27th, 28th and 29th July 1933, on the 13th, 14th and 15th September 1933 and on the 9th and 10th October 1933 for the purpose of examining the various individuals and associations who had sent in written memoranda. On the 4th, 5th and 6th December 1933 we met to consider the provisions of the Bill. On the 5th and the 8th January 1934, we met again to consider and pass our report.

4. The object of the Bill as stated in the Statement of Objects and Reasons attached to the Bill is not to deal in a comprehensive manner with the business of money-lending generally, but to remedy some of the evils associated with certain classes of money-lending and especially with loans advanced by professional money lenders on the security of jewels and other articles to small borrowers who are generally drawn from the middle and working classes. The evidence which we have heard is almost entirely unanimous to the effect that this class of small borrowers, especially borrowers obtaining loans on the pledge of jewels and other articles require protection in some such manner as is provided for in this Bill. We have made it clear that the provisions of this Bill are confined to the class of money-lending against which it is directed by expressly making them applicable to borrowers of sums below Rs. 500. This has necessitated a change in the very name and

Preamble of the Bill which we have now called " The Madras Debtors Protection Bill " instead of " The Madras Money-lenders Bill."

5. We have substituted the word ' creditor ' for the word ' money-lender ' and have expressly defined it as including a pawn-broker. We have also added definitions of ' pawn broker ' and ' pawner.'

6. For the reasons stated in paragraph 4, we have limited the definition of the word ' loan ' to an advance in money or in kind of an amount less than Rs 500 and have excluded from it loan for Rs 500 and above.

7 The Bill as introduced contained a provision which not only made it compulsory on the part of a creditor to maintain accounts of all transactions relating to loans advanced by him but also empowered the Local Government to prescribe the forms, language, script and numerals in which such accounts had to be recorded and maintained. The bulk of the evidence recorded by us was against the enactment of a provision compelling creditors to maintain accounts in particular languages prescribed by the Local Government, and we have accordingly deleted the provision empowering the Local Government to prescribe the forms and language of creditors' accounts. We have however retained the original provision in the Bill compelling a creditor to maintain regular accounts of all transactions between him and his debtor. We have defined the particulars to be entered in the accounts so maintained by a creditor and have provided that such accounts shall include,—

in the case of all creditors,—the date on which the loan is made, the amount of the principal of the loan, the rate per cent per annum of interest charged on the loan, the amount of every payment received by the creditor in respect of the loan and the date on which such amount was received; and

in the case of a pawn-broker,—the following *additional* particulars, viz., a full and detailed description of the article or of each of the articles taken in pawn, the time agreed upon for the redemption of the pawn, and the name

of the pawner and where the pawner is not the owner of the article or articles of the pawn, the name and address of such owner.

8 We have retained the provision in the original Bill by which the creditor is under an obligation to give a receipt to the debtor for every paymoot made by the latter to him.

9 The original Bill made it compulsory upon every creditor to give to the debtor half-yearly statements of account in such manner, in such form and containing such details as the Local Government might prescribe. The witnesses examined by us were almost unanimous in declaring that such a provision was undesirable, and we agree with them. We consider that for enabling a debtor to ascertain periodically how his account stood with his creditor, it is sufficient if it is provided that on a requisition made by him in writing and on tender by him of a small sum for expenses of drawing up the account, the creditor shall give him a statement of accoout showing the transactions between him and the creditor and the balance outstanding against him on account of principal and interest respectively. We have accordingly deleted the provision for compulsory half-yearly accounts which existed in the original Bill and have substituted a provision for the furnishing of statements of account on requisition, as described above. We have added a provision making it obligatory on a pawnbroker to deliver a copy of the entries in his account to the pawner at the time of the pawn at such charge as the Local Government may prescribe.

10. The original Bill contained various provisions which made non-compliance with the requirements of the Bill a cognizable offence and prescribed various penalties for such non-compliance. We consider that these provisions are ill-conceived After careful consideration, we have come to the conclusion that it is sufficient to mulct a creditor guilty of non-compliance with the provisions of the Bill with loss of interest for the period of non-compliance, and in certain cases, by depriving him of his costs of any suit or proceeding in court, relating to the loan. We have accordingly deleted clause 5 and have substituted therefor another clause embodying our decisions.

11. The Bill as introduced fixed a maximum of 18 per cent simple interest as the rate which could be awarded by a court in any suit upon or relating to a loan as defined in this Bill. The Government are not in favour of this provision and some of us are also of the same opinion. A majority of us have, however, decided that in the case of secured debts, the rate of interest to be awarded by court should not exceed 18 per cent per annum simple interest, and that in the case of unsecured debts, the rate should not exceed 24 per cent per annum simple interest.

12 The alterations made by us have necessitated various drafting and consequential changes in the Bill. A copy of the Bill as amended by us is annexed. We consider that the Bill should be republished.

M. KRISHNAN NAIR (*Chairman*).
* M. A. MUTHIAH CHETTIAR.
* SAMI VENKATACHALAM CHETTI.
* BASHEER AHMED SAYEED.
R. SRINIVASAN
V. I. MUNISWAMI PILLAY.
* C. BASU DEV
* M. A. MANICKAVELU.
* P. SUBRAMANIAM CHETTY.
* W. O. WRIGHT.
* C. INDRAYYA.
C. KRISHNAN.
D. V. NARASIMHASWAMY

* Subject to a minute of dissent.

MINUTES OF DISSENT.

I

We record our dissent on the following clauses of the Bill :—

Clause 4, sub-clause 1 (b).—The provision making it obligatory upon the creditor to give a receipt for every sum received by him from the debtor is unnecessary. In most cases of small borrowers, when the debtor makes a payment, the same

is endorsed on the promissory note or entered in the accounts in his own hand. If, notwithstanding such record of payment, a separate receipt should be insisted upon, it will not only work a hardship upon the creditor, but also entail unnecessary charges for the debtor. We, therefore, press that in clause (*b*), the following words may be added: "except when the payment is endorsed on the document evidencing the loan or noted in the account by the debtor."

Clause 4, sub-clause 3.—When the Punjab Act was considered by the Legislative Council, Mr. Mukand Lall Puri, M.L.C., quoted the opinion of the High Court and Mr. Blacker, District and Sessions Judge, Montgomery, and objected to a clause of this kind. He stated that the High Court was of opinion that a clause of this kind was "one-sided and unjust. If it is made obligatory on the creditor to keep accounts in a particular manner and furnish the debtor with copies thereof on a requisition being made therefor, it is but fair that the failure of the debtor to deny its correctness within a reasonable time should raise a presumption in favour of the correctness of the accounts." Mr Blacker observes: "The only criticism, lies in the explanation which seems too much against the money lender who after all serves an economic purpose. Some machinery could be devised for the debtor to register a protest in such a way that the creditor should not be able to deny its having been made and failure, etc., to register a protest within a fixed time should at least shift on to the debtor the burden of proving the incorrectness of the account."

If, for instance, the creditor has furnished a statement of account and the debtor while acknowledging the receipt of the same, does not dispute its correctness, it is possible that the creditor may assign and transfer this debt to third parties even after such assignment, if the correctness is challenged by the debtor, it may work a hardship on a bona fide assignee. The very purpose of

making a provision rendering it obligatory upon the creditor to furnish a statement of account to the debtor is that at the earliest opportunity the debtor may register his protest and seek his remedies. If, notwithstanding the receipt of the account he should keep quiet and the legislature should even under this circumstance throw the onus upon the creditor, it will be very unfair to the general class of money-lenders. For these reasons we oppose the retention of the explanation.

Clause 5, *sub-clause* 2.—We are of opinion that for the following words " the court shall disallow his costs," the words " the court may disallow the whole or any portion of his costs " be substituted. We consider that discretion must be given to the court in this matter. The court may feel handicapped in some cases, where the costs are enormous and disallowance of the whole amount of costs might be disproportionate to the penalty to be imposed on the creditor.

Clause 6—*Interest*.—There is no provision in the Punjab Act limiting the rate of interest in respect of transactions which fall within the scope of the Act and even as regards the rate of interest, the Contract Act and the Usurious Loans Act can always be availed to afford the necessary reliefs in fit and proper cases. The evidence given before the Select Committee by eminent persons who held judicial appointments was to the effect that the Usurious Loans Act was quite enough to give necessary relief. Under section 1 of the English Act, 1900, there was no statutory restriction upon the rate of interest which could be charged by a money-lender. Section 10 of the Act of 1927 provides as follows:—

" Where, in any proceedings in respect of any money lent by a money-lender after the commencement of this Act, (i.e., the 1st January 1928) " or in respect of any agreement or security made or taken after commencement of this Act in respect of money lent either before or after the commencement of this Act,

it is found that the interest charged exceeds the rate of 48 per cent per annum or the corresponding rate in respect of any other period, the court shall, unless the contrary is proved, presume for the purposes of section 1 of the Money-lenders' Act, 1900, that the interest charged is excessive and that the transaction is harsh and unconscionable, but this provision shall be without prejudice to the powers of the court under that section where the court is satisfied that the interest charged, although not exceeding 48 per cent per annum, is excessive."

Even under the English Act it is only a statutory presumption that the rate charged is excessive and the same could be rebutted. Under section 1 of the Act, 1900, the burden of proof lay on the borrower in every case to show that the rate of interest was excessive and the transaction was harsh and unconscionable. After the Act of 1927, where the rate of interest exceeds 48 per cent per annum, the burden of proof will lie on the money-lender to show that the interest charged is not excessive and that the transaction is not harsh and unconscionable. The question whether a particular rate of interest is excessive or not, will have to be determined taking into consideration, the risk and other factors connected with the loan transaction. As was observed by Cozens-Hardy, L.J., in *Pincione* v. *Higgins*, "it is obviously not possible to lay down a fixed general rule as to rate of interest." Again Lord James said, "The word 'excessive' applied to interest, is, of course, a relative and elastic term impossible of absolute definition." "The circumstances of each case must be considered, including the necessities of the borrower, his pecuniary position, the presence or absence of security, the relation in which the money-lender stood to the borrower, and the total remuneration derived by the money-lender from the whole transaction." Lord Alverstone L.C.J., in *Blair* v. *Duckworth*, observes "That the rate of

interest might in certain circumstances be of itself a fallacious test as to whether the transaction was harsh and unconscionable. In many circumstances one shilling interest for a week on £1 or five shillings interest on £1 for a short period, though an enormous rate of interest, ought not to be set aside."

The class of persons who regularly seek the aid of professional money-lenders are generally poor and middle-class or those employed on small salaries. Every conceivable source of raising the loan is exhausted by them before they resort to the professional money-lenders and in the generality of cases it is only a portion of the salary of the borrower that is looked upon as the means for repayment and often borrowers recklessly incur liabilities and then file their papers in insolvency leaving the money-lender to receive such sums as he could by way of dividends. If, therefore, the object of fixing the rate of interest is to be a check upon harsh and unconscionable bargains, it cannot be suggested that in the cases mentioned above any other person similarly situated as the money-lender would lend at a lower rate of interest. Evidence given before the Select Committee by some of the witnesses also tend to show that persons other than professional money-lenders charge similar high rates of interest. If, however, it should be suggested that it is necessary to fix the rate of interest for ordinary commercial transactions, it will be defeating its very object since full liberty and freedom of contract should be given to the borrower and the lender. The history of similar legislation in other countries also points to this circumstance that any attempt at fixing the rate of interest has invariably failed to secure its object. Even in England although the rate of interest is fixed at 48 per cent it does not prohibit transactions carrying a higher rate than that, only the onus is thrown upon the money-lender where the rate exceeds 48 per cent to satisfy the court that the transaction is not harsh and unconscionable.

We are, therefore, opposed to any provision for fixing the rate of interest.

W. O. WRIGHT.
M. A. MUTHIAH CHETTIAR.
P. SUBRAHMANIAM CHETTY.

II

Clause 2, sub-clauses (1) and (2).—The definition of "bank" and "company," as it now remains, would exclude banks or companies incorporated or registered in native States in India having branches and doing business in British India; for example, The Travancore National Bank, Limited, and The Quilon Bank, Limited. In the definition of bank and company the following should be added after the word "British India" "or in any of the native States in India."

As will be found in clause 2, sub-clause (7) (ii), the Bill excludes any advance made by a bank or a company from the scope of its provisions. That being so, if the definition of bank and company should not be made to include banks and companies incorporated in native States in India, but doing business in British India, advances made by them will come under the scope of this Bill and there is no reason why such a discriminatory distinction should be made between banks and companies incorporated in British India, United Kingdom or the Colonies and those incorporated in native States. The exemption contemplated in the definition of a loan is general for all banks and companies. Therefore we do not see any reason why a bank or a company just because the place of incorporation is in an Indian State should be deprived of that privilege. Such banks and companies carry on similar business and in a similar manner as those incorporated in British India, United Kingdom, or the Colonies and conform to similar requirements of company law.

Clause 2, sub-clause (5)—Definition of Creditor.—The definition of "Creditor" as adopted by the majority of the Select Committee is calculated to lead to serious complications in the working of the Act; nor is the definition warranted by the history of similar legislation in other countries. So far as the first portion of the definition is concerned, it is in order but the second

portion, that a " Creditor " shall include the legal representative and successor in interest whether by inheritance, assignment or otherwise of the person who advances the loan, is certain to work a serious hardship in the working of the Act. Under the English Act, the definition of money-lender is as follows; " The expression ' money-lender ' shall include every person whose business is that of money-lending or who advertises or announces himself or holds himself out in any way as carrying on that business." The said definition does not include a successor in interest or legal representative. Far from excluding the said persons, the English Act also excludes bona fide assignees from the definition of money-lender and section 1 of the English Money-lenders Act of 1911 since repealed and incorporated in section 17 of the English Money-lenders Act of 1927, is as follows:—

" (1) Subject as hereinafter provided, the provisions of this Act shall continue to apply as respects any debt to a money-lender in respect of money lent by him after the commencement of this Act or in respect of interest on money so lent or of the benefit of any agreement made or security taken in respect of any such debt or interest, notwithstanding that the debt or the benefit of the agreement or security may have been assigned to any assignee, and, except where the context otherwise requires, references in this Act to a money-lender shall accordingly be construed as including any such assignee as aforesaid:

Provided that—

(a) notwithstanding anything in this Act—

(i) any agreement with, or security taken by a money-lender in respect of money lent by him after the commencement of this Act shall be valid in favour of any bona fide assignee or holder for value without notice of any defect due to the operation of this Act and of any person deriving title under him, and

(ii) any payment or transfer of money or property made bona fide by any person, whether acting in a fiduciary capacity or otherwise,

on the faith of the validity of any such agreement or security, without notice of any such defect shall, in favour of that person, be as valid as it would have been if the agreement or security had been valid; and

(iii) the provisions of this Act limiting the time for proceedings in respect of money lent shall not apply to any proceedings in respect of any such agreement or security commenced by a bona fide assignee or holder for value without notice that the agreement or security was affected by the operation of this Act, or by any person deriving title under him;

but in every such case the money-lender shall be liable to indemnify the borrower or any other person who is prejudiced by virtue of this section, and nothing in this proviso shall render valid an agreement or security in favour of, or apply to proceedings commenced by, an assignee or holder for value who is himself a money-lender; and

(b) for the purpose of this Act and of the Money-lenders Act, 1900, the provisions of section 199 of the Law of Property Act, 1925, shall apply as if the expression "purchaser" included a person making any such payment or transfer as aforesaid.

(2) Nothing in this section shall render valid for any purpose any agreement, security, or other transaction which would, apart from the provisions of this Act, have been void or unenforceable"

One can easily envisage the anomalies of adhering to a definition as recommended by the Select Committee. The test for determining whether a person should be deemed to be a money-lender for the purpose of the Act, is that he should himself regularly carry on a business of money-lending. Otherwise, supposing the money-lender dies leaving *A* a minor son, *B* an adult son in Government service, *C* trustee or executor, *D* the widow, in all these cases even if the legal representatives are not

carrying regularly the business of money-lending, they will nevertheless come within the definition "Creditor" as recommended by the Select Committee and if the minor or his guardian, or the adult son in the Government service, or the executor or trustee, or the widow, merely in the course of winding up, should fail to conform to the regulations prescribed under the Act, they will render themselves liable for the consequences provided under the Act. Surely it cannot be suggested that the scope of the Act is to deal with such cases. Or let us assume a case where the money lender files his papers in bankruptcy and the estate of the money-lender vests in the hands of the Official Assignee or the Official Receiver. Under the definition as contained herein, he will be a successor in interest otherwise than by inheritance and he will come within the definition of a creditor under this Act. Or supposing it is a case where a money-lender bequeaths all his properties for the purpose of charities and constitutes trustees to administer the same, such trustees will be creditors within the definition of the Act Besides, bona fide assignees also should be protected; otherwise serious consequences may follow. We therefore recommend that the definition of the English Act may be usefully adopted by providing for the latter portion of the clause 5 as follows: "and shall include the successor in interest by assignment inter vivos." It would also be necessary to adopt a separate clause in manner following:

"Notwithstanding anything contained in this Act—

(i) any agreement with, or security taken by a creditor in respect of money lent by him after the commencement of this Act shall be valid in favour of any bona fide assignee or holder for value without notice of any defect due to the operation of this Act and of any person deriving title under him; and

(ii) any payment or transfer of money or property made bona fide by any person, whether acting in a fiduciary capacity or otherwise on the faith of the validity of any such defect or security, without notice of any such defect shall in favour of that person, be as valid as it would have been if the agreement or security has been valid;

but in every such case the creditor shall be liable to indemnify the borrower or any other person who is prejudiced by virtue of this section."

There seems to be an impression that a provision of this kind would be novel. As could be seen from the provisions of the English Act, extracted above, the clause like the one recommended above, is provided for in section 17 of the English Act of 1927.

M. A MUTHIAH CHETTIAR.
P. SUBRAHMANIAM CHETTY.

III

I am in favour of the Bill as amended by the Select Committee except with regard to the following :—

With regard to the application of the provisions of the Bill to ' loans ' it need not have been restricted to loans of the value of Rs 500. I am of opinion that no such restriction is called for and the provisions should apply to all loans irrespective of money value.

As regards rate of interest 12 per cent per annum on secured loans and 18 per cent on unsecured loans will be quite reasonable.

M. A. MANICKAVELU.

IV

I am sorry I have to record this minute of dissent with regard to some of the provisions of the Bill.

Clause 2 (7).—I am unable to agree with the definition of the ' loan ' as provided in the Bill. By this definition, the scope of the Bill has been considerably narrowed down to cases of loans of Rs. 500 and below. Loans in money or in kind exceeding Rs. 500 are excluded from the definition of the ' loan.' So the Bill does not give any protection to borrowers of loans of Rs. 500 and above. Only the small borrowers get protection, if any, under the Bill. In my opinion no distinction should be made between a small and a big borrower All borrowers need and must be given protection The Bill is named as the Debtors' Protection Bill which implies that the Bill is intended to give protection to all debtors So the restriction in the definition of the ' loan ' limiting its scope to loans in money or in kind to Rs. 500 and below is meaningless and must be removed so as to make it applicable to all classes of debtors irrespective of the sums borrowed by them

Clause 6.—I am sorry I cannot agree to the maximum rate of interest provided by this clause as it is very high and is not in the interest of the debtor. I am for limiting the maximum to 10 per cent per annum simple interest in the case of secured debts and 12 per cent per annum simple interest in the case of unsecured debts.

Except with regard to these two matters, I am in favour with the other provisions of the Bill.

C. INDRAIAH.

V

This is neither fish, flesh nor good red-herring I am in favour of recommending to the Council that the Bill may be dropped. Should this not find acceptance from my colleagues I suggest that the phrase ' or in kind ' the definition in clause 2 (7) be omitted as it deals with an entirely different category of loans neither contemplated by the Hon'ble the Mover nor well considered and fully dealt with. No maximum rate of interest need be provided as it would be safe to entrust to the courts to award such rates of interest as circumstances warrant

SAMI VENKATACHALAM CHETTI

VI

The Bill as amended by the Select Committee, does not go far enough, but I am satisfied that it marks a definite advance and is capable of improvement by suitable amendments I am thankful to the Select Committee for introducing some provisions about pawn-brokers. I wish provision was made for the safe and proper auctioning of the pledged articles The tender of a sum of eight annas for the statement of account is too high; four annas plus the postal charges will be sufficient. In the matter of maximum interest, I think the recommendations of the Select Committee are too high and at the present moment even the maximum fixed originally in the Bill is too high. Nine per cent and 12 per cent on secured and unsecured loans respectively on sums above Rs. 50 and 12 per cent and 15 per cent on lower sums will be adequate

C BASU DEV.

VII

In my opinion there is need in this country for a Money-lenders Act on similar lines as the one in England

with necessary modifications to suit conditions prevailing here. When Mr. Basu Dev introduced his Bill, I welcomed it as I thought it could be so improved by the Select Committee as to make it serve the purpose. But the Bill as it has now emerged out of the Select Committee, will not, I am afraid, cope with the situation to any great extent. In the first place, the evidence that was recorded in connexion with the Bill by the Select Committee revealed in a manner beyond question that there was great necessity for enacting a law to regulate and control the business of pawn-broking and afford protection to the borrowers on pledges and it was expected that elaborate provisions would be inserted in the Bill to achieve the object. But to my surprise the majority of the Select Committee was of a different mind. Secondly, the Bill in its present form has been restricted in its application only to loans not exceeding Rs. 500. I think this restriction of the limit of monetary transactions between creditors and borrowers has deprived a good section of the middle classes of the benefit of a legislation of this kind. This monetary limit in respect of loans is unnecessary and is due to a confusion of different ideas with regard to the nature of various kinds of credit transactions. Thirdly, there is not much effect left in the provisions which are intended to deal with non-compliance with the *obligations* imposed under the Act. In other words, the penalties imposed are ineffective and seem to be inadequate. While the Bill as originally introduced was itself not satisfactory, it has been made still less satisfactory by the Select Committee.

BASHEER AHMED SAYEED.

[*N.B.*—Changes made by the Select Committee are shown in Gleneadie type.]

BILL No. 21 OF 1932.

THE MADRAS DEBTORS' PROTECTION BILL.

A Bill for the protection of certain classes of debtors in the Presidency of Madras.

[Bill as amended by the Select Committee.]

WHEREAS it is expedient to make provision for the protection of certain classes of debtors in the Presidency of Madras, and for that purpose to regulate the keeping of accounts by certain classes of creditors;

And whereas the previous sanction of the Governor-General has been obtained to the passing of this Act;

It is hereby enacted as follows:—

Short title, extent and commencement.

1. (1) This Act may be called the Madras **Debtors' Protection Act, 1934.**

(2) It extends to the whole of the Presidency of Madras.

(3) It shall come into force on such date as the Local Government may, by notification in the **Fort St. George Gazette**, appoint.

2. In this Act, unless there is anything repugnant in the subject or context—

(1) "bank" means a company carrying on the business of banking and registered under any of the enactments relating to companies for the time being in force in the United Kingdom or any of the **British Dominions**, Colonies or Dependencies thereof or in British India or incorporated by an Act of Parliament or by Royal Charter or Letters Patent or by any Act of the Indian Legislature

(2) "company" means a company registered under any of the enactments relating to companies for the time being in force in the United Kingdom or any of the **British Dominions**, Colonies or Dependencies thereof or in British India or incorporated by an Act of Parliament or by Royal Charter or Letters Patent **or by any Act of the Indian Legislature** and includes a life assurance company to which the Indian Life Assurance Companies Act, 1912, applies.

(3) "co-operative society" means a society registered **or deemed to be registered** under the Madras Co-operative Societies Act, 1932

(4) "Court" includes a court acting in the exercise of insolvency jurisdiction

(5) **"creditor"** means a person **including a pawnbroker** who **in the regular course of business advances a loan and includes** the legal representative and the successor-in-interest whether by inheritance, assignment or otherwise of the person who advanced the loan.

(6) "interest" does not include any sum lawfully charged in accordance with the provisions of this Act by a creditor for or on account of costs, charges, or expenses, but save as aforesaid, includes any amount, by whatsoever name called, in excess of the principal, paid or payable to a creditor in consideration of or otherwise in respect of a loan.

(7) "loan" means an advance of money or in kind at interest, being for a sum, or being of a value, of less than five hundred rupees at a time in any one transaction, and includes any transaction which the Court finds in substance to amount to such an advance, but does not include—

(i) a deposit of money or other property in a Government Post Office Savings Bank, or in a bank, in a company or with a co-operative society;

(ii) an advance made by a bank, a company or a co-operative society;

(iii) an advance made by Government or by any person authorized by Government to make advances in their behalf; or by any local authority;

(iv) an advance made by any person *bona fide* carrying on any business, not having for its primary object the lending of money, if such loan is advanced in the regular course of such business;

(v) an advance made by a landlord to his tenant, by lessor to his lessee, by partner in cultivation or co-sharer to another for the purpose of carrying on agriculture;

(vi) an advance made on the basis of a negotiable instrument as defined in the Negotiable Instruments Act, 1881, other than a promissory note;

(8) "pawnbroker" means a person who carries on the business of taking goods and chattels in pawn for a loan;

(9) "Pawner" means a person delivering an article for pawn to a pawn-broker;

(10) "prescribed" means prescribed by rules made under this Act; and

(11) "principal" means in relation to a loan the amount actually lent to the debtor.

3. Omitted.

4. (1) Every creditor shall—

(a) regularly record and maintain or cause to be recorded and maintained, an account showing for each debtor separately—

(i) the date of the loan, the amount of the principal of the loan, and the rate per cent per annum, of interest charged on the loan; and

(ii) the amount of every payment received by the creditor in respect of the loan, and the date of such payment;

(b) give to the debtor or his agent, a receipt for every sum paid by him, duly signed and, if necessary, stamped at the time of such payment; and

(c) on requisition in writing made by the debtor and on tender by him of the sum of annas eight for expenses, supply to the debtor or, if he so requires, to any person mentioned by him in that behalf in his requisition, a statement of account signed by himself or his agent showing the particulars referred to in clause (a) and also the amount which remains outstanding on account of the principal and of interest.

(2) Notwithstanding anything contained in the Indian Evidence Act, 1872, a copy of the account referred to in clause (a) of sub-section (1) certified in such manner as may be prescribed, shall be admissible in evidence in the same manner and to the same extent as the original account.

(3) A person to whom a statement of account has been supplied under clause (c) of sub-section (1) shall not be bound to acknowledge or deny its correctness and his failure to object to the correctness of the account shall not by itself be deemed to be an admission of the correctness of such account.

4-A. (1) Every pawnbroker shall regularly record and maintain an account in which, in addition to the particulars referred to in clause (a) of sub-section (1) of section 4, he shall record or cause to be recorded—

(a) a full and detailed description of the article or of each of the articles taken in pawn,

(b) the time agreed upon for the redemption of the pawn, and

(c) the name of the pawner and, where the pawner is not the owner of the article or of any of the articles pawned, the name and address of the owner thereof.

(2) A copy of the entries in such account shall be delivered by the pawnbroker to the pawner at the time of the pawn on tender of such sum as the Local Government may prescribe as the charge therefor.

5. (1) In any suit or proceeding relating to a loan, if the court finds that a creditor has not maintained an account as required by clause (a) of sub-section (1) of section 4 or by sub-section (1) of section 4-A, the Court shall disallow his costs.

(2) If a creditor fails to give to the debtor or his agent a receipt as required by clause (b) of sub-section (1) of section 4 or to supply, on a requisition made under clause (c) of sub-section (1) of that section, a statement of account as required therein within one month after such requisition has been made, or being a pawnbroker, he fails to deliver to the pawner, a copy of the entries as required by sub-section (2) of section 4-A he shall not be entitled to claim or recover any interest for the period of the default.

6. Notwithstanding any law or contract to the contrary, in any suit or proceeding upon or relating to a loan, interest shall not be allowed or decreed by the Court at a rate higher than eighteen per cent per annum, simple interest, in the case of a secured loan and twenty-four per cent per annum, simple interest, in the case of an unsecured loan.

Explanation.—If compound interest is charged in any case, the Court shall allow or decree as interest only such amount as will not exceed simple interest calculated at the rate of interest mentioned above.

7. Nothing contained in this Act shall apply to any loan advanced before the commencement of this Act.

8. (1) The Local Government may make rules not inconsistent with this Act for the purpose of carrying out all or any of its purposes.

(2) In particular and without prejudice to the generality of the foregoing power, the Local Government may make rules prescribing—

(a) the manner in which a copy of the account shall be certified for the purpose of sub-section (2) of section 4, and

(b) the sum which may be charged for a copy of the entries in a pawnbroker's account, to be delivered by the pawnbroker to the pawner under sub-section (2) of section 4-A.

R. V. KRISHNA AYYAR,
Secretary to the Legislative Council.

Bill to be introduced in the Council of the Governor of Fort St. George assembled for the purpose of making Laws and Regulations.

Under rule 18 of the Madras Legislative Council Rules, the following Bill, together with the Statement of Objects and Reasons, is published for general information :—

BILL No. 1 OF 1934.

A Bill further to amend the Madras Town-Planning Act, 1920, for certain purposes.

Madras Act VII of 1920.

WHEREAS it is expedient further to amend the Madras Town-Planning Act, 1920, for the purposes hereinafter appearing ;

AND WHEREAS the previous sanction of the Governor-General has been obtained to the passing of this Act ;

It is hereby enacted as follows :—

Short title.

1. This Act may be called the Madras Town-Planning (Amendment) Act, 1934.

Amendment of section 26, Madras Act VII of 1920.

2. In sub-section (3) of section 26 of the Madras Town-Planning Act, 1920 (hereinafter referred to as the said Act), for the words and figures "according to the provisions of the Land Acquisition Act, 1894, as modified by Chapter VII of this Act," the words and figures "according to the provisions of the Land

Acquisition Act, 1894, or according to those provisions as modified by sections 34 and 35, as the case may require" shall be substituted. I of 1894.

Amendment of section 33, Madras Act VII of 1920.

3. In section 33 of the said Act, for the words "and may be acquired under the said Act modified in the manner provided in this chapter" the following words, letters and brackets shall be substituted, namely:—

"and may be acquired—

(*a*) under the said Act, or

(*b*) under the said Act as modified in the manner hereinafter provided in this Chapter."

Amendment of section 34, Madras Act VII of 1920.

4. In section 34 of the said Act, for the words and figures "Notwithstanding anything in the Land Acquisition Act, 1894, a notification under section 14 shall operate," the words, figures, letter and brackets "in cases falling under clause (*b*) of section 33, a notification under section 14 shall, notwithstanding anything contained in the Land Acquisition Act, 1894, I of 1894. operate" shall be substituted.

Amendment of section 35, Madras Act VII of 1920.

5. In section 35 of the said Act—

(i) in sub-section (1), for the words "in the acquisition of property for the purposes of this Act," the words, figures, letter and brackets "in cases falling under clause (*b*) of section 33" shall be substituted;

(ii) in sub-section (2), for the words "In determining the amount of compensation to be awarded for land acquired under the said Act for such purposes the Collector and the Court shall take into consideration," the words "In such cases, the Collector and the Court shall, in determining the amount of compensation to be awarded for the land acquired, take into consideration" shall be substituted;

(iii) in sub-section (3), for the words "But the the Collector and the Court shall not," the words, figures, letter and brackets "But the Collector and the Court shall not, in cases falling under clause (*b*) of section 33" shall be substituted; and

(iv) in sub-section (4), for the words "If the market value of any land," the words, figures, letter and brackets "In cases falling under clause (*b*) of section 33, if the market value of any land" shall be substituted.

Amendment of section 42, Madras Act VII of 1920

6. In sub-section (3) of section 42 of the said Act, for the words and figures "sections 35 and 40 of the Madras District Municipalities Act, 1920," the words and figures "sections 34 and 39 of the Madras District Municipalities Act, 1920," shall be substituted.

Madras Act V of 1920.

STATEMENT OF OBJECTS AND REASONS.

Under section 34 of the Madras Town-Planning Act, 1920, lands required for the purposes of a town-planning scheme have to be acquired within three years from the date of the notification under section 14 of the Act publishing the sanction of the Local Government to the scheme. Government have no power to acquire such lands under the provisions of the Land Acquisition Act, after the lapse of this period of three years. The only course open in such cases is to revoke the scheme under section 15 of the Act and then start proceedings afresh by issuing a notification under section 12. This procedure involves a great deal of inconvenience and delay. It is therefore proposed to amend the Act so as to provide for the acquisition of lands required for a town-planning scheme *either* (*a*) under the Land Acquisition Act *or* (*b*) under that Act as modified in the manner provided in sections 34 and 35. Acquisition under (*b*) will, as now, be permissible only within the period of three years prescribed by section 34. But acquisition under (*a*), that is under the Land Acquisition Act, will be permissible at any time, whether during or after this period of three years, and the owner will be entitled to the solatium of 15 per cent. prescribed by section 23 (2) of that Act.

The reference in section 42 (3) of the Town-Planning Act to sections 35 and 40 of the Madras District Municipalities Act, 1920, is a mistake for sections 34 and 39 of that Act. The opportunity has been taken to correct this mistake.

RAJA OF BOBBILI

13*th January* 1934.

V. N. VISWANATHA RAO,
Secretary to Govt., Law (Legislative) Dept.

MADRAS: PRINTED AND PUBLISHED BY THE SUPERINTENDENT, GOVERNMENT PRESS.

Register number and name of candidate.	Class of community.	Place of examination.
PAINTING (LOWER GRADE)—cont.		
SECOND CLASS—cont.		
924 Shaik Yusuf	M	Hyderabad.
925 Mahomed Zaheer Khan ..	M	Do.
927 D. K. Jamadar	K	Do.
928 Venkatadri Rao	K	Do.
930 Chandrayya	ME	Do.
931 Mirza Riaz Ahmad ..	M	Do.
932 Muhammad Bashir ..	M	Do.
939 Syed Rukunuddin Ahmed ..	M	Do.
951 K. Adiga	KE	Do.
952 P. Narayya	MR	Do.
954 Khaja Moinuddin ..	M	Do.
956 Y. M. Anjaneyulu ..	E	Do.
960 S. V. Hanumayya ..	MR	Do.
11 Syed Hasan	M	Do.
6 Syed Bashir Ahmad ..	M	Do.
5 Fakir Fareedhasan ..	B	Do.
8 Khoja Singh	MR	Do.
9 Khaja Nasaruddin Khan ..	M	Do.
56 Syed Hasanuddin	M	Do.
97 Syed Hafeezuddin	M	Do.
98 Hafeez Ahmed Abdul Saleh Khan ..	M	Do.
5 L. Raghava Rayar ..	C	Do.
7 P. S. Unnikir	MR	Mayuthanam.
8 P. K. Abraham	C	Do.
9 A. Pandiah Ambal ..	(W)	Do.
10 K. P. Ramakrishna Pantikar ..	MR	Do.
11 A. Hamsa	C	Do.
12 P. J. Varghese	C	Do.
13 P. M. Abraham	C	Do.
14 P. I. Varkey	C	Do.
15 P. Ittoop	E	Do.
16 A. Lakshmi	(W)	C	Do.
1 A. Sivasankaranarya Pillai ..	MR	Trivandrum.
2 K. P. Kesava Pillai ..	MR	Do.
3 A. Sukhadan Nayar ..	MR	Do.
4 Krishnan Nayar	MR	Do.
5 P. Narayan	C	Do.
6 S. Kesava Pillai ..	MR	Do.
7 G. Vasudevan	MR	Do.
8 S. Samuel	MR	Do.
864 K. T. Thomas	C	Do.
867 J. Sahaya Raj	C	Do.
868 S. Ramaswami	C	Do.
869 K. Vela Pillai	MR	Do.
1071 P. Kuttan	MR	Do.
1074 P. Kunhiker	C	Do.
1112 N. Chandrasekharan ..	MR	Do.
1113 R. Sri Ramadhas Ayyar ..	E	Do.
1115 A. Dhanapa Pantikar ..	MR	Do.
1116 K. Ramakrishna Nayar ..	MR	Do.
1117 K. N. Venkatesa Nayar ..	MR	Do.
1118 R. Govindan Asari ..	MR	Do.
1119 C. K. Govindan Asari ..	MR	Do.
1120 U. Parameswaran ..	MR	Do.
1179 A. Velayudhan Elayal ..	MR	Do.
1239 M. P. George	C	Alleppey.
1240 K. K. Anthyara Pillai ..	MR	Do.
1243 V. P. Joseph	C	Do.
1260 V. N. Ramalakara ..	MR	Do.
1261 A. Sankaran Kesavalakan ..	C	Do.
1270 K. C. Aryaman	C	Do.
1277 Mohan K. C. Oommen ..	(W)	C	Do.
1446 K. Paramswara Ayyal ..	E	Ernakulam.
1449 Mary Celestine	(W)	C	Do.
1455 K. L. Varkey	C	Do.
1551 T. G. Bhaskaran ..	C	Do.
1453 M. P. Joseph	C	Do.
1185 V. K. Padmanabhan ..	MR	Do.
1150 T. P. Chakkyani ..	C	Do.
1457 T. O. Daniel	C	Do.
1158 V. K. Varghese ..	C	Do.
1467 V. S. Francis	C	Trichur.
1469 V. Ambrujan	MR	Do.
1469 V. K. Parukutti Amma ..	(W)	MR	Do.
1474 A. L. Chakkyani ..	C	Do.
1483 T. K. Mathew	C	Do.
1484 K. I. Xavier	C	Do.
1486 M. S. Velayudhan ..	MA	Do.
1488 T. M. Ittoop	MR	Do.
1489 P. A. Chandrasekharan ..	C	Do.
1530 A. Chandrika Amma ..	(W)	MR	Do.
1541 T. K. Kesavan	MR	Do.
1535 Kurien Jacob	C	Do.
1536 K. P. Peter	C	Do.
1537 K. Anthyara Menon ..	MR	Do.

Register number and name of candidate.	Class of community.	Place of examination.
PAINTING (LOWER GRADE)—cont.		
SECOND CLASS—cont.		
1541 Parakkal I. George	C	Trichur.
1542 M. P. Devasi	C	Do.
1551 M. V. Anantacharma ..	E	Do.
1552 K. Madhava Warrier ..	MR	Do.
1553 A. M. Govinda Warrier ..	MR	Do.
1554 K. A. Subramaniyan ..	MR	Do.
1555 A. L. Chakkyani	C	Do.
1556 Mahalay	C	Do.
1556a Satyan	M	Mysore.
1556b Pitchaiah	B	Do.
1556c Kaliyan	B	Do.
1556d Sadasivappa	MR	Do.
1815 V. Anantan	MR	Do.
1817 Mohammad S. Venkatasaya ..	M	Bangalore.
1527 John Bellecombe ..	E	Do.
1528 V. Mahesa Ayya ..	(W)	B	Do.
1544 K. G. Kaliswami Kayada ..	MR	Do.
1703 Khaja Rasul Farukhul Hasan.	Kudai	AR	Salem.
1712 Pandian Ananda	MR	Tellicherry.
1713 A. K. Kunhiraman Marar ..	MR	Do.
1721 Thekkedath Lenaig ..	(W)	MR	Do.
1487 Mangalakkat Kunhan ..	C	Do.
1795 Marjadi Kadiza ..	(W)	MR	Mangalore.
1836 J. Chandrappa ..	(W)	B	Do.
1925 K. A. Narayanaswami ..	MR	Madras.
1928 V. Vinayagamya Asari ..	MR	Do.

PAINTING (HIGHER GRADE).

FIRST CLASS.

1053	R. Parameswaran Nayar ..	MR	Trivandrum.
1046	V. K. Narayana Rao ..	E	Madras.
1041	K. Thekkepatta	MR	Do.
1042	George K. Devasia ..	MR	Do.
		C	Do.

SECOND CLASS.

877	Muhammad Mahmud Ali ..	M	Hyderabad.
891	Nihal Singh	MR	Do.
1131	P. Padmanabhan Nayar ..	MR	Do.
1005	Chakkamadathil Kunhiraman	M	Trivandrum, Mysore.

MODELLING (LOWER GRADE).

FIRST CLASS.

1548a	M. F. Joseph	C	Madras.

SECOND CLASS.

1548b	D Puttaswami	MR	Madras.
1548a	J. Rajayya	MR	Do.

ENGRAVING (LOWER GRADE).

FIRST CLASS.

1804	H. S. Raja Rao Pavar ..	MR	Mysore.

SECOND CLASS.

814	V. Muniyandi	MR	Kumbakonam.
1048	C. Ambia Rao	E	Madras.
1878	Gundati Narasinha Rao ..	E	Do.
1049	M. S. Govinda	MR	Do.
1049	A. Angalamma	M	Do.
1051	K. N. Prahlada Achar ..	MR	Do.
1053	A. Bhaskarayya	MR	Do.
1055	M. C. Thimpa	MR	Do.
1051	P. Muthusamipavanal ..	MR	Madras.
1046	K. Sankarlingam	MR	Do.
1047	E. Arumugam	MR	Do.

ENGRAVING (HIGHER GRADE).

SECOND CLASS.

1806	V. Venkatayya	MR	Mysore.

(By order)

R. KRISHNA RAO BHONSLE,
Secretary.

Office of the Commr. for Govt. Examinations,
Madras, 10th January 1934.

MADRAS: PRINTED AND PUBLISHED BY THE SUPERINTENDENT, GOVERNMENT PRESS.